



Ordinary Council Meeting

Agenda

2:00 pm Tuesday 25 March 2025

Council Chambers, Mortlake Council Offices
1 Jamieson Avenue, Mortlake

2040 Vision Statement

The People of Moyne embrace the region's extraordinary cultural and ecological country.

Our fertile volcanic plains and pristine coast are the pride of Victoria's southwest.

From coast to country, our connected and vibrant communities are active stewards,
working meaningfully towards protection and advancement of environment, history,
social and economic vitality for present and future generations.

Contents

| | |
|---|-----|
| 1 Procedural | 5 |
| 1.1 Live streaming of Council Meetings | 5 |
| 1.2 Prayer | 6 |
| 1.3 Acknowledgement of Country | 6 |
| 1.4 Apologies *** | 6 |
| 1.5 Declarations of Conflict Interest | 7 |
| 1.6 Confirmation of Minutes from previous meetings..... | 8 |
| 1.7 Public Participation | 20 |
| 2 Officers Reports..... | 21 |
| 2.1 Emergency Services and Volunteers Fund Levy | 21 |
| 2.2 National General Assembly of Local Government - Motions 2025 | 25 |
| 2.3 Road Management Plan and Register of Public Roads..... | 29 |
| 2.4 Public Toilet Service Review..... | 122 |
| 2.5 Immunisation update 2025..... | 199 |
| 2.6 Early Years Central Enrolment Scheme Policy..... | 204 |
| 2.7 Chief Executive Officer Employment and Remuneration Advisory Committee..... | 224 |
| 2.8 CEC, EDAC, MSQAV, PoPFDC & PoPFHLAC Membership Appointments | 230 |
| 2.9 Monthly Finance Report - February 2025 | 316 |
| 3 Councillors' Items | 347 |
| 3.1 Mayor and Councillor Activities *** | 347 |
| 3.2 Councillor Notice of Motion *** | 349 |
| 3.3 General Matters | 349 |
| 3.4 Urgent Business..... | 349 |
| 4 CEO Meeting Schedule | 350 |
| 5 CEO Activities Report..... | 351 |
| 6 Confidential Items | 396 |
| 7 Close Meeting..... | 396 |

Summary of Officer Report Items

2.1 Emergency Services and Volunteers Fund Levy p 21

Overview: The Council recognises that there is community concern in relation to the State Government's proposed *Emergency Services and Volunteers Fund Levy* and it is recommended that the Council write to Parliamentary representatives on this matter.

2.2 National General Assembly of Local Government - Motions 2025 p 25

Overview: The Australian Local Government Association (ALGA) will host the National General Assembly (NGA) of Local Government in Canberra 24-27 June 2025. Matters for consideration at the NGA are now open for submission and are due to be submitted by **31st March**. As part of its advocacy role to government, Council has previously submitted matters for consideration and the following draft motion has been prepared for resolution and to advocate for issues of concern associated with renewable energy transmission lines.

The theme for the 2025 National General Assembly is; ***“National Priorities Need Local Solutions”***.

2.3 Road Management Plan and Register of Public Roads p 29

Overview: The purpose of this report is to inform Council of the statutory requirement to review Councils Road Management Plan (RMP) and the Register of Public Roads (RPR), in accordance with sections 54(5) and 19 of the Road Management Act 2004 and the Road Management (General) Regulations 2016 by 31 October 2025.

This review process has been conducted and completed.

2.4 Public Toilet Service Review p 122

Overview: A Shire-wide service review of Council's public amenities has been undertaken to inform future investment and service priorities for these important resident and visitor assets. The Draft Public Amenities Service Plan Review 2025 presents service level priorities and a 10-year action plan for public amenity management and improvement.

2.5 Immunisation update 2025 p 199

Overview: A report to update councillors on Moyne Shire's Immunisation program.

2.6 Early Years Central Enrolment Scheme Policy p 204

Overview: To strengthen Moyne Shire Council's approach to early years education and care services a Central Registration and Enrolment Scheme (CRES) policy had been established. The policy provides a clear, equitable, and transparent system for the registration and enrolment of children in funded early childhood programs and aligns with Victorian Government guidelines.

2.7 Chief Executive Officer Employment and Remuneration Advisory Committee p 224

Overview: This report provides the confidential minutes of the Chief Executive Officer (CEO) Employment and Remuneration Advisory Committee to the Council for consideration.

2.8 CEC, EDAC, MSQAV, PoPFDC & PoPFHLAC Membership Appointments p 230

Overview: This report presents nominations received for community representative positions on Council's Wind Farm Community Engagement Committees (CECs), Economic Development and Advisory Committee (EDAC), Mount Shadwell Quarry Advisory Committee, Port of Port Fairy Delegated Committee and Port of Port Fairy Historic Lifeboat Advisory Committee.

2.9 Monthly Finance Report - February 2025 p 316

Overview: The purpose of the report is to inform the Council of the financial performance and position of the Council. This section provides a snapshot of some key financial indicators of our financial performance as at the end of the reporting period. It focuses on monitoring our operating performance, capital expenditure progress and the ready availability of/access to cash resources. It also provides a forecast of the year-end result.

1 Procedural

1.1 Live streaming of Council Meetings

Please note that today's meeting is being live streamed and can be viewed by the general public via Council's Facebook page, and later uploaded to Council's website. By participating in and addressing those present at the meeting, you consent to any information you disclose (including any personal information or sensitive information) being recorded and uploaded to the website.

1.2 Prayer

Almighty God, we humbly beseech your blessing on the Council, direct and prosper its deliberations for the welfare of the people of the Moyne Shire. Amen.

1.3 Acknowledgement of Country

We begin by acknowledging the Traditional Custodians of the land on which we meet today and pay our respects to their Elders past and present. We extend that respect to Aboriginal and Torres Strait Islander peoples here today.

1.4 Apologies

The formal notification from Councillors unable to attend the meeting.
A Motion is required to accept Apologies.

1.5 Declarations of Conflict Interest

Reference: Local Government Act 2020 – Sections 130 (1)(a) and 130(2) Disclosure of Conflict of Interest in respect of a matter to be considered at a Council Meeting

A relevant person who has a conflict of interest in respect of a matter must:

- a) disclose the conflict of interest in the manner required by the Council's Governance Rules [Refer to Part 6 (Conflict of Interest) – Division 2 (Councillor conflict of interest disclosures) of the Governance Rules]
and
- b) exclude themselves from the decision-making process in relation to that matter, including any discussion or vote on the matter at any Council meeting or delegated committee, and any action in relation to the matter.

Members of Staff

If a member of Council staff has a conflict of interest in a matter which they are providing advice to Council:

- a) if the advice is included in a report, the report must disclose the conflict of interest
- b) if the officer is speaking in the council meeting, the officer must disclose the conflict of interest before speaking on the matter.

1.6 Confirmation of Minutes from previous meetings

Recommendation

That the Minutes of the Council Meeting held on 25 February 2025 be accepted and confirmed as correct.

Attachments

- | |
|---|
| 1. 2025-02-25 Unconfirmed Ordinary Council Meeting Minutes [1.6.1.1 - 11 pages] |
|---|



Ordinary Council Meeting

Minutes

Held on Tuesday 25 February 2025

Council Chambers, Mortlake Council Offices
1 Jamieson Avenue, Mortlake



Contents

| | |
|---|----|
| 1 Procedural | 4 |
| 1.1 Live streaming of Council Meetings | 4 |
| 1.2 Prayer | 4 |
| 1.3 Acknowledgement of Country | 4 |
| 1.4 Apologies | 4 |
| 1.5 Declarations of Conflict Interest | 4 |
| 1.6 Confirmation of Minutes from previous meetings..... | 4 |
| 1.7 Public Participation | 4 |
| 2 Officers Reports | 5 |
| 2.1 Proposed Planning Scheme Amendment Bamstone Buffer Area Overlay | 5 |
| 2.2 Environment and Sustainability Strategy Temporary Advisory Committee (ESS) Membership Appointments | 6 |
| 2.3 Moyne and Warrnambool Youth Strategy..... | 6 |
| 2.4 STAR (State of Assets Report) – 2024 | 7 |
| 2.5 Councillor Representative for Victoria Local Governance Association (VLGA) | 7 |
| 2.6 Monthly Finance Report - January 2025..... | 8 |
| 3 Councillors' Items | 9 |
| 3.1 Mayor and Councillor Activities | 9 |
| 3.2 Councillor Notice of Motion | 9 |
| 3.3 General Matters | 9 |
| 3.4 Urgent Business..... | 10 |
| 4 CEO Meeting Schedule | 11 |
| 5 CEO Activities Report | 11 |
| 6 Confidential Items | 11 |
| 7 Close Meeting..... | 11 |



Unconfirmed Minutes of the Ordinary Meeting
of Moyne Shire Council held on Tuesday 25 February 2025, at Council
Chambers,
Mortlake Council Offices, 1 Jamieson Avenue, Mortlake
commencing at 2:00 pm.

Present

| | |
|--------------------|---|
| Councillors | Cr Karen Foster (Mayor) Cr Jordan Lockett (Deputy Mayor) Cr Jim Doukas Cr Myra Murrihy Cr Susan Taylor Cr Lloyd Ross Cr Lisa Ryan |
|--------------------|---|

| | |
|-----------------|--|
| Officers | Mark Eversteyn, Chief Executive Officer Symonne Robinson, Acting Director Assets & Community Ed Small, Director Corporate & Governance Services Jodie McNamara, Director Environment, Economy & Place |
|-----------------|--|



1 Procedural

1.1 Live streaming of Council Meetings

Please note that today's meeting is being live streamed and can be viewed by the general public via Council's Facebook page, and later uploaded to Council's website. By participating in and addressing those present at the meeting, you consent to any information you disclose (including any personal information or sensitive information) being recorded and uploaded to the website.

1.2 Prayer

Cr Taylor read the Prayer:

Almighty God, we humbly beseech your blessing on the Council, direct and prosper its deliberations for the welfare of the people of the Moyne Shire. Amen.

1.3 Acknowledgement of Country

Cr. Ryan read the following statement:

We begin by acknowledging the Traditional Custodians of the land on which we meet today and pay our respects to their Elders past and present. We extend that respect to Aboriginal and Torres Strait Islander peoples here today.

1.4 Apologies

None at this meeting.

1.5 Declarations of Conflict Interest

No declarations made at this meeting

1.6 Confirmation of Minutes from previous meetings

Resolution ID: OCM 202516

Cr Susan Taylor moved, Cr Jordan Lockett seconded that the Minutes of the Council Meeting held on 28 January 2025 be accepted and confirmed as correct.

CARRIED UNANIMOUSLY 7 / 0

1.7 Public Participation

Cr Myra Murrehy moved, Cr Jordan Lockett seconded that standing Orders be suspended in order to hear public participants.

CARRIED UNANIMOUSLY 7 / 0



2 Officers Reports

2.1 Proposed Planning Scheme Amendment Bamstone Buffer Area Overlay

Overview: This report provides background to a request for Council consideration for a proposed Planning Scheme Amendment for 204-234 Hamilton Port-Fairy Road, Port Fairy.

Resolution ID: OCM 202517

Cr Jim Doukas moved, Cr Lloyd Ross seconded that Council having considered all matters as required by Section 12(2) of the Planning and Environment Act 1987 resolves:

- 1. To seek authorisation from the Minister for Planning under Sections 8A and 8B of the Planning and Environment Act 1987 to prepare and exhibit the amendment to the Moyness Planning Scheme subject to further information being received in accordance with Planning Practice Note 92 (PPN92)- 'Managing buffers for land use compatibility' (March 2021) which is satisfactory to the Environmental Protection Authority (EPA) and to Council, including (but not limited to):**
 - information or reports demonstrating that the land use is compliant with existing regulations and standards relating to off-site impacts or land use compatibility and that all reasonably practicable measures to minimise off-site impacts have been considered and exhausted.
 - an assessment demonstrating the potential of the land use for off-site safety, human health or significant amenity impacts, the spatial extent of potential impacts and appropriate restrictions on land use and development in the buffer area.
 - the written views of the Environment Protection Authority or other relevant authority in relation to the above information and the proposed application of the Buffer Area Overlay.
 - Any consequential changes to the amendment documents and reports required as per the additional information.
- 2. Upon satisfactory receipt of the information required, submit the request for authorisation to the Minister for Planning.**
- 3. Delegate, to the Manager Environment, Energy and Development Services, the ability to make any changes to amendment documentation for the Planning Scheme Amendment prior to exhibition, if requested by the Department of Transport and Planning, or if required by a condition of Ministerial Authorisation.**
- 4. Following receipt of Ministerial authorisation, to exhibit the planning scheme amendment in accordance with the provisions of the *Planning and Environment Act 1987*.**

CARRIED UNANIMOUSLY 7 / 0



2.2 Environment and Sustainability Strategy Temporary Advisory Committee (ESS) Membership Appointments

Overview: This report presents nominations received for community representative positions on the Environment and Sustainability Strategy (Temporary) Advisory Committee (ESS).

Resolution ID: OCM 202518

Cr Jordan Lockett moved, Cr Lisa Ryan seconded that Council consider and endorse the following community representative candidates for appointment to Environment and Sustainability Strategy (Temporary) Advisory Committee:

| ESS Temporary Advisory Committee | Candidates |
|----------------------------------|---|
| | Mark Gervis - Koroit Emily Davies - Koroit Lisette Mill - Laang/Panmure Geoff Deppeler – Peterborough Andrew Patterson - Port Fairy Jack Carter - Port Fairy Geoff Rollinson - Purnim Susan Bosch - Woorndoo |

CARRIED UNANIMOUSLY 7 / 0

2.3 Moyne and Warrnambool Youth Strategy

Overview: This report presents the Moyne and Warrnambool Youth Strategy 2025-30 for adoption.

Resolution ID: OCM 202519

Cr Myra Murrehy moved, Cr Lisa Ryan seconded that Council adopts the final Draft Moyne and Warrnambool Youth Strategy 2025-30.

CARRIED 6 / 1

| | |
|-------------------|---------------|
| For | Against |
| Cr Jordan Lockett | |
| Cr Karen Foster | |
| Cr Lisa Ryan | Cr Jim Doukas |
| Cr Lloyd Ross | |
| Cr Myra Murrehy | |
| Cr Susan Taylor | |



2.4 STAR (State of Assets Report) – 2024

Overview: As a requirement of the Local Government Act 2020 (the Act), Council adopted the Council's Asset Plan 2022 (AP22) and supporting Asset Management Plans (AMPs) in June 2022. The State of Assets Report provides an update on progress to date in asset management in line with the new requirements under the Act.

The report highlights achievements against the implementation of AP22, AMPs, Asset Management Framework, progress of Asset Improvement Plans, and identifies the risks, challenges and recommendations for improved asset management processes across all asset classes of the organisation.

The report also emphasises the importance of embedding the principles of asset management, including whole of life costs, to inform resource decision making in consideration of Council's Long-Term Financial Plan (LTFP).

Resolution ID: OCM 202520

Cr Jim Doukas moved, Cr Myra Murrihy seconded that Council:

- 1. Notes the *Moyne Shire Council State of Assets Report November 2024*.**
- 2. Considers requests in the forthcoming 2025/2026 budget which aim to address key asset renewal gaps highlighted in the Report.**

CARRIED UNANIMOUSLY 7 / 0

2.5 Councillor Representative for Victoria Local Governance Association (VLGA)

Overview: The Victorian Local Governance Association (VLGA) has requested that Moyne Shire provide representatives to the VLGA.

Resolution ID: OCM 202521

Cr Susan Taylor moved, Cr Lisa Ryan seconded that Council endorse that:

- 1. Cr. Murrihy be nominated as the Councillor representative for the Victorian Local Government Association (VLGA)**
- 2. Cr Lockett be nominated as the representative for the VLGA's Local Government Working Group on Gambling.**

CARRIED UNANIMOUSLY 7 / 0



2.6 Monthly Finance Report - January 2025

Overview: The purpose of the report is to inform the Council of the financial performance and position of the Council. This section provides a snapshot of some key financial indicators of our financial performance as at the end of the reporting period. It focuses on monitoring our operating performance, capital expenditure progress and the ready availability of/access to cash resources. It also provides a forecast of the year-end result.

Resolution ID: OCM 202522

Cr Lloyd Ross moved, Cr Susan Taylor seconded that Council:

- 1. receive and note the Monthly Financial Report as at 31 January 2025.**
- 2. approve a budget variation of \$100,000 in the 2024-2025 budget to replace the fibreglass shell lining of the Macarthur Swimming Pool.**

CARRIED UNANIMOUSLY 7 / 0



3 Councillors' Items

3.1 Mayor and Councillor Activities

Council noted the report items Mayor and Councillor Activities.

3.2 Councillor Notice of Motion

No Councillor Notice of Motion has been received for this meeting Agenda.

3.3 General Matters

Overview: General Matters gives Councillors the opportunity to report on positive and good news items from around the Shire.

Cr Murrihy

- Port Fairy Folk Festival from 7 - 10 March 2025, noting the buzz and excitement in the lead up already, thanked army of volunteers that help pull the festival together.
- This coming Friday 28 February 2025 Inspiring Women of Moyne at Charlies on East, register to attend via Moyne Shire Council social platforms.
- Shout out to Moyne Shire Council Caravan Parks, a bumper season has been had and thanked all teams who serviced visitors well over the summer period.

Cr Doukas

- Congratulated the organisers and Committee of the Koroit Show, noting it was a classic event with new features and looking forward to bigger and better next year.
- Attended snake bite and resuscitation first aid session at Naringal Hall, the facilitators who can conduct sessions with other Community Groups throughout the shire.

Cr Lockett

- Shout out to Committee, Volunteers and performers at Port Fairy Jazz Festival from 7 - 9 February 2025, well attended event, great festival that continues to grow.
- Should out to Port Fairy Marathon - noting the positivity and economic development the event provided with 2500 runners (4th biggest in Victoria), 150 volunteers, going from strength to strength.

Cr Ryan

- Recognised Council's efforts in conjunction with private provider for Garvoc Childcare and Kindergarten soft opening. Acknowledged former Councillor Meade's efforts in bringing awareness to the opportunities in this area. Great to see Council contributing improvements in the current childcare drought the shire is experiencing.



3.4 Urgent Business

Overview: A Councillor may raise an urgent matter for consideration at a Council Meeting if the Councillors considers that the matter is extremely urgent and it was not possible for the matter to have been included in the agenda notice for the meeting.

Cr Myra Murrihy moved, Cr Jordan Lockett seconded that to submit motions to MAV State Council for May 2025 meeting be considered as an urgent matter.

CARRIED UNANIMOUSLY 7 / 0

Cr Murrihy moved, Cr Ryan seconded that Council submit the following motions to the May 2025 meeting of the Municipal Association of Victoria State Council:

- **That the MAV request the Victorian Government to reassess the emergency services and volunteer levy funding model to ensure it is equitable and does not disproportionately burden rural communities including shifting the responsibilities for levy collection to State Government and compensate Council's for administrative costs where collection duties remain delegated to councils.**
- **That the MAV State Council call on the Victorian Government to:**
 - 1. Allocate additional funding specifically for the maintenance and renewal of bridges in regional councils, recognizing the disproportionate financial burden on these councils as bridges meeting end of life, and in regards to the cost of repair and replacement as disproportional to the rural, small-sized council ratepayer population or:**
 - 2. Create a dedicated grant program, or reinstate a similar program to the historic Country Roads and Bridges Program, for bridge maintenance and renewal, or**
 - 3. Allocate a specific proportion of existing road safety funding to the purpose of bridge maintenance or renewals where councils with extensive road and bridge networks and low ratepayer bases receive priority.**
- **That the MAV call on the Victorian Government to request no further decisions that shift additional cost onto local government until such time as the government responds to the report from the Inquiry into Local Government funding and services and with that address fundamental concerns outlined within the report.**

CARRIED UNANIMOUSLY 7 / 0



4 CEO Meeting Schedule

Council noted the report item CEO Meeting Schedule from 21 January - 20 February 2025.

5 CEO Activities Report

Council noted the report item CEO Activities Report.

6 Confidential Items

Overview: Under section 3 of the Act, the council may consider report items in closed business if they contain certain information which is defined to be confidential information because premature or improper release may cause harm to the Council or to a person or persons.

Confidential Information remains confidential unless it can lawfully be released and the Council has determined that it should be publicly available.

The following is a list of confidential Items:

6.1 Ocean Drive Footpath Works Options

6.2 Gipps Street Bridge Update

Cr Jordan Lockett moved, Cr Susan Taylor seconded that the meeting be closed in order to consider confidential items.

CARRIED UNANIMOUSLY 7 / 0

7 Close Meeting

The Ordinary Council Meeting was declared closed at 4:55 pm.

1.7 Public Participation

Refer to Governance Rules - Division 5 Public Participation

Members of the public attending the monthly Council Ordinary Meeting may address the meeting in respect of either:

- a) any item listed in the business paper; or
- b) any other matter relevant to the activities and projects of the Council.

The public participation segment for each Council meeting will be held after the confirmation of Minutes of previous meeting(s) and be considered in the order they were received.

Unless an extension is granted by a ruling of the Mayor, a member of the public asking a question or making a statement must not speak for more than 5 minutes.

If a question cannot be answered at the meeting, the Chief Executive

Officer must provide a written response to the question as soon as is practicable to the person asking the question and Councillors.

Any person wishing to address the Council must submit details in writing of the nature of the issue / question they wish to raise by 12 noon on the Monday prior to the meeting day.

Public Participation attendees for this meeting:

None registered at time of printing.

2 Officers Reports

2.1 Emergency Services and Volunteers Fund Levy

Directorate: Executive Leadership Team

Report Author: Director Corporate & Governance Services

Overview: The Council recognises that there is community concern in relation to the State Government's proposed *Emergency Services and Volunteers Fund Levy* and it is recommended that the Council write to Parliamentary representatives on this matter.

Officer Recommendation

That Council resolves that:

1. The Moyné Shire Council write to:

- the Premier of Victoria,
- the Treasurer of Victoria,
- the Victorian Minister for Local Government and,
- to our local Victorian Parliamentary representatives,

to request that the Victorian Government reassess the *Emergency Services and Volunteers Fund Levy* model to ensure that it is equitable and does not disproportionately burden rural communities including farmers and agricultural businesses and the local Councils during this time of significant cost of living, cost of doing business, drought, and bushfire pressures.

2. Copies of these letters be forwarded to the Municipal Association of Victoria and Regional Councils Victoria.

Background

There has been media coverage over concerns in respect of the proposed *Emergency Services and Volunteers Fund Levy*. It is considered that the impact of this new levy will be felt at a time when the agricultural sector and communities in South Western Victoria are facing the increases in the cost of living and in the cost of doing business as well as the additional costs of responding to the current drought and, in some instances, the recent fires.

The Council resolved at its 25 February 2025 Ordinary Council meeting that the Council submit a motion for the Municipal Association of Victoria's State Council in respect of these concerns. The motion to the MAV is as follows:

“That the MAV request the Victorian Government to reassess the emergency services and volunteer levy funding model to ensure it is equitable and does not disproportionately burden rural communities including shifting the responsibilities for levy collection to State Government and compensate Council’s for administrative costs where collection duties remain delegated to councils.”

Strategic Link

Council Plan 2021-2025

4.1 - ECONOMY - Business Attraction, Innovation and Entrepreneurship

Support cross-sector ideas and initiatives to create an environment where investment and innovation are welcomed and fostered

4.2 - ECONOMY - Agriculture, Food and Farming

Recognising and supporting the importance of agriculture our economy, trade and investment

5.1 - ORGANISATIONAL GOVERNANCE AND POLICY - Governance and Leadership

Adhere to principles and requirements of the Local Government Act 2020 to deliver strong representative local government for Moyne Shire

Discussion

The agricultural sector and associated manufacturing industries are the backbone of Victorian regional communities and provide a significant contribution to Victoria’s economy. For example, Moyne generates a total output of \$3.5 billion. 34% of the total economic output for Moyne for 2024 was due to Agricultural, Forestry and Fishing activity (which alone represented 3.8% of Victoria’s total Agricultural output), with a further 28% due to associated manufacturing. The key sectors in farming in Moyne are dairy, beef and grains. It is important that the Government continues to support residents and businesses for a sector so crucial to the economy.

This Council considers that the proposed new *Emergency Services and Volunteers Fund Levy* will unfairly impact regional ratepayers, particularly Victorian farmers. The rural community is currently facing financial challenges with the increasing cost of living and the cost of doing business. The current drought and recent fire events in South West Victoria have also added significantly to the stresses on our communities.

As an example of the financial difficulties being experienced in the rural areas, in January 2023 Moyne had rates in arrears totalling \$1.03 million. By January 2025 these arrears had increased to \$1.67 million (a 62% increase) indicating that a proportion of the community was already experiencing financial difficulty.

On an operational level this represents a deferring of cash available to the Council and if this were to continue, at some point that Council may be required to borrow additional funds to ensure that it has adequate funds available to continue to operate at the same level.

The Council considers that the Victorian Government has not adequately consulted on this complex and impactful change, including with the rural communities and Councils most affected.

The Council considers that these funds are to support State Government services and, as such, are best collected by the State Revenue Office. The Councils (particularly small rural councils on whom a disproportionate burden will fall) do not have appropriate administrative systems and resources to readily undertake a task of this magnitude. For example, it can be anticipated that the Council staff would now be required to invest significant time in dealing with worried local ratepayers experiencing bill shock. Should the Councils be required to undertake these additional tasks, additional investment would need to be made into Information Technology systems and staff resources.

It is also noted that the Levy does not seem to accord with the rating principles of equity, efficiency, benefit and capacity to pay.

Noting the Moyne Shire Council's motion submitted to the Municipal Association of Victoria's State Council which outlines this Council's position in relation to the proposed new levy, it is now recommended that the Council also write to the Parliamentary representatives listed below indicating this Council's concerns. It is recommended that the letter be addressed to:

- the Premier of Victoria,
- the Treasurer of Victoria,
- the Victorian Minister for Local Government and,
- to our local Victorian Parliamentary representatives.

It is intended that the letters refer to the disproportionate impact on rural and regional communities of the proposed levy (as outlined above) on:

1. Farmers and local agricultural businesses:
 - a. Many of whom are in the midst of a prolonged and severe drought period; and also
 - b. Those that have been the subject of the recent fire events in our region
2. Local Councils who are to be given the responsibility of the collection of a State levy without appropriate compensation to cover the costs of these additional and complex collection duties.

Consultation

Council CEO's have been in discussion with representatives of the MAV.

Financial Implications

Should this legislation for the proposed *Emergency Services and Volunteers Fund Levy* there can be expected to be further costs to Council. These have not yet been quantified and will be dependent upon the tasks assigned to the Councils through the legislation.

Risk

Risk identified:

| | |
|----------------|---------------------------------------|
| Risk: | Financial Impact |
| Risk Appetite: | Medium |
| Risk: | Image, Reputation, and Public Support |
| Risk Appetite: | Medium |

Conclusion

It is recommended that the Council write to the nominated parliamentarians expressing its concerns in respect of the proposed *Emergency Services and Volunteers Fund Levy* and forward copies of the correspondence to the Municipal Association of Victoria and to Regional Councils Victoria.

The Officers involved in reviewing this report, having made enquiries with the relevant members of staff, report that there are no conflicts of interest to be disclosed.

A Gender Impact Assessment was not applicable.

Attachments

| |
|-----|
| Nil |
|-----|

2.2 National General Assembly of Local Government - Motions 2025

Directorate: Corporate & Governance Services

Report Author: Manager Governance & Corporate Planning

Overview: The Australian Local Government Association (ALGA) will host the National General Assembly (NGA) of Local Government in Canberra 24-27 June 2025. Matters for consideration at the NGA are now open for submission and are due to be submitted by **31st March**. As part of its advocacy role to government, Council has previously submitted matters for consideration and the following draft motion has been prepared for resolution and to advocate for issues of concern associated with renewable energy transmission lines.

The theme for the 2025 National General Assembly is; **“National Priorities Need Local Solutions”**.

Officer Recommendation

That Council endorse the following three motions for submission to the Australian Local Government Association National General Assembly:

1. *That the National General Assembly calls on the Australian Government to address the urgent need for quality, accessible, and affordable childcare in regional and rural communities. This includes developing a national early years reform strategy with increased federal funding for childcare infrastructure and workforce initiatives. Key actions should focus on expanding service capacity in underserved areas and implementing targeted incentives—such as scholarships, relocation grants, and professional development funding—to attract and retain qualified early childhood educators.*
 2. *That the National General Assembly calls on the Australian Government to establish a permanent, indexed funding stream to close the \$1 billion annual local road maintenance gap, enhance the Roads to Recovery program to provide greater support for rural and regional councils based on road length and need, and expand funding for community infrastructure projects that strengthen economic activity, service delivery, and resilience in rural areas.*
 3. *That the National General Assembly calls on the Australian Government to dedicate the additional funding required to restore the quantum of the annual federal Financial Assistance Grants to local government to 1% of Commonwealth taxation revenue.*
-

Background

ALGA was established in 1947, and its structure is a federation of member state and territory local government associations. Its mission is to champion and strengthen Australian councils by representing the agreed position of ALGA members, the seven local government associations from around Australia, who represent 537 Australian councils.

As part of the NGA, debate on motions was introduced as a vehicle for councils from across the nation to canvas ideas, and solutions to the challenges facing Australia's councils and communities.

Advocacy is an essential role of Council and the opportunity to submit motions to the NGA is important in putting forward issues that are impacting the local community.

ALGA indicates that motions for 2025 should consider:

- Any new practical programs or policy changes that can strengthen the system of local government nationally to provide the services and infrastructure required to support and strengthen our communities; and/or
- New program ideas that that would help the local government sector to deliver place-based solutions to national priorities.

Of these priority areas, three are recommended for submission of a motion:

- Community Services (as it related to Childcare)
- Financial Sustainability
- Roads and Infrastructure.

Strategic Link

Council Plan 2021-2025

5.1 - ORGANISATIONAL GOVERNANCE AND POLICY - Governance and Leadership
Adhere to principles and requirements of the Local Government Act 2020 to deliver strong representative local government for Moyne Shire
Be an active partner in regional forums and networks and collaborate on regional priorities and opportunities

Discussion

To be eligible for inclusion in the NGA Business Papers, and subsequent debate on the floor of the NGA, motions must meet the relevant criteria addressing the 2025 theme; "Building Community Trust". The criteria are documented in the 2023 NGA discussion paper calling for motions which can be found at and cover 12 priority areas (which are the same as 2024):

- Intergovernmental relations;
- Financial sustainability;
- Roads and infrastructure;
- Emergency management;

- Housing and homelessness;
- Jobs and skills;
- Community services;
- Closing the Gap and Aboriginal and Torres Strait Islander Reconciliation;
- Data, digital technology and cyber security;
- Climate change and renewable energy;
- Environment; and
- Circular economy.

Council is asked to endorse motions related to:

- Financial sustainability;
- Roads and infrastructure;
- Community services.

Motions to be submitted by 31 March 2025.

Consultation

Consultation with ELT and Councillors occurred to identify the priority areas for motions to be considered.

Financial Implications

Nil

Risk

Risk identified: No Identified Risk

Conclusion and next steps

The motions will be submitted to ALGA in advance of the National General Assembly.

The Officers involved in reviewing this report, having made enquiries with the relevant members of staff, report that there are no conflicts of interest to be disclosed.

A Gender Impact Assessment was not applicable.

Attachments

Nil

2.3 Road Management Plan and Register of Public Roads

Directorate: Assets & Community

Report Author: Assets Technical Officer

Overview: The purpose of this report is to inform Council of the statutory requirement to review Councils Road Management Plan (RMP) and the Register of Public Roads (RPR), in accordance with sections 54(5) and 19 of the Road Management Act 2004 and the Road Management (General) Regulations 2016 by 31 October 2025.

This review process has been conducted and completed.

Officer Recommendation

- 1. That Council seeks public comment regarding the proposed amendments to the Road Management Plan 2025, Version 6, advising where the report may be accessed; and**
 - 2. That Council receive a further report following the end of the 28-day advertising period and consider any public submissions before the Road Management Plan and the Register of Public Roads be formally adopted.**
-

Background

Regulation 8(3) of the Road Management Act (Regulations) 2016, notes that an incoming Municipal Council must review its road management plan within the same period as its Council Plan after each general election. In conducting the review, regulation 9 of the Regulations provides that Council –

“must ensure that the standards in relation to, and the priorities to be given to, the inspection, maintenance and repair of the roads and classes of road to which the plan applies are appropriate”.

Upon completion of the review, Council must produce a written report summarising its findings and conclusions and make the review report publicly available on Council's website.

Pursuant to a decision made by the authorised delegate of Council to commence the statutory review process, consultation and engagement (including with internal Council departments and external stakeholders) was considered necessary to effectively conduct the review.

In 2024, the Municipal Association of Victoria worked with selected Councils to create a template to assist with further development of this Plan. For this reason, considerable adjustments have been made in the 2025 RMP.

The main considerations relate to improved and simplified language, modified road hierarchy, improved inspection regime, and reference to existing Council plans.

The purpose of the RMP is to meet the following objectives:

- requirements of the Road Management (General) Regulations 2016
- to provide clear allocation of roads where Council is the Coordinating Authority
- to establish performance standards around road inspections and repairs
- clarification of any liability for the management of roads
- to establish the register of public roads (attachment 2)

As the Coordinating Road Authority, Council is responsible for sealed and unsealed roads in both rural and urban areas, which includes assets such as:

- road pavements, kerb and channel
- road shoulders and drainage
- road furniture - road signs, guideposts, guard rail and barrier fences
- structures - road bridges and major culverts
- cattle underpasses
- footpaths and bicycle paths
- ancillary areas (carparks, rest areas, etc).

Assets on Arterial Roads are not included in this RMP as these roads fall under the responsibility of the Department of Transport. The exceptions are service roads, ancillary areas, footpaths, bicycle paths and roadsides in urban areas, for which Council becomes the responsible authority, either via a code of practice, or agreement with Department of Transport.

[Strategic Link](#)

Council Plan 2025 - 2029

Road Management Act 2004

Road Management (General) Regulations

[Discussion](#)

Road Management Plan

The RMP must be reasonable, and compliance with the RMP must be achievable. When reviewing the RMP, Council is entitled to consider affordability, available resources and risk management. The service levels and maintenance standards set out in the RMP are expected to meet road users' needs and the community's reasonable expectations of day-to-day maintenance.

The Road Management Plan 2025 has undergone a major review since last published in 2021, by Council staff through the development of the Road Management Plan Project Compliance Group. This was necessary due to the following factors:

- Updates of the Victorian Local Government Grants Commission classifications
- Development of a template by Municipal Association of Victoria
- Risk management reporting requirements
- Updated Asset Management System

A significant change in the hierarchy was undertaken and includes a simplified description and a change from Road Category to Road Class. The Road Class aligns with the new Victorian Local Government Grants Commission Classifications which will be rolled out over the next 3-4 years. The proposed hierarchy can be viewed in detail on page 20 of the RMP (attachment 1) and will form part of Councils Register of Public Roads.

Register of Public Roads

Council's Register of Public Roads provides details of each of the public roads where Council is the coordinating authority. These details include:

- Road name and locality
- Date on which the road became a public road (if declared after 1st July 2004)
- Road classification (hierarchy)
- Management arrangements with other road authorities

The term '*public road*' (in the context of Council's Register of Public Roads) applies to Municipal roads that are "reasonably required for general public use" as outlined by the Road Management Act 2004.

Where any proposed updates to the Register of Public Roads triggers an update to the RMP and impacts on the determination of a standard of construction, inspection, maintenance or repair, Council will follow the requirements in regulation 10 and 11 of the Road Management Regulations, and if required, bring an amended RMP back to Council for public consideration.

Council is required to publish the Register of Public Roads in conjunction with this RMP for public review prior to being adopted.

Consultation

Council must give public notice in the Victorian Government Gazette (Gazette) and locally circulating newspapers and make this written report available to the public.

Financial Implications

The type of road assets and the inspection, maintenance and repair standards included in the RMP directly relates to Council's budget allocations, and budget and resource implications are an important consideration as a part of the overall review.

Risk

Risk identified: Exposure to litigation could increase if the Road Management Plan is not regularly reviewed.

Risk: Environmental and Legal Compliance
Risk Appetite: **Low**

Conclusion and next steps

It is recommended that the Road Management Plan and Register of Public Roads be made available for public comment and submissions sought through the Government Gazette, local newspapers covering the Moyne Shire and digital media for a period of 28 days.

At the conclusion of this period, any submissions are to be accepted, and a further report be presented to the Ordinary Council Meeting held on 22 July 2025.

Should no submissions be made, Council may adopt this RMP and subsequent Register of Public Roads at this meeting.

The Officers involved in reviewing this report, having made enquiries with the relevant members of staff, report that there are no conflicts of interest to be disclosed.

A Gender Impact Assessment was not applicable.

Attachments

- | |
|---|
| 1. Draft Road Management Plan 2025 [2.3.1 - 34 pages] |
| 2. Draft Register of Public Roads 2025 [2.3.2 - 55 pages] |

DRAFT



Moyne Shire Council **MUNICIPAL ROAD MANAGEMENT PLAN**

VERSION 6

*"Pursuant to Section 52 of the Road Management Act 2004
this Plan was adopted by Council on the **????** 2025*

Intentionally left blank

Guideline Governance

| | |
|---|--|
| Responsible Service / Department: | Assets and Infrastructure |
| Adoption authorised: | Moyne Shire Council |
| Date of adoption: | <<TBC>> |
| Date of effective from: | 1/07/2025 |
| Enterprise Content Manager Ref: | Asset Vision |
| Document Set ID: | 1321303 |
| Endorsed CEO or ELT member or department manager to make and approve document editorial amendments: | Edith Farrell Director Assets and Community |
| Annual desktop review date: | 1/07/2026 |
| Review date: | 1/07/2026 |
| Completion date: | <<date>> |
| Version number: | 6 |
| Stakeholder review and engagement: | Steve Van Orsouw |
| Relevant Legislation: | Road Management Act 2004 |
| Associated Strategic Direction #: | Council Plan 2025 |
| Associated instruments: | |
| Supersedes: | Version 5 - 2021 |

Review History 2013 to 2025

| Name | Content Manager File Reference | Date | Description of Edits |
|-----------|-----------------------------------|------------|---|
| Version 1 | | 23/11/2004 | New Road Management Plan adopted by Council |
| Version 1 | | 25/09/2007 | Amended - Various |
| Version 2 | | 26/10/2010 | Amended - Various |
| Version 3 | | 23/07/2013 | New Road Management Plan adopted by Council |
| Version 4 | | 23/05/2017 | New Road Management Plan adopted by Council |
| Version 5 | | 03/08/2021 | New Road Management Plan adopted by Council |
| Version 6 | | 2025 | New Road Management Plan adopted by Council |

Intentionally left blank

Contents

| | |
|--|-----------|
| Guideline Governance | 3 |
| Review History 2013 to 2025 | 3 |
| Contents | 4 |
| Definitions | 6 |
| 1. Introduction | 8 |
| 1.1 What is the purpose of this Plan | 8 |
| 1.2 Legislation guiding this Plan | 8 |
| 1.3 What is covered in this Plan? | 8 |
| 1.4 Updating the Plan | 9 |
| 1.5 Exceptional Circumstances | 9 |
| 1.5.1 Suspension of the Plan | 9 |
| 1.5.2 Reinstatement of the Plan | 10 |
| 1.5.3 Communication and documentation around Plan suspension | 10 |
| 1.5.4 Inspections and repairs during suspension of Plan | 10 |
| 1.6 Responsibility for the Plan | 10 |
| 2. Rights and Responsibilities | 11 |
| 2.1 Public Roads | 11 |
| 2.2 Key Stakeholders | 11 |
| 2.3 Coordinating and Responsible Road Authority | 11 |
| 2.4 General Functions of a Road Authority | 12 |
| 2.5 Rights of the Road User | 12 |
| 2.6 Obligations of Road Users | 12 |
| 2.6.1 General usage | 12 |
| 2.6.2 Incident claims | 13 |
| 2.6.3 Permits for work within a road reserve | 13 |
| 2.6.4 Obligation of others | 13 |
| 3. Road Management Systems | 15 |
| 3.1 Background and Process | 15 |
| 3.2 Asset Hierarchies – Municipal Road Network | 15 |
| 3.3 Our Road Network | 16 |
| 3.4 Maintenance Management System | 16 |
| 3.4.1 Maintenance Management | 16 |
| 3.4.2 Asset Management Plans | 17 |
| 3.4.3 Maintenance Surveys and Inspections | 17 |
| 3.5 Asset Levels of Service | 18 |
| 4. Register of Public Roads | 19 |
| 4.1 Maintenance Demarcation (Boundary) Agreements | 19 |
| 4.2 Roads not listed on the Register | 19 |
| 5. Technical References | 19 |
| Attachment 1: Road Hierarchy – Urban Roads | 20 |
| Attachment 2: Road Hierarchy – Rural Roads | 22 |
| Attachment 3: Pathway Hierarchy | 24 |
| Attachment 4: Inspection Requirements | 25 |
| Attachment 5: Inspection Frequencies | 26 |
| Attachment 6: Defect Intervention Levels and Repair Timeframes | 27 |
| Attachment 7 - Schedule of Changes | 33 |

Definitions

| | |
|------------------------------|--|
| Arterial Road | Refers to freeways, highways and declared main roads, which are managed by the Victorian Government, through Head Transport for Victoria (as the co-ordinating road authority). |
| Co-ordinating road authority | The organisation which has the responsibility to co-ordinate works. Generally, if the road is a freeway or arterial road, this will be Head Transport for Victoria. Generally, if the road is a municipal road, this will be Council. |
| Council | Refers to the Moyne Shire Council |
| Demarcation agreement | A formal agreement between Council and another organisation that defines areas of responsibility. |
| Motor vehicle | Refers to a vehicle that is propelled by an in-built motor and is intended to be used on a roadway. This does not include a motorised wheelchair or mobility scooter which is incapable of travelling at a speed greater than 10 km/h and is solely used for the conveyance of an injured or disabled person. |
| Municipal road(s) | Road for which the municipal council is the co-ordinating road authority. The Road Management Act 2004 imposes specific duties on the municipal council with respect to the inspection, repair and maintenance of these roads and associated road-related infrastructure. |
| Non-road infrastructure | Refers to infrastructure in, on, under or over a road, which is not road infrastructure. This includes (but is not limited to) such items as gas pipes, water and sewerage pipes, cables, electricity poles and cables, rail infrastructure, bus shelters, public telephones, mailboxes, roadside furniture and fences erected by utilities, or providers of public transport. |
| Other roads | Include roads in state forests and reserves, and roads on private property. Municipal councils are not responsible for the inspection, repair or maintenance of these roads. |
| Pathway | Refers to a footpath, bicycle path, shared path or other area that is constructed or developed by Council for members of the public (not motor vehicles) to use. |
| Plan | Refers to this Road Management Plan. |
| Public Road | As defined by the Road Management Act 2004 and includes a freeway, an arterial road, a municipal road declared under section 14(1) of the Act and a road in respect of which Council has made a decision that it is reasonably required for general public use and is included on the Register of Public Roads. |
| Road | Has the same meaning as in the Road Management Act 2004, being inclusive of any public highway, any ancillary area and any land declared to be a road under section 11 of that Act or forming part of a public highway or ancillary area. |
| Road infrastructure | Refers to infrastructure which forms part of a roadway, pathway or shoulder, which includes structures and materials. |
| Road-related infrastructure | Refers to infrastructure installed or constructed by the relevant road authority to either facilitate the operation or use of the roadway or pathway, or support or protect the roadway or pathway. |

| | |
|--------------|--|
| Road Reserve | Refers to the area of land that is within the boundaries of a road. Example: any nature strip, forest, bushland, grassland or landscaped area within the road reserve would be roadside. |
| Roadside | Refers to any land that is within the boundaries of the road (other than shoulders) which is not a roadway or pathway. This includes land on which any vehicle crossing or pathway, which connects from a roadway or pathway on a road to other land, has been constructed. Example: any nature strip, forest, bushland, grassland or landscaped area within the road reserve would be roadside |
| Roadway | Refers to the area of a public road that is open to, or used by, the public, and has been developed by a road authority for the driving or riding of motor vehicles. This does not include a driveway providing access to a public road, or other road, from adjoining land. |
| Shoulder | Refers to the cleared area, whether constructed or not, that adjoins a roadway to provide clearance between the roadway and roadside. This does not refer to any area that is not in the road reserve. |

1. Introduction

1.1 What is the purpose of this Plan

This Road Management Plan (Plan) is applicable to those road assets for which Council is responsible and has been prepared to accord with other Council plans and strategies, including the:

- Moyne Shire Council Plan; and
- Moyne Shire Council Asset Management Policy 2022.

Section 50 of the Road Management Act 2004 sets the following objectives for a Municipal Road Management plan:

- 1) To establish a system for our road management functions, which is based on policy, operational objectives and available resources.
- 2) To set a performance standard for our road management functions.

Although it is termed a 'plan' in the legislation, it is functionally an operational protocol document, describing the systems and rules we use to make decisions and meet obligations within our available resources. The plan forms part of a larger Asset Management Framework related to maintenance and operations.

For the avoidance of doubt, this Plan is a Road Management Plan for the purposes of s.39 of the Road Management Act 2004.

1.2 Legislation guiding this Plan

In addition to the Road Management Act 2004, the plan also considers the following Acts, regulations and codes of practice:

- Local Government Act 2020
- Ministerial Codes of Practice
- Road Management (General) Regulations 2016
- Road Management (Works and Infrastructure) Regulations 2015
- Road Safety Act 1986
- Wrongs Act 1958.

1.3 What is covered in this Plan?

The Plan is divided into six sections:

- 1) Introduction.
- 2) Rights and Responsibilities – covers legislation and local laws relevant to road management.
- 3) Road Management Systems - how we classify roads, streets and footpaths – known as our asset hierarchy – and the plans and processes we use to maintain roads and road-related infrastructure.
- 4) Register of Public Roads – what's in it, how to access it and the process for making changes.

5) Technical References.

6) Attachments:

- ~ Attachment 1 **Road Hierarchy – Urban Roads**
- ~ Attachment 2 **Road Hierarchy – Rural Roads**
- ~ Attachment 3 **Pathway Hierarchy**
- ~ Attachment 4 **Inspection Requirements**
- ~ Attachment 5 **Inspection Frequencies**
- ~ Attachment 6 **Defect Intervention Levels and Repair Timeframes**
- ~ Attachment 7 **Schedule of Changes**

1.4 Updating the Plan

As per section 8 of the Road Management (General) Regulations 2016, Council must update and adopt this Plan by 31 October in the year following a general election, in line with the adoption of the Council Plan. Outside of this cycle, changes may be required from time to time.

The following process will be used to manage these changes:

- If material changes are made to standards and specifications, a report will be presented to Council, along with a brief explanation as to why such changes are necessary (attachment 7). The review process must follow the steps as set out in the Road Management (General) Regulations 2016 Part 3 – Road Management Plans
- When changes do not alter these technical aspects of road management, changes will be approved by the Director Asset and Community
- These changes will be made in accordance with the processes prescribed by the Road Management Act 2004. To assist with version control, these changes will be numbered as follows:
 - Versions presented to Council will be renumbered by whole numbers – for example, from Version 1.00 to 2.00
 - Those approved by the Director will be renumbered by decimals – for example, from Version 1.00 to 1.01.

1.5 Exceptional Circumstances

Council will make every effort to meet its commitments under its Plan. However, there may be situations or circumstances that affect Council's business activities to the extent that it cannot deliver on the service levels of the Plan. These include but are not limited to: natural disasters, such as fires, floods, or storms, or a prolonged labour or resource shortage, due to a need to commit or redeploy Council staff and/or equipment elsewhere or due to the effects of pandemic and or government intervention.

1.5.1 Suspension of the Plan

In the event of a possible exceptional circumstance, the Director Assets and Community Council's Officer responsible for the Plan will advise the Chief Executive Officer (CEO) of Council to consider the impact of such an event on the limited financial resources of Council and its other conflicting priorities. If the CEO has determined that the Plan cannot be met,

pursuant to Section 83 of the Wrongs Act 1958, the CEO will write to Council's Officer in charge of the Plan and inform them that some, or all, of the timeframes and responses in Council's Plan are to be suspended.

1.5.2 Reinstatement of the Plan

Once the scope of the event/s have been determined, and the resources committed to the event response have been identified, then there will be an ongoing consultation between Council's CEO and Council's Officer responsible for the Plan, to determine which parts of Council's Plan are to be reactivated and when.

1.5.3 Communication and documentation around Plan suspension

Council will provide information/statements to residents about the suspension or reduction of the services under its Plan, including:

- How the work that will be done has been prioritised; and
- The period for which it is likely to be affected.

This information will be provided by the Council on its website where its Plan is located and other channels as appropriate such as press releases or social media.

Where Council has suspended, in part or whole, its Plan, associated documents (e.g. communications, meeting minutes, schedules, etc.) will be recorded and stored.

1.5.4 Inspections and repairs during suspension of Plan

The suspension of the Plan will not necessarily mean that all inspections and repairs halt. However, it may mean that only certain categories of inspections and repairs are undertaken. These will be based on a risk assessment and resources available to the Council, taking into account the resources needed to address the impact of the trigger event. For example, some reactive inspections may take place and repair (temporary or permanent) of roads/footpaths which pose a high risk may be undertaken, depending on the resources available to the council and the accessibility of each asset.

1.6 Responsibility for the Plan

Overall responsibility for administering and implementing the Plan rests with the Director of Assets and Community.

2. Rights and Responsibilities

2.1 Public Roads

Public roads are defined in the Road Management Act 2004 as including:

- a freeway
- an arterial road
- a road declared under section 204(1) of the Local Government Act 1989
- a municipal road declared under section 14(1) of the Road Management Act 2004
- a road in respect of which Council has made a decision that it is reasonably required for general public use and is included on the Register of Public Roads.

2.2 Key Stakeholders

The key stakeholders impacted by this Plan include:

- the general community (for recreation, sport, leisure and business)
- residents and businesses adjoining the road network
- pedestrians
- vehicle users with motorised vehicles, such as trucks, buses, commercial vehicles, cars and motorcycles
- users of smaller, lightweight vehicles, such as pedal-powered bicycles, motorised buggies, wheelchairs, prams and so on
- tourists and visitors to the area
- emergency agencies (Victoria Police, Country Fire Authority, Ambulance Victoria, State Emergency Services), the military (in times of conflict and emergency)
- traffic and transportation managers
- managers of the road network asset
- construction and maintenance personnel, who build and maintain asset components
- utility agencies using the road reserve for infrastructure (water, sewerage, gas, electricity, telecommunications)
- State and Federal Governments, who periodically provide funding for roads.

2.3 Coordinating and Responsible Road Authority

Section 35 of the Road Management Act 2004 provides that a road authority has power to do all things necessary or convenient to be done for or in connection with the performance of its functions under the Act.

Section 36 of the Road Management Act 2004 outlines which road authority is the coordinating road authority. According to subsection (c), the coordinating road authority is:

“If the road is a municipal road, the municipal council of the municipal district in which the road or part of the road is situated.”

However, there are instances where several authorities are responsible for components of the road within the road reserve. Section 37 of the Road Management Act 2004 identifies who is the responsible road authority in particular circumstances.

Other road authorities within our Shire are:

- Head, Transport Victoria
- Department of Energy, Environment and Climate Action
- VicTrack and Australian Rail Track Corporation Assets
- Parks Victoria

2.4 General Functions of a Road Authority

The general functions of a road authority are described within Section 34 of the Road Management Act 2004.

2.5 Rights of the Road User

The rights of public road users, which are legally enforceable, are set out in Sections 8 to 10 of the Road Management Act 2004.

2.6 Obligations of Road Users

2.6.1 General usage

The common law requires that a road user must take reasonable care for their own safety (see *Ghantous v Hawkesbury City Council*)

The *Road Safety Act 1986* sets out obligations on road users, including section 17A which requires that a person who drives a motor vehicle on, or uses, a highway must drive in a safe manner have regard for all relevant factors, including without limiting their generality, the following:

- a. physical characteristics of the road
- b. prevailing weather conditions
- c. level of visibility
- d. the condition of any vehicle the person is driving or riding
- e. prevailing traffic conditions
- f. the relevant road laws and advisory signs
- g. the physical and mental condition of the driver or road user.

Section 17A of the *Road Safety Act 1986* also requires that a road user must take reasonable care:

- a. to avoid any conduct that may endanger the safety or welfare of other road users
- b. to avoid any conduct that may damage road infrastructure and non-road infrastructure on the road reserve

- c. to avoid conduct that may harm the environment of the road reserve.

2.6.2 *Incident claims*

If a person proposes to make a claim in relation to a public road or infrastructure for which Council is the responsible road authority, that person should contact Council and Council will initiate respective investigation and insurance reporting processes.

In accordance with Section 110 of the Road Management Act 2004, Council is not legally liable for property damages where the value of the damage is equal to or less than the threshold amount. The threshold amounts are set in the Road Management Act 2024, sections 110 and 111.

In cases where the claim relates to assets Council does not own or is not responsible for on the road reserve, the person who proposes to make a claim must refer the claim to the other authority or person responsible for those assets.

2.6.3 *Permits for work within a road reserve*

In cases where an individual or organisation proposes to carry out works within the road reserve that may impede public access, or interfere with road infrastructure, they must apply for a 'works within road reserve' permit. There are some exemptions, as noted in the Road Management (Works and Infrastructure) Regulations 2015.

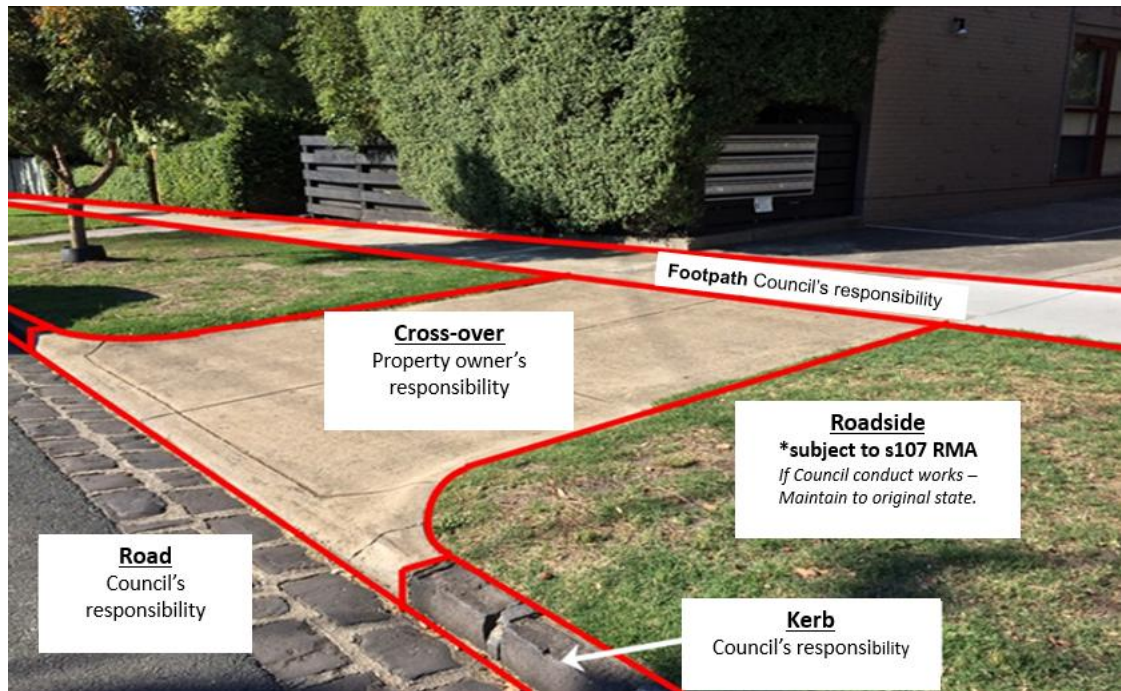
Local laws also require property owners to apply for a vehicle crossing permit if they plan to construct a driveway.

In both cases, a fee applies to cover the costs of the administration and inspection of the work.

2.6.4 *Obligation of others*

There are several assets within the road reserve that we do not have an obligation to inspect and/or maintain. These include:

- **Non-road infrastructure** – This includes (but is not limited to) such items as gas pipes, water and sewerage pipes, cables, electricity poles and cables, rail infrastructure, public telephones, mailboxes, and roadside furniture/fences erected by utilities, or providers of public transport
- **Vehicle driveways** – the vehicle crossing (including Cross-over), located between the carriageway and the property boundary, must be maintained by the adjoining property owner. However, Council is responsible for the portion of the driveway where the constructed pathway is reasonably required by the public in accordance with the following diagram:



- **Property stormwater drains** – for drains constructed within the reserve that carry water from a property to an outlet in the kerb, or other drain
- **Utilities** – including, but not limited to; telecommunication, power, water, gas and rail authority assets
- **Roadside** – as per Section 107 of the Road Management Act 2004, Council has no “*statutory duty or a common law duty to perform road management functions in respect of a public highway which is not a public road or to maintain, inspect or repair the roadside*”, described as “*any land that is within the boundaries of the road (other than shoulders) which is not a roadway or pathway*”. This includes landscaped tree plots within the footpath where the surface of the tree plot is not constructed with the intention of providing a trafficable pedestrian surface, nature strips, rural roadsides, and either side of a table drain up to the property boundary.

Where Council becomes aware of a hazard created by the defective condition of assets / infrastructure owned by another party, Council may at its absolute discretion:

- If located within assets / infrastructure for which Council is responsible (e.g. footpaths, road surfaces, etc.), or otherwise presents an immediate and significant risk to members of the public, undertake temporary measures to reduce the risk to members of the public until such time as the respective owner can implement permanent repairs (subject also to Council’s available resources)
- Report in writing (e.g. email or letter) the presence of the hazard to the responsible party and request that repairs be implemented within a reasonable timeframe
- Where repairs are not completed by the responsible party within the respective timeframe, Council may complete necessary repairs and invoice the responsible party for the costs.

However, where another party has a duty in relation to the asset / infrastructure, and Council has a discretionary power to take remedial action in relation to that matter, only that other party with the duty is liable in a subsequent proceeding, in accordance with s.104 of the Road Management Act 2004.

3. Road Management Systems

3.1 Background and Process

Road asset management involves managing both the physical asset and uses and operations that have the potential to impact their condition. It applies to all road assets, including:

- the road – pavement and surface, as well as footpaths, kerb and channel
- structures – bridges, culverts and traffic management devices
- road infrastructure – safety barriers, tactile indicators, traffic signals, and sign boards.

The aim of our road management system is to deliver a safe and efficient road network and meet community needs to the best of our ability, within available resources.

To create a road asset management system that best meets our needs when inspecting, maintaining and repairing public roads, we use a range of nationally recognised asset management frameworks including:

- International Infrastructure Management Manual (IIMM) 2015, IPWEA
- IPWEA National Asset Management Systems (NAMS+)
- Other references, as listed in Technical References.

The system is designed to set the direction for our asset management activities. It is also linked to the annual business planning cycle.

3.2 Asset Hierarchies – Municipal Road Network

All roads and footpaths within the municipal road network are classified according to a hierarchy that takes into account how they are used, who uses them and how often.

The hierarchy classification is used to determine the levels of service required, prioritise works programs and determine defect intervention responses.

The three levels in the hierarchy are:

1. Urban Road and Street network

This is further divided into four classes, as follows:

- Class 3: Link
- Class 4: Collector
- Class 5a: Access 1
- Class 5b: Access 2
- Class 6: Not Maintained

See Attachment 1 for more information

2. Rural Road network

This is further divided into four categories, as follows:

- Class 3: Link
- Class 4: Collector
- Class 5a: Access 1
- Class 5b: Access 2
- Class 6: Not maintained

See Attachment 2 for more information

3. Pathway network

This is further divided into 2 categories, as follows:

Footpaths

- Class 3: Commercial
- Class 2: Distributor
- Class 1: Residential

Shared and Bicycle Pathways

- Class 3: Shared/Bicycle
- Class 2: Other

See Attachment 3 for further information.

3.3 Our Road Network

More information about the Council's road network is shown in the tables below.

Table 3.1 – Road length by hierarchy – date last updated: 25/02/2025

| Hierarchy | Length (km) | % of Network |
|-------------------------|-------------|--------------|
| Class 3: Link | 171 | 6.2 |
| Class 4: Collector | 408 | 14.9 |
| Class 5a: Access 1 | 1066 | 38.8 |
| Class 5b: Access 2 | 931 | 33.9 |
| Class 6: Not maintained | 170 | 6.2 |
| Total | 2746 | 100 |

Table 3.2 – Road Length by Surface Type – date last updated: 25/02/2025

| Surface Type | Length (km) | % of Network |
|--------------|-------------|--------------|
| Sealed | 1686 | 61 |
| Unsealed | 1060 | 39 |
| Total | 2746 | 100 |

3.4 Maintenance Management System

3.4.1 Maintenance Management

Council has responsibilities to road users and the community to maintain public roads to a reasonably safe and suitable standard, within our available funds and resources. By developing long-term maintenance programs for our assets, we are better able to plan how we do this.

The following maintenance requirements shape our annual program and budget:

1) Routine maintenance standards

Standards vary across the network depending on the asset type and relevant risk factors, such as traffic volumes and composition, operating speeds, the susceptibility of assets to deterioration and the cost effectiveness of repairs. Competing priorities for funding are also relevant.

Defect intervention levels have been established using the *VicRoads Standard Specification Section 750* and adapting it to local conditions.

The standards will be reviewed periodically to make sure they are adequate (see section 1.4).

2) Repair and maintenance works

Works must be completed within a specified time, depending on the severity and location of the defect. Response times are determined using local knowledge and experience and past performance as a guide.

Response times are monitored and will be periodically reviewed (see section 1.4).

3) Temporary mitigation measures

These are temporary works designed to reduce the risk of an incident, until such time as repair or maintenance works can be completed.

Response times and safety measures – for example warning signs, flashing lights, and safety barriers – are determined by reference to the risk to safety, road type and traffic volume.

4) Emergency works

Works that result from emergency incidents must be undertaken without delay, for the safety of road users and the public.

Emergency works might include traffic incident management, responses to fires, floods, storms and spillages, and any assistance required under the Victorian State Emergency Response Plan and Municipal Emergency Management Plan.

3.4.2 Asset Management Plans

Our asset management plans guide the development of long-term asset renewal programs, helping us to plan and finance asset renewal and replacement.

3.4.3 Maintenance Surveys and Inspections

A four-tier regime is used to inspect our road network assets. It covers safety issues, incidents, defects and condition inspections.

1) Reactive Inspections (Customer Service Requests - CSR)

These inspections are conducted in response to requests from the community, or employees whilst undertaking their normal work duties. The inspection is carried out by a Council employee or Contractor and assessed according to the hazard intervention levels, contained within attachment 6.

2) Proactive Inspections

Regular timetabled inspections are scheduled depending on traffic flow, the types of defects likely to impact the asset and the perceived risks of these defects. These inspections may occur up to 5 working days post inspection frequency.

3) Condition Inspections

These inspections identify structural integrity issues which, if untreated, are likely to adversely affect the network overall. These issues may impact short-term serviceability, as well as the ability of the asset to perform for the duration of its intended life span.

These inspections are carried out in accordance with the Council's asset management plans. They are undertaken by a third party on a 3-5 yearly schedule.

4) Incident Inspections

These inspections are conducted in response to requests from the community or employees. The inspection is carried out by a Council employee or Contractor and assessed according to the hazard intervention levels contained within attachment 6.

3.5 Asset Levels of Service

Five elements are taken into account when determining appropriate levels of service for the road network. These are:

- Community expectations
- Technical standards
- Organisational capacity
- Performance measures and targets
- Safety of road and footpath users

4. Register of Public Roads

Under Section 19 of the Road Management Act, Council maintains a Register of Public Roads with the details of all public roads and ancillary areas for which we are responsible.

The register is reviewed regularly and updated as required to reflect change in asset details and condition following completion of new subdivisions and Council's annual works programs.

The Register of Public Roads is available on Council's website www.moyne.vic.gov.au. A hard copy is made available at our Customer Service Centres, upon request.

Port Fairy Office: Princes Street, Port Fairy, 8.45am to 4.45pm

Mortlake Office: 1 Jamieson Avenue, Mortlake, 9.00 am to 3.30pm

4.1 Maintenance Demarcation (Boundary) Agreements

Where there are boundary agreements between us and other road authorities or private organisations, the schedule of roads affected, and agreements are listed in our Register of Public Roads.

We have agreements with the following road authorities:

- Corangamite Shire Council
- Warrnambool City Council
- Southern Grampians Rural Council
- Ararat Rural City Council
- Glenelg Shire Council.

4.2 Roads not listed on the Register

The following roads are not listed on our Register of Public Roads:

- Roads which are the full responsibility of the state government, or a private enterprise
- Unused roads for which we have not accepted responsibility
- Roads drawn out on a plan of subdivision, until such time that we accept responsibility for these roads
- Roads which we have not determined are reasonably required for general public use.

5. Technical References

- i. AS ISO 31000:2018 – Risk Management – Guidelines
- ii. Integrated Asset Management Guidelines for Road Networks (AP-R202) 2002, Austroads Inc.
- iii. International Infrastructure Management Manual (IIMM) 2015, IPWEA
- iv. VicRoads Risk Management Guidelines
- v. VicRoads Standard Specification Section 750 – Routine Maintenance

Attachment 1: **Road Hierarchy – Urban Roads**

| Category | Description |
|-------------------------------|--|
| Class 3 • Link | <p><i>These carry heavy volumes of traffic, including commercial vehicles, and act as main routes for traffic flows.</i></p> <p><i>Key features typically include:</i></p> <ul style="list-style-type: none"> • <i>Supplementary to arterial road system</i> • <i>Connector between arterial roads and Urban access streets, commercial or industrial focal points</i> • <i>Cater for, but may restrain, service and heavy vehicles</i> • <i>Provide access to significant public services</i> • <i>Traffic volumes typically above 500 vehicles per day</i> • <i>Typical speed limit of 60 kmph or less</i> • <i>They are all sealed roads</i> |
| Class 4 • Collector | <p><i>These carry significant traffic volumes by distributing traffic from Link roads to Class 5a and Class 5b roads.</i></p> <p><i>Key features typically include:</i></p> <ul style="list-style-type: none"> • <i>Non-continuous connector (do not cross arterial roads)</i> • <i>Limited through traffic (not promoted, or encouraged)</i> • <i>Cater for, but may restrain, service and heavy vehicles</i> • <i>Traffic volumes typically between 250-499 vehicles per day</i> • <i>Typical speed limit of 60 kmph or less</i> • <i>They are all sealed roads</i> |
| Class 5a • Access 1 | <p><i>These carry only local traffic. The primary function is to provide primary direct access for abutting residential, industrial and commercial properties.</i></p> <p><i>Key features typically include:</i></p> <ul style="list-style-type: none"> • <i>Short distance travel to higher level roads</i> • <i>Minimum one clear traffic lane (excluding parking)</i> • <i>These routes typically have a speed limit of 50 kmph or less</i> |

Class 5b

- Access 2

These perform a very minimal function as local access roads.

Key features typically include:

- A side or rear entry lane, generally providing secondary access to properties
 - These routes typically have a speed limit of 50 kmph or less
 - These routes also provide access to recreational areas and parks
 - They are typically no through traffic lanes
 - Roads from subdivisions that provide access to 3 or less properties and are of concrete construction
-

Class 6

- Not maintained

These perform a very minimal function. They are typically laneways, or alternate access to a limited number of properties.

Key features typically include:

- Provides secondary access to properties, not intended for regular access
 - Unsealed roads, often unformed or with minimal material
 - Reactive maintenance may apply
 - Ancillary Areas
-

Attachment 2: **Road Hierarchy – Rural Roads**

| Category | Description |
|--------------------------------|---|
| Class 3 • Link | <p>These roads act as links between arterial roads (state main roads) to urban centres or main local areas within the shire.</p> <p>Key features typically include:</p> <ul style="list-style-type: none"> • They have traffic volumes typically greater than 350 vehicles per day • Access to major industries • These roads are sealed |
| Class 4 • Collector | <p>These carry moderate volumes of traffic and provide access, by linking local and major population areas to link and arterial roads.</p> <p>Key features typically include:</p> <ul style="list-style-type: none"> • Non-continuous connector (do not cross arterial roads) • Cater for, but may restrain, service and heavy vehicles • They have traffic volumes typically between 100-349 vehicles per day • These roads are sealed |
| Class 5a • Access 1 | <p>These carry only local traffic. The primary function is to provide access to private properties.</p> <p>Key features typically include:</p> <ul style="list-style-type: none"> • Short distance travel to higher level roads • These routes typically provide primary access to 5 or more permanent dwellings and/or rural enterprises • They are either sealed or unsealed roads |
| Class 5b* • Access 2 | <p>The primary function is to provide access to private properties. Key features typically include:</p> <ul style="list-style-type: none"> • Short distance travel to higher level roads • These routes typically provide primary access to less than 5 permanent dwellings and/or rural enterprises* • They are either sealed or unsealed roads <p><i>*In the case these types of roads provide access to a single property, the road will only be maintained to the first primary entrance of that property.</i></p> |

| | |
|------------------|---|
| Class 6 | These perform minimal function. They typically act as fire access, or as a secondary or seasonal access road to large rural / farming properties. |
| • Not Maintained | <p>Key features typically include:</p> <ul style="list-style-type: none">• Provides secondary access to properties, not intended for regular access• Unsealed roads, often unformed or with minimal material• Ancillary Areas <p>Due to the limited function and use of these roads, they may be subjected to a reactive or annual inspection regime.</p> |

Attachment 3: **Pathway Hierarchy***Footpaths*

| Category | Area | Description |
|----------------|-------------|--|
| Class 3 | Commercial | These are high usage constructed footpaths providing direct access to commercial zones of major towns. |
| Class 2 | Distributor | <p>These are moderate usage constructed footpaths providing linkage to commercial and residential footpaths.</p> <p>These footpaths typically are located adjacent to/or feeding active;</p> <ul style="list-style-type: none"> • Schools • Senior citizen halls • Places of worship • Healthcare facilities • Aged care facilities • Recreation and tourist areas • Smaller strip shopping centres in smaller township areas |
| Class 1 | Residential | This category includes all other pathways providing access to residential areas providing linkage to commercial and distributor footpaths. |

** Pram crossings / ramps providing transition between road and footpath levels are treated as part of the footpath for the purposes of the application of description / intervention levels.*

Shared & Bicycle Pathways

| Category | Area | Description |
|----------------|----------------|--|
| Class 3 | Shared/Bicycle | <p>This category includes pathways used by commuter cyclists and select tourist pathways.</p> <p><i>Note: The Moyne Shire Council are only responsible for a small section of the Port Fairy to Warrnambool Rail Trail (Lanes Lane, Illowa to shire boundary with Warrnambool City Council) as per the Memorandum of Understanding 2007.</i></p> |
| Class 2 | Other | This category includes all other pathways typically in recreation and open space areas that don't fall in any of the above categories. |

Attachment 4: **Inspection Requirements**

| Inspection Type | Purpose | Inspection and Reporting Requirements |
|--|---|--|
| Reactive Customer Service Request (CSR) | Reactive inspections are designed to confirm the nature of defects/hazards reported by members of the public or Council employees and identify any that exceed the intervention levels specified in Attachment 6. | Performed by a Council employee or Contractor with knowledge of Description / Intervention Levels (Attachment 6) and road maintenance techniques, who may then call in a higher level of expertise if necessary. |
| Proactive Inspection | Inspection undertaken in accordance with a formal programmed inspection schedule to determine if the road asset complies with the levels of service as specified. | <p>A record of each asset is to be completed detailing the name of the inspector, the inspection date, and a description of any defects found that exceed the intervention levels specified in attachment 6.</p> <p>In addition, details of the inspection will be electronically recorded against the particular asset.</p> |
| Night Inspections* | <p>Inspection undertaken in accordance with a formal programmed inspection schedule to assess the reflectivity of road signage, raised reflective pavement markers (RRPM) and roadside guideposts, and the visibility of line marking at night.</p> <p><i>*All night inspections are carried out within 1 month of inspection frequency outlined in attachment 5.</i></p> | <p>A record of each asset is to be completed detailing the name of the inspector, the inspection date, and a description of any defects found, that exceed the intervention levels specified in attachment 6.</p> <p>In addition, details of the inspection will be electronically recorded against the particular asset.</p> |
| Reactive Incident Inspections | <p>Reactive Incident Inspections are designed to investigate after a report of an event by members of the public or Council employees related to road assets.</p> <p><i>As per section 116(1) RMA 2004</i></p> | <p>Performed by a Council employee or Contractor with knowledge of description, intervention levels (attachment 6) and road maintenance techniques, who may then call in a higher level of expertise if necessary.</p> <p>All Reactive Inspections require a report of the condition of the relevant part of the road or infrastructure and where appropriate, photographs showing the condition of the site of the incident. The report is also required to identify specific safety defect, time first reported, time inspected and by whom, subsequent action and time of completion.</p> |

Attachment 5: **Inspection Frequencies**

| Asset Group | Hierarchy Category | *Reactive Inspection Timeframe | Proactive Inspection Frequency | Night Inspections |
|--|--------------------|--|--------------------------------|-------------------|
| • Rural Roads | Class 3 | 3 M | 3 M | 2 Y |
| | Class 4 | 4 M | 4 M | 2 Y |
| | Class 5a | 6 M | 6 M | 2 Y |
| | Class 5b | 1 Y | 1 Y | 2 Y |
| | Class 6 | n/a | n/a | n/a |
| • Urban Roads | Class 3 | 3 M | 3 M | 2 Y |
| | Class 4 | 4 M | 4 M | 2 Y |
| | Class 5a | 6 M | 6 M | 2 Y |
| | Class 5b | 1 Y | 1 Y | 2 Y |
| | Class 6 | n/a | n/a | n/a |
| • Footpaths | Class 3 | 6 M | 6 M | 2 Y |
| | Class 2 | 6 M | 6 M | 2 Y |
| | Class 1 | 1 Y | 1 Y | 2 Y |
| • Shared and Bicycle Pathways | Class 3 | 1 Y | 1 Y | n/a |
| | Class 2 | 1 Y | 1 Y | n/a |
| • Regulatory, Warning and Hazard Signs | All | <i>Completed in conjunction with Rural Roads and Urban Roads</i> | | |
| • Kerb and Channel | All | 1 Y | 2 Y | 2 Y |
| • Bridges and Culverts | Level 1 | 10 WD | 1 Y | n/a |
| | Level 2 | n/a | 3-5 Y | n/a |
| • Emergency Response - All Asset / Classes | | 24 H | n/a | n/a |

Legend: H = Hours WD = Working Days M = Months Y = Years

* Reactive Inspection Timeframes noted are the lengthiest time period to cover all aspects of defect types on each road class. In most cases, inspection and repair are carried out at the same time. Refer to "Repair Timeframes by Class" Attachment 6, for a further clarified timeframe.

Attachment 6: **Defect Intervention Levels and Repair Timeframes****NOTES:**

* If a Repair Timeframe elapses on a Weekend or Public Holiday, the actual due date will be the next Working Day.

** In cases where a defect is not due to be repaired in less than 4 weeks, temporary measures, such as installing warning signage, erecting barriers, or painting the defect with a bright contrasting colour, may be implemented at the time of identification to reduce the risk as much as is reasonably practicable until permanent repairs can be completed in line with the specified Repair Timeframes.

Urban Roads

| DEFECT TYPE Description / Intervention Level | Repair Timeframes by Class | | | | |
|---|----------------------------|----------|-----------|-----------|----------|
| | CLASS | | | | |
| Pavement or Surface Defects – Sealed Roads | 3 | 4 | 5a | 5b | 6 |
| Potholes in sealed pavement >100 mm in depth and >300 mm in diameter | 1 WD | 1 WD | 1 M | 1 M | n/a |
| Depression / deformations in the traffic lane of a sealed pavement >100 mm in depth under a 3m long straight edge | 10 WD | 1 M | 3 M | 3 M | n/a |
| Edge drops onto an unsealed shoulder >100 mm in depth over a 10m or greater length | 10 WD | 10 WD | 1 M | 1 M | n/a |
| Edge breaks >50 mm laterally over a 5m or greater length from the nominal seal line | 10 WD | 10 WD | 1 M | 1 M | n/a |
| Pavement or Surface Defects – Unsealed Roads | 3 | 4 | 5a | 5b | 6 |
| Potholes in unsealed road >150 mm in depth and >500 mm in diameter | n/a | n/a | 1 WD | 1 M | n/a |
| Depression / deformations in the traffic lane of an unsealed road >150 mm in depth under a 3m long straight edge | n/a | n/a | 10 WD | 3 M | n/a |
| Obstructions and Substances in a Traffic Lane | 3 | 4 | 5a | 5b | 6 |
| Materials fallen from vehicles, dead animals, wet clay & other slippery substances, hazardous materials, accumulation of dirt or granular materials on the traffic lane of sealed roads | 1 WD | 1 WD | 1 WD | 5 WD | n/a |
| Ponding of water > 300mm deep, fallen trees, oil spills, stray livestock. | 1 WD | 1 WD | 1 WD | 3 WD | n/a |

Legend: **H** = Hours **WD** = Working Days **M** = Months **Y** = Years

| DEFECT TYPE Description / Intervention Level | Repair Timeframes by Class | | | | |
|---|----------------------------|----------|-----------|-----------|----------|
| | CLASS | | | | |
| Drainage | 3 | 4 | 5a | 5b | 6 |
| Missing Council drainage pit lids | 1 WD | 1 WD | 1 WD | 5 WD | n/a |
| Damaged Council drainage pit lids | 5 WD | 5 WD | 10 WD | 1 M | n/a |
| Roadside Vegetation | 3 | 4 | 5a | 5b | 6 |
| Trees, shrubs or grasses that have grown to restrict viewing of Stop or Give Way signage | 10 WD | 10 WD | 10 WD | 1 M | n/a |
| Trees, shrubs or grasses that have grown to restrict sight distance to intersections, or restrict viewing of safety signage other than Stop or Give Way signs | 1 M | 1 M | 1 M | 3 M | n/a |
| Vegetation intruding into the road envelope from the back of shoulder and/or kerb and a minimum of 4.6m height clearance over pavement and the trafficable portion of shoulders | 3 M | 3 M | 6 Y | 1 Y | n/a |
| Traffic Control Devices | 3 | 4 | 5a | 5b | 6 |
| Missing or damaged Stop or Give Way signs making them substantially ineffective | 10 WD | 10 WD | 10 WD | 10 WD | n/a |
| Missing or damaged Regulatory signs other than Stop or Give Way signs making them substantially ineffective | 3 M | 3 M | 3 M | 3 M | n/a |
| Missing, or damaged guideposts making them substantially ineffective | 1 M | 1 M | 1 M | 3 M | n/a |
| Missing or damaged safety barriers or fences at making them substantially ineffective. | 3 M | 3 M | 3 M | 3 M | n/a |
| Missing or damaged Pavement Markings making them substantially ineffective | 3 M | 3 M | 6 M | 1 Y | n/a |
| Other Structures – Bridges and Bus Shelters | 3 | 4 | 5a | 5b | 6 |
| Damage to structure affecting performance | 10 WD | 10 WD | 10 WD | 10 WD | n/a |
| Damage to bus shelter which may cause a hazard to user | 1 M | 1 M | 1 M | 1 M | n/a |

Legend: **H** = Hours **WD** = Working Days **M** = Months **Y** = Years

Rural Roads

| DEFECT TYPE Description / Intervention Level | Repair Timeframes by Class | | | | |
|---|----------------------------|----------|-----------|-----------|----------|
| | CLASS | | | | |
| Pavement or Surface Defects – Sealed Roads | 3 | 4 | 5a | 5b | 6 |
| Potholes in sealed pavement >100 mm in depth and >300 mm in diameter | 1 WD | 1 WD | 1 M | 2 M | n/a |
| Depression / deformations in the traffic lane of a sealed pavement >100 mm in depth under a 3m long straight edge | 10 WD | 1 M | 3 M | 3 M | n/a |
| Edge drops onto an unsealed shoulder >100 mm in depth over a 10m or greater length | 10 WD | 10 WD | 1 M | 2 M | n/a |
| Edge breaks >50 mm laterally over a 5m or greater length from the nominal seal line | 1 M | 1 M | 2 M | 2 M | n/a |
| Pavement or Surface Defects – Unsealed Roads | 3 | 4 | 5a | 5b | 6 |
| Potholes in unsealed road >150 mm in depth and >500 mm in diameter | n/a | n/a | 1 M | 1 M | n/a |
| Depression / deformations in the traffic lane of an unsealed road >150 mm in depth under a 3m long straight edge | n/a | n/a | 3 M | 3 M | n/a |
| Obstructions and Substances in a Traffic Lane | 3 | 4 | 5a | 5b | 6 |
| Materials fallen from vehicles, dead animals, wet clay and other slippery substances, hazardous materials, accumulation of dirt or granular materials on the traffic lane of sealed roads | 3 WD | 5 WD | 5 WD | 5 WD | n/a |
| Ponding of water > 300mm deep, fallen trees, oil spills, stray livestock. | 1 WD | 3 WD | 5 WD | 5 WD | n/a |
| Drainage | 3 | 4 | 5a | 5b | 6 |
| Missing Council drainage pit lids | 5 WD | 5 WD | 10 WD | 1 M | n/a |
| Damaged Council drainage pit lids | 5 WD | 5 WD | 10 WD | 1 M | n/a |

Legend: **H** = Hours **WD** = Working Days **M** = Months **Y** = Years

| DEFECT TYPE Description / Intervention Level | Repair Timeframes by Class | | | | |
|---|----------------------------|----------|-----------|-----------|----------|
| | CLASS | | | | |
| Roadside Vegetation | 3 | 4 | 5a | 5b | 6 |
| Trees, shrubs or grasses that have grown to restrict viewing of Stop or Give Way signage | 10 WD | 10 WD | 1 M | 1 M | n/a |
| Trees, shrubs or grasses that have grown to restrict sight distance to intersections, or restrict viewing of safety signage other than Stop or Give Way signs | 1 M | 1 M | 3 M | 3 M | n/a |
| Vegetation intruding into the road envelope from the back of shoulder and/or kerb and a minimum of 4.6m height clearance over pavement and the trafficable portion of shoulders | 3 M | 6 M | 1 Y | 1 Y | n/a |
| Traffic Control Devices | 3 | 4 | 5a | 5b | 6 |
| Missing or damaged Stop or Give Way signs making them substantially ineffective | 10 WD | 10 WD | 10 WD | 10 WD | n/a |
| Missing or damaged Regulatory signs other than Stop or Give Way signs making them substantially ineffective | 3 M | 3 M | 3 M | 3 M | n/a |
| Missing, or damaged guideposts making them substantially ineffective. | 3 M | 6 M | 6 M | 6 M | n/a |
| Missing or damaged guard rail or fencing making them substantially ineffective. | 3 M | 6 M | 6 M | 6 M | n/a |
| Missing or damaged pavement markings making them substantially ineffective | 3 M | 3 M | 1 Y | 1 Y | n/a |
| Other Structures | 3 | 4 | 5a | 5b | 6 |
| – Bus Shelters, Cattle Grids and Underpasses | | | | | |
| Damage to structure affecting structural performance | 10 WD | 10 WD | 10 WD | 10 WD | n/a |
| Damage to bus shelter which may cause a hazard to user | 1 M | 1 M | 1 M | 1 M | n/a |

Legend: **H** = Hours **WD** = Working Days **M** = Months **Y** = Years

Footpaths

| Defect type | Description / Intervention Level | Repair Timeframes by Class | | |
|--|--|-------------------------------|------|------|
| | | 3 | 2 | 1 |
| Vertical Displacement | Vertical Displacement >25 mm in height | 3 M | 6 M | 6 M |
| Loose segmented pavers | Loose and unstable segmented pavers (i.e. bluestone, bricks, etc.) that move underfoot | 2 W | 4 W | 2 M |
| Cracking | Cracking in footpaths >30 mm wide | 2 W | 4 W | 2 M |
| Dislodged / missing pieces / potholes | Dislodged or missing pieces or potholes >300 mm in length/width and >50 mm in depth | 6 M | 6 M | 12 M |
| Missing pit lids | Missing Council drainage pit lids | 10 WD | 1 M | 2 M |
| Damaged pit lids | Damaged Council drainage pit lids | 6 M | 6 M | 1 Y |
| Vegetation overhead clearance | Vegetation intruding into the footpath envelope between the edge of the path: <ul style="list-style-type: none"> covering 10% of path on each side <2.1m high over footpath surface | 3 M | 12 M | 12 M |
| Dislodged / missing tactile indicator | Damaged or missing | 2 W | 4 W | 3 M |

Legend: **H** = Hours **WD** = Working Days **M** = Months **Y** = Years

Shared & Bicycle Pathways

| Defect type | Description / Intervention Level | Repair Timeframes by Class | | |
|--|--|----------------------------|-------|-----|
| | | 3 | 2 | 1 |
| Vertical Displacement | Vertical Displacement >20 mm in height | 10 WD | 1 M | 2 M |
| Cracking | Cracking perpendicular to path of travel >30 mm wide Longitudinal cracking >20 mm wide | 10 WD | 1 M | 2 M |
| Dislodged / missing pieces / potholes | Dislodged or missing pieces or potholes >150 mm in length/width and >20 mm in depth | 10 WD | 1 M | 2 M |
| Missing pit lids | Missing Council drainage pit lids | 10 WD | 10 WD | 2 M |
| Damaged pit lids | Damaged Council drainage pit lids | 6 M | 6 M | 1 Y |
| Vegetation overhead clearance | Vegetation intruding into the pathway envelope: <ul style="list-style-type: none"> • <3.5 m over shared pathway surface and • <50 cm beyond each edge | 10 WD | 1 M | 2 M |
| Vegetation obstructing sightlines | Vegetation that is obstructing sightlines to intersections or regulatory, warning and hazard signs | 10 WD | 1 M | 2 M |
| Dislodged / missing tactile indicator | Damaged or missing | 10 WD | 1 M | 3 M |

Kerb and Channel

| Defect type | Description / Intervention Level | Repair Timeframe |
|--------------------------------|---|------------------|
| Vertical Displacement | Vertical displacement – uplift section >50 mm | 3 M |
| Horizontal Displacement | Horizontal displacement section >50 mm | 3 M |

Bridges and Culverts

| Defect type | Description / Intervention Level | Repair Timeframe |
|-------------------------------------|--|------------------|
| Bridge & Culvert defects | Visible damage likely to pose an immediate and significant risk to members of the public | 4 M |

Legend: **H** = Hours **WD** = Working Days **M** = Months **Y** = Years

Attachment 7: Schedule of Changes

| Section | Heading | Description |
|----------|---|--|
| | Guideline Governance | Document Control replaced with Guideline Governance and Review History |
| | Contents | Updated |
| | Definitions | New addition Updated from MAV template |
| 1 | Introduction | Updated from MAV template |
| 1.1 | What is the purpose of this Plan | Updated from MAV template |
| 1.2 | Legislation guiding this Plan | New addition |
| 1.3 | What is covered in this Plan? | Updated from MAV template Replaces 1.2 - 1.3 from version 5 |
| 1.4 | Updating Plan | Updated from MAV template |
| 1.5 | Exceptional Circumstances | New addition Includes 1.5.1 – 1.5.4 |
| 1.6 | Responsibility for the Plan | New Addition Replaces 4.6 from version 5 |
| 2 | Rights and Responsibilities | Updated from MAV template |
| 2.1 | Public Roads | Updated from MAV template Replaces 1.6 from version 5 |
| 2.2 | Key Stakeholders | Updated from MAV template Replaces 1.4 from version 5 |
| 2.3 | Coordinating and Responsible Road Authority | New Addition Incorporates Section 3 from version 5 |
| 2.4 | General Functions of a Road Authority | New Addition |
| 2.5 | Rights of the Road User | New Addition |
| 2.6 | Obligations of Road Users | Updated from MAV template Replaces 1.6 from version 5 |
| 2.6.1 | General Usage | Updated from MAV template |
| 2.6.2 | Incident Claims | New Addition |

| | | |
|--------------------|--|---|
| 2.6.3 | Permits for work within a road reserve | New Addition |
| 2.6.4 | Obligation of others | Updated from MAV template Replaces section 3 (3.1-3.11) from version 5 |
| 3 | Road Management Systems | Updated from MAV template Replaces section 4 (4.1–4.12) from version 5 |
| 4 | Register of Public Roads | Updated from MAV template Replaces 1.5 and 2.1 from version 5 |
| 4.1 | Maintenance Demarcation (Boundary) Agreements | Updated from MAV template Replaces 3.2 from version 5 |
| 4.2 | Roads not listed on the Register | New Addition |
| 5 | Technical References | New Addition |
| Attachments | | |
| 1 | Road Hierarchy – Urban Roads | Redefined to meet current standards and requirements |
| 2 | Road Hierarchy – Rural Roads | Redefined to meet current standards and requirements |
| 3 | Pathway Hierarchy | Redefined to meet current standards and requirements |
| 4 | Inspection Requirements | Updated from MAV template Redefined to meet current standards and requirements |
| 5 | Inspection Frequencies | Redefined to meet current standards and requirements in line with updated Road Hierarchy (attachment 1 and 2) |
| 6 | Defect Intervention Levels and Repair Timeframes | Updated from MAV template Redefined to meet current standards and requirements |
| 7 | Schedule of Changes | Reflects on changes between Version 5 and Version 6 |



MOYNE SHIRE COUNCIL

Register of Public Roads 2025

| Road Name | Locality | Start | End | Length | Class | Asset ID | Road Number | Responsibility | Date Road Made Public | Date Road Ceased Public | Legislation / Alternate Name / Comments |
|-------------------------|--------------|----------------------------------|------------------------------------|--------|----------|----------|-------------|----------------|-----------------------|-------------------------|--|
| ABRAHAMS ROAD | ST HELENS | Barkers Rd | Codrington-Orford Rd | 3336 | Class 5b | RD002990 | 5247 | Moyne Shire | 30/06/2004 | | |
| ABRAHAMS ROAD EXTENSION | ST HELENS | Henshaws Rd | Barkers Rd | 598 | Class 5b | RD002984 | 5242 | Moyne Shire | 30/06/2004 | | |
| ACME LANE | ALLANSFORD | 30m north Great Ocean Rd | 0.30km north Great Ocean Rd | 265 | Class 5b | RD000001 | 4078 | Moyne Shire | 30/06/2004 | | |
| ADAM STREET | HEXHAM | Rodger St | Hexham-Chatsworth Rd | 142 | Class 5b | RD003178 | 7041 | Moyne Shire | 30/06/2004 | | |
| ADAMS ROAD | WANGOOM | Wangoom-Warrumyea Rd (west) | 0.68km north Wangoom-Warrumyea Rd | 684 | Class 5b | RD000002 | 5051 | Moyne Shire | 30/06/2004 | | |
| ADAMS ROAD | WANGOOM | Hopkins Falls Rd | Wangoom-Warrumyea Rd | 477 | Class 5b | RD002747 | 5051 | Moyne Shire | 30/06/2004 | | |
| AIRE STREET | KIRKSTALL | Ritchie St | Atkinson St | 980 | Class 5a | RD000003 | 6067 | Moyne Shire | 30/06/2004 | | |
| AIRE STREET | KIRKSTALL | Stewart St | Ritchie St | 191 | Class 5b | RD003127 | 6067 | Moyne Shire | 30/06/2004 | | |
| ALBERT ROAD | PORT FAIRY | Princes Hwy | 1.01km northwest Princes Hwy | 1007 | Class 5a | RD000004 | 4148 | Moyne Shire | 30/06/2004 | | |
| ALBERT ROAD | PORT FAIRY | 1.00km northwest Princes Hwy | Goldies Ln | 760 | Class 5a | RD000005 | 4148 | Moyne Shire | 30/06/2004 | | |
| ALBERT STREET | PORT FAIRY | Campbell St | Cox St | 269 | Class 4 | RD000006 | 6163 | Moyne Shire | 30/06/2004 | | |
| ALBERT STREET | PORT FAIRY | Cox St | 0.13km north Cox St | 132 | Class 5b | RD000007 | 6163 | Moyne Shire | 30/06/2004 | | |
| ALLAN STREET | PORT FAIRY | Dyson St | 0.04km north Dyson St | 45 | Class 5a | RD000008 | 6198 | Moyne Shire | 30/06/2004 | | |
| ALLAN STREET | PORT FAIRY | 0.04km north Dyson St | 0.09km north Dyson St | 46 | Class 5a | RD000009 | 6198 | Moyne Shire | 26/10/2010 | | |
| ALLANS FLAT ROAD | MEPUNGA WEST | Killeens Rd | 0.76km east Killeens Rd | 756 | Class 5a | RD000010 | 4019 | Moyne Shire | 30/06/2004 | | |
| ALLANS FLAT ROAD | MEPUNGA WEST | 0.76km east Killeens Rd | 1.52km south-east Killeens Rd | 759 | Class 5a | RD000011 | 4019 | Moyne Shire | 30/06/2004 | | |
| ALLANS FLAT ROAD | MEPUNGA WEST | 1.52km south-east Killeens Rd | 2.39km east Killeens Rd | 872 | Class 5a | RD000012 | 4019 | Moyne Shire | 30/06/2004 | | |
| ALLANS FLAT ROAD | MEPUNGA WEST | 2.39km east Killeens Rd | 3.39km east Killeens Rd | 998 | Class 5a | RD000013 | 4019 | Moyne Shire | 30/06/2004 | | |
| ALLANS FLAT ROAD | MEPUNGA WEST | 3.39km east Killeens Rd | 3.93km east Killeens Rd | 547 | Class 5a | RD000014 | 4019 | Moyne Shire | 30/06/2004 | | |
| ALLANS FLAT ROAD | MEPUNGA WEST | 3.93km east Killeens Rd | 0.10km east Chambers Rd | 933 | Class 5a | RD000015 | 4019 | Moyne Shire | 30/06/2004 | | |
| ALLANS FOREST ROAD | ALLANSFORD | 0.26km south Whites Rd | 0.22km north Whites Rd | 481 | Class 5b | RD003085 | 5329 | Moyne Shire | 30/06/2004 | | |
| ALLANS FOREST ROAD | ALLANSFORD | 0.22km north Whites Rd | Cobden-Warrambrool Rd | 1832 | Class 6 | RD003086 | 5329 | Moyne Shire | 30/06/2004 | | |
| ALLANS ROAD | FRAMLINGHAM | Ellerslie-Pannure Rd | Chards Ln | 2582 | Class 5b | RD002739 | 5043 | Moyne Shire | 30/06/2004 | | |
| ALLANSFORD-WANGOOM ROAD | ALLANSFORD | 0.02km north Princes Hwy | 0.61km north Princes Hwy | 592 | Class 3 | RD000016 | 2021 | Moyne Shire | 30/06/2004 | | |
| ALLANSFORD-WANGOOM ROAD | ALLANSFORD | 0.61km north Princes Hwy | 1.13km north Princes Hwy | 522 | Class 3 | RD000017 | 2021 | Moyne Shire | 30/06/2004 | | |
| ALLANSFORD-WANGOOM ROAD | ALLANSFORD | 1.13km north Princes Hwy | 0.02km north Drylakes Rd | 805 | Class 3 | RD000018 | 2021 | Moyne Shire | 30/06/2004 | | |
| ALLANSFORD-WANGOOM ROAD | ALLANSFORD | 0.02km north Drylakes Rd | 0.95km north Drylakes Rd | 930 | Class 3 | RD000019 | 2021 | Moyne Shire | 30/06/2004 | | |
| ALLANSFORD-WANGOOM ROAD | ALLANSFORD | 0.95km north Drylakes Rd | 1.58km north Drylakes Rd | 633 | Class 3 | RD000020 | 2021 | Moyne Shire | 30/06/2004 | | |
| ALLANSFORD-WANGOOM ROAD | WANGOOM | 1.58km north Drylakes Rd | 0.02km north St Mary Rd | 729 | Class 3 | RD000021 | 2021 | Moyne Shire | 30/06/2004 | | |
| ALLANSFORD-WANGOOM ROAD | WANGOOM | 0.02km north St Mary Rd | 0.01km north Henderson Ln | 785 | Class 3 | RD000022 | 2021 | Moyne Shire | 30/06/2004 | | |
| ALLANSFORD-WANGOOM ROAD | WANGOOM | 0.01km north Henderson Ln | 0.92km north Henderson Ln | 907 | Class 3 | RD000023 | 2021 | Moyne Shire | 30/06/2004 | | |
| ALLANSFORD-WANGOOM ROAD | WANGOOM | 0.92km north Henderson Ln | Hopkins Falls Rd | 697 | Class 3 | RD000024 | 2021 | Moyne Shire | 30/06/2004 | | |
| AMBLE LANE | PORT FAIRY | 0.14 km west Toolong Rd | Toolong Rd | 139 | Class 5b | RD000025 | 4230 | Moyne Shire | 30/06/2004 | | |
| ANDERSON STREET | CHATSWORTH | Caramut-Chatsworth Rd | Dennistoun St | 306 | Class 5b | RD003239 | 7091 | Moyne Shire | 30/06/2004 | | |
| ANDERSONS ROAD | TOWER HILL | Princes Hwy | 1.01km south Princes Hwy | 1011 | Class 5a | RD000026 | 5294 | Moyne Shire | 30/06/2004 | | |
| ANDERSONS ROAD | NIRRANDA | 0.66km west Baileys Rd | Baileys Rd | 659 | Class 5b | RD002755 | 5058 | Moyne Shire | 30/06/2004 | | |
| ANDERTONS ROAD | ALLANSFORD | Cobden-Warrambrool Rd | Swans Ln | 1887 | Class 5b | RD002688 | 5006 | Moyne Shire | 30/06/2004 | | |
| ANDERTONS ROAD | ALLANSFORD | Swans Ln | 0.98km north Chisleths Rd | 2045 | Class 5b | RD002689 | 5006 | Moyne Shire | 30/06/2004 | | |
| ANDERTONS ROAD | CUDEE | 0.98km north Chisleths Rd | 0.42km south Princes Hwy | 866 | Class 6 | RD002690 | 5006 | Moyne Shire | 30/06/2004 | | |
| ANDERTONS ROAD | PANMURE | 4.62km Nth Chisleths Rd | Princes Hwy | 615 | Class 5b | RD002691 | 5006 | Moyne Shire | 30/06/2004 | | |
| ANDREWS ROAD | KNEBSWORTH | 0.25km south Myamyn-Macarthur Rd | Myamyn-Macarthur Rd | 251 | Class 5b | RD000027 | 5278 | Moyne Shire | 30/06/2004 | | |
| ANDREWS ROAD | KNEBSWORTH | Dawkins Rd | 0.25km south Myamyn-Macarthur Rd | 2096 | Class 5b | RD003032 | 5278 | Moyne Shire | 30/06/2004 | | |
| ANNA CATHERINE DRIVE | PORT FAIRY | Ocean Dr | Steven St | 262 | Class 5a | RD000028 | 6136 | Moyne Shire | 30/06/2004 | | |
| ANNE STREET | KOROIT | Koroit-Port Fairy Rd | 0.92km east Koroit-Port Fairy Rd | 895 | Class 5a | RD000029 | 6117 | Moyne Shire | 30/06/2004 | | |
| ANNE STREET | KOROIT | 0.92km east Koroit-Port Fairy Rd | Anzac Ave | 203 | Class 5a | RD000030 | 6117 | Moyne Shire | 30/06/2004 | | |
| ANNE STREET | KOROIT | Anzac Ave | Horne St | 227 | Class 5a | RD000031 | 6117 | Moyne Shire | 30/06/2004 | | |
| ANNE STREET | KOROIT | Horne St | High St | 272 | Class 5a | RD000032 | 6117 | Moyne Shire | 30/06/2004 | | |
| ANNESLEY STREET | YAMBUK | High St | Sinnott St | 330 | Class 5a | RD000033 | 6078 | Moyne Shire | 30/06/2004 | | |
| ANNETTS ROAD | BESSIEBELLE | Thomas's Rd | Keens Rd | 1627 | Class 5b | RD003018 | 5269 | Moyne Shire | 30/06/2004 | | |
| ANTARES STREET | PETERBOROUGH | Old Peterborough Rd | Halladale St | 260 | Class 5b | RD003193 | 7056 | Moyne Shire | 30/06/2004 | | |
| ANZAC AVENUE | KOROIT | Lake View Rd | Garden St | 858 | Class 4 | RD000034 | 6104 | Moyne Shire | 30/06/2004 | | |
| ARDONACHIE SCHOOL ROAD | MACARTHUR | Lake Gorrie Rd | Mt Eccles Rd | 4096 | Class 5b | RD003024 | 5272 | Moyne Shire | 30/06/2004 | | |
| ARDONACHIE STREET | MACARTHUR | Heckfield St (Mt Eccles Rd) | Hamilton-Port Fairy Rd (High St) | 690 | Class 5a | RD000035 | 6092 | Moyne Shire | 30/06/2004 | | |
| ARDONACHIE STREET | MACARTHUR | Hamilton-Port Fairy Rd (High St) | Watts Ln | 330 | Class 5a | RD000036 | 6092 | Moyne Shire | 30/06/2004 | | |
| ARMINE STREET | YAMBUK | 0.09km south Chester St | Hare St | 191 | Class 5a | RD000037 | 6079 | Moyne Shire | 30/06/2004 | | |
| ARMSTRONG COURT | PORT FAIRY | Regent St | 0.13km north Regent St | 129 | Class 5b | RD000038 | 6226 | Moyne Shire | 26/10/2010 | | Created through Subdivision PS525216 (2/10/2007) |
| ARNOTTS LANE | MORTLAKE | 1.31km east Kings Ln | Prentices La | 335 | Class 5a | RD000039 | 7008 | Moyne Shire | 30/06/2004 | | |
| ARNOTTS LANE | MORTLAKE | Hamilton Hwy | 1.51km east Hamilton Hwy | 1507 | Class 5b | RD003142 | 7008 | Moyne Shire | 30/06/2004 | | |
| ARUNDELL LANE | LAANG | Pannure-Laang Rd | 0.13km north Pannure-Laang Rd | 130 | Class 5b | RD003100 | 5345 | Moyne Shire | 30/06/2004 | | |
| ASHGROVE ROAD | WOOLSTHORPE | Warrambrool-Caramut Rd | 0.59km east Warrambrool-Caramut Rd | 588 | Class 5b | RD002875 | 5154 | Moyne Shire | 30/06/2004 | | |
| ASKEWS LANE | WANGOOM | Spring Flat Rd | Three Chain Rd | 2313 | Class 5b | RD003250 | 8001 | Moyne Shire | 30/06/2004 | | |



MOYNE SHIRE COUNCIL

Register of Public Roads 2025

| Road Name | Locality | Start | End | Length | Class | Asset ID | Road Number | Responsibility | Date Road Made Public | Date Road Ceased Public | Legislation / Alternate Name / Comments |
|---------------------------|--------------------|--|--------------------------------------|--------|----------|----------|-------------|--------------------------|-----------------------|-------------------------|--|
| ASTONS ROAD | NAREEB | Glenhompson-Caramut Rd | 1.00km east Glenhompson-Caramut Rd | 1000 | Other | RD000040 | 4209 | Southern Grampians Shire | 30/06/2004 | | |
| ASTONS ROAD | NAREEB | 1.00km east Glenhompson-Caramut Rd | 1.54km east Glenhompson-Caramut Rd | 540 | Other | RD000041 | 4209 | Southern Grampians Shire | 30/06/2004 | | |
| ASTONS ROAD | NAREEB | 1.54km east Glenhompson-Caramut Rd | 2.36km east Glenhompson-Caramut Rd | 820 | Other | RD000042 | 4209 | Southern Grampians Shire | 30/06/2004 | | |
| ASTONS ROAD | NAREEB | 2.36km east Glenhompson-Caramut Rd | 3.14km east Glenhompson-Caramut Rd | 780 | Other | RD000043 | 4209 | Southern Grampians Shire | 30/06/2004 | | |
| ASTONS ROAD | NAREEB | 3.14km east Glenhompson-Caramut Rd | 4.14km east Glenhompson-Caramut Rd | 1000 | Other | RD000044 | 4209 | Southern Grampians Shire | 30/06/2004 | | |
| ASTONS ROAD | NAREEB | 4.14km east Glenhompson-Caramut Rd | 5.15km east Glenhompson-Caramut Rd | 1010 | Other | RD000045 | 4209 | Southern Grampians Shire | 30/06/2004 | | |
| ASTONS ROAD | NAREEB | 5.15km east Glenhompson-Caramut Rd | Back Bushy Creek Rd | 485 | Other | RD000046 | 4209 | Southern Grampians Shire | 30/06/2004 | | |
| ASTONS ROAD | NAREEB | Back Bushy Creek Rd | 2.31 km east Back Bushy Creek Rd | 2315 | Other | RD000047 | 4209 | Rural City of Ararat | 30/06/2004 | | |
| ATKINS CRESCENT | PORT FAIRY | Princes Hwy | 0.21km west Princes Hwy | 205 | Class 5b | RD000048 | 6220 | Moyné Shire | 26/10/2010 | | Created through Subdivision PS532693 PL2001322 |
| ATKINS LANE | GLENORMISTON NORTH | 1.56km north Castle Carey Rd | 4.41km north Castle Carey Rd | 2854 | Class 5b | RD000375 | 5319 | Moyné Shire | 30/06/2004 | | Alt Name GORES LANE |
| ATKINSON STREET | KIRKSTALL | Chamberlain St | 0.15km north Chamberlain St | 149 | Class 5a | RD000049 | 6062 | Moyné Shire | 30/06/2004 | | |
| ATKINSON STREET | KIRKSTALL | Buntings Rd | Bences Rd | 375 | Class 5a | RD000050 | 6062 | Moyné Shire | 30/06/2004 | | |
| ATKINSON STREET | PORT FAIRY | Victoria St | Campbell St | 217 | Class 5a | RD000051 | 6177 | Moyné Shire | 30/06/2004 | | |
| ATKINSON STREET | KIRKSTALL | 0.15km north Chamberlain St | Buntings Rd | 794 | Class 5b | RD003126 | 6062 | Moyné Shire | 30/06/2004 | | |
| ATKINSONS LANE | DENNINGTON | 0.46km south Illowa Rd | Illowa Rd | 459 | Other | RD000052 | 4203 | Warrnambool City Council | 30/06/2004 | | Memorandum of Understanding |
| AUSTIN STREET | HAWKESDALE | Mitchell St | Penshurst-Warrnambool Rd | 245 | Class 5a | RD000053 | 6072 | Moyné Shire | 30/06/2004 | | |
| AUSTIN STREET | HAWKESDALE | Penshurst-Warrnambool Rd | Baird St | 473 | Class 5a | RD000054 | 6072 | Moyné Shire | 30/06/2004 | | |
| AVERY STREET | PORT FAIRY | Powling St | Villiers St | 145 | Class 5a | RD000055 | 6162 | Moyné Shire | 30/06/2004 | | |
| AWABI COURT | PORT FAIRY | 0.01km north Princes Hwy | 0.18km north Princes Hwy | 168 | Class 5a | RD000056 | 6160 | Moyné Shire | 30/06/2004 | | |
| BADEN POWELL DRIVE | PORT FAIRY | College St | 0.43km west College St | 428 | Class 5a | RD000057 | 6202 | Moyné Shire | 30/06/2004 | | Created through Subdivision PS516794 |
| BADHAMS ROAD | TOOLONG | Toolong North Rd | Gavins Rd | 2025 | Class 4 | RD000058 | 4120 | Moyné Shire | 30/06/2004 | | |
| BADHAMS ROAD | TOOLONG | Gavins Rd | 0.77km east Gavins Rd | 833 | Class 4 | RD000059 | 4120 | Moyné Shire | 30/06/2004 | | |
| BADHAMS ROAD | TOOLONG | 0.77km east Gavins Rd | Korongah North Rd | 682 | Class 4 | RD000060 | 4120 | Moyné Shire | 30/06/2004 | | |
| BADHAMS ROAD | TOOLONG | Korongah North Rd | 0.83km east Korongah North Rd | 480 | Class 4 | RD000061 | 4120 | Moyné Shire | 30/06/2004 | | |
| BADHAMS ROAD | TOOLONG | 0.83km east Korongah North Rd | 1.36km east Korongah North Rd | 880 | Class 4 | RD000062 | 4120 | Moyné Shire | 30/06/2004 | | |
| BADHAMS ROAD | CROSSLEY | 1.36km east Korongah North Rd | 140m from Penshurst-Port Fairy Rd Rd | 1092 | Class 4 | RD003440 | 4120 | Moyné Shire | 30/06/2004 | | |
| BADHAMS ROAD | CROSSLEY | 0.14km from Penshurst-Port Fairy Rd Rd | Penshurst-Port Fairy Rd Rd | 140 | Class 4 | RD003441 | 4120 | Moyné Shire | 30/06/2004 | | |
| BAILEYS ROAD | NULLAWARRE | Timboon-Nullawarre Rd | 0.66km north Timboon-Nullawarre Rd | 661 | Class 5a | RD000064 | 5040 | Moyné Shire | 30/06/2004 | | |
| BAILEYS ROAD | NULLAWARRE | 0.66km north Timboon-Nullawarre Rd | 1.73km north Timboon-Nullawarre Rd | 1072 | Class 5a | RD000065 | 5040 | Moyné Shire | 30/06/2004 | | |
| BAILEYS ROAD | NULLAWARRE | 1.73km north Timboon-Nullawarre Rd | Rowans Rd | 711 | Class 5a | RD000066 | 5040 | Moyné Shire | 30/06/2004 | | |
| BAILEYS ROAD | NIRRANDA SOUTH | Coastal Reserve northern Boundary | 0.36km south Borthwicks Rd | 1987 | Class 6 | RD002731 | 5040 | Moyné Shire | 30/06/2004 | | |
| BAILEYS ROAD | NIRRANDA SOUTH | 0.36km south Borthwicks Rd | Borthwicks Rd | 358 | Class 5b | RD002732 | 5040 | Moyné Shire | 30/06/2004 | | |
| BAILEYS ROAD | NIRRANDA | Borthwicks Rd | Great Ocean Rd | 3300 | Class 5b | RD002733 | 5040 | Moyné Shire | 30/06/2004 | | |
| BAILEYS ROAD | NIRRANDA | Great Ocean Rd | Timboon-Nullawarre Rd | 3273 | Class 5b | RD002734 | 5040 | Moyné Shire | 30/06/2004 | | |
| BAILEYS ROAD | NULLAWARRE NORTH | Rowans Rd | Moreys Rd | 1600 | Class 5b | RD002735 | 5040 | Moyné Shire | 30/06/2004 | | |
| BAILEYS ROAD | NULLAWARRE NORTH | Moreys Rd | Dingey Rd | 3313 | Class 5b | RD002736 | 5040 | Moyné Shire | 30/06/2004 | | |
| BAILEYS ROAD | NARINGAL EAST | Dingey Rd | Cobden-Warrnambool Rd | 1860 | Class 5b | RD002737 | 5040 | Moyné Shire | 30/06/2004 | | |
| BAIRD STREET | HAWKESDALE | Church St | Austin St | 459 | Class 5a | RD000067 | 6074 | Moyné Shire | 30/06/2004 | | |
| BAIRD STREET | HAWKESDALE | Austin St | De Grandis Rd | 711 | Class 5b | RD003130 | 6074 | Moyné Shire | 30/06/2004 | | |
| BALLANGIECH CEMETERY LANE | BALLANGIECH | Kents Ford Rd | 1.47km north Kents Ford Rd | 1466 | Class 5b | RD002784 | 5080 | Moyné Shire | 30/06/2004 | | |
| BANK STREET | PORT FAIRY | College St | Albert St | 237 | Class 3 | RD000068 | 6161 | Moyné Shire | 30/06/2004 | | |
| BANK STREET | PORT FAIRY | Albert St | William St | 187 | Class 3 | RD000069 | 6161 | Moyné Shire | 30/06/2004 | | |
| BANK STREET | PORT FAIRY | William St | Grant St | 160 | Class 3 | RD000070 | 6161 | Moyné Shire | 30/06/2004 | | |
| BANK STREET | PORT FAIRY | Grant St | James St | 98 | Class 3 | RD000071 | 6161 | Moyné Shire | 30/06/2004 | | |
| BANK STREET | PORT FAIRY | James St | Sackville St | 225 | Class 3 | RD000072 | 6161 | Moyné Shire | 30/06/2004 | | |
| BANK STREET | PORT FAIRY | Sackville St | Princes St | 94 | Class 3 | RD000073 | 6161 | Moyné Shire | 30/06/2004 | | |
| BANK STREET | PORT FAIRY | Princes St | Gipps St | 115 | Class 3 | RD000074 | 6161 | Moyné Shire | 30/06/2004 | | |
| BANT STREET | PANMURE | Princes Hwy | Lowrey St | 236 | Class 5a | RD003145 | 7011 | Moyné Shire | 30/06/2004 | | |
| BANTS LANE | GARVOC | 0.19km west Occupation Ln | Occupation Ln | 188 | Class 5b | RD002743 | 5047 | Moyné Shire | 30/06/2004 | | |
| BARCLAY STREET | PORT FAIRY | Cox St | Bank St | 231 | Class 4 | RD000076 | 6187 | Moyné Shire | 30/06/2004 | | |
| BARCLAY STREET | PORT FAIRY | Bank St | Seal Change | 54 | Class 4 | RD000077 | 6187 | Moyné Shire | 30/06/2004 | | |
| BARCLAY STREET | PORT FAIRY | Seal Change | Church St | 50 | Class 4 | RD000078 | 6187 | Moyné Shire | 30/06/2004 | | |
| BARKERS ROAD | ST HELENS | Codrington-Orford Rd | 0.93km north Codrington-Orford Rd | 932 | Class 5a | RD000079 | 4179 | Moyné Shire | 30/06/2004 | | |
| BARKERS ROAD | ST HELENS | 0.93km north Codrington-Orford Rd | Humphrys Rd | 676 | Class 5a | RD000080 | 4179 | Moyné Shire | 30/06/2004 | | |
| BARKERS ROAD | ST HELENS | Humphrys Rd | 0.77km north Humphrys Rd | 768 | Class 5a | RD000081 | 4179 | Moyné Shire | 30/06/2004 | | |
| BARKERS ROAD | ST HELENS | 0.77km north Humphrys Rd | Abrahams Rd | 845 | Class 5a | RD000082 | 4179 | Moyné Shire | 30/06/2004 | | |
| BARKERS ROAD | ST HELENS | Abrahams Rd | 0.83km north Abrahams Rd | 826 | Class 5a | RD000083 | 4179 | Moyné Shire | 30/06/2004 | | |
| BARKERS ROAD | ORFORD | 0.83km north Abrahams Rd | 1.42km north Abrahams Rd | 597 | Class 5a | RD000084 | 4179 | Moyné Shire | 30/06/2004 | | |
| BARKERS ROAD | ORFORD | 1.42km north Abrahams Rd | 1.78km north Abrahams Rd | 360 | Class 5a | RD000085 | 4179 | Moyné Shire | 30/06/2004 | | |
| BARKERS ROAD | ORFORD | 1.78km north Abrahams Rd | Masons Rd | 1527 | Class 5a | RD002663 | 4179 | Moyné Shire | 30/06/2004 | | |
| BARKERS ROAD | ORFORD | Masons Rd | Hamilton-Port Fairy Rd | 3410 | Class 5a | RD002664 | 4179 | Moyné Shire | 30/06/2004 | | |
| BARKLY STREET | ORFORD | High St | Hamilton-Port Fairy Rd | 187 | Class 5a | RD000086 | 6068 | Moyné Shire | 30/06/2004 | | |



MOYNE SHIRE COUNCIL

Register of Public Roads 2025

| Road Name | Locality | Start | End | Length | Class | Asset ID | Road Number | Responsibility | Date Road Made Public | Date Road Ceased Public | Legislation / Alternate Name / Comments |
|-------------------|---------------|-------------------------------------|-------------------------------------|--------|----------|----------|-------------|----------------|-----------------------|-------------------------|---|
| BARLINGS ROAD | CROSSLEY | Koroit-Port Fairy Rd | 0.92km east Koroit-Port Fairy Rd | 918 | Class 5a | RD000087 | 4190 | Moyné Shire | 30/06/2004 | | |
| BARLINGS ROAD | CROSSLEY | 0.92km east Koroit-Port Fairy Rd | Lowery Rd | 375 | Class 5a | RD000088 | 4190 | Moyné Shire | 30/06/2004 | | |
| BARNIE BOLAC ROAD | DARLINGTON | Darlington-Nerrin Rd | 2.05km north Darlington-Nerrin Rd | 2051 | Class 6 | RD002839 | 5117 | Moyné Shire | 30/06/2004 | | |
| BARRETT'S ROAD | NARINGAL | Reas Rd | Membeys Rd | 1495 | Class 5b | RD002702 | 5013 | Moyné Shire | 30/06/2004 | | |
| BARRS LANE | WOORNDOO | Woorndoo-Dundonnell Rd | 0.71km north Woorndoo-Dundonnell Rd | 707 | Class 5b | RD003251 | 8002 | Moyné Shire | 30/06/2004 | | |
| BARRS LANE | WOORNDOO | 0.71km north Woorndoo-Dundonnell Rd | 2.40km north Woorndoo-Dundonnell Rd | 1697 | Class 5b | RD003252 | 8002 | Moyné Shire | 30/06/2004 | | |
| BARRY'S ROAD | BROADWATER | Rowbottoms Rd | Macknights Rd | 1627 | Class 5b | RD003041 | 5286 | Moyné Shire | 30/06/2004 | | |
| BARTLETT'S ROAD | ORFORD | High St | Dicks Rd | 837 | Class 5b | RD003095 | 5339 | Moyné Shire | 30/06/2004 | | |
| BARTLETT'S ROAD | ORFORD | Dicks Rd | Ryans Rd | 958 | Class 5b | RD003096 | 5339 | Moyné Shire | 30/06/2004 | | |
| BARTONS ROAD | NULLAWARRE | Rowans Rd | 1.01km north Rowans Rd | 1118 | Class 4 | RD000089 | 2034 | Moyné Shire | 30/06/2004 | | |
| BARTONS ROAD | NULLAWARRE | 1.01km north Rowans Rd | 1.22km north Rowans Rd | 101 | Class 4 | RD000090 | 2034 | Moyné Shire | 30/06/2004 | | |
| BARTONS ROAD | NULLAWARRE | 1.22km north Rowans Rd | 0.38km north Moreys Rd | 765 | Class 4 | RD000091 | 2034 | Moyné Shire | 30/06/2004 | | |
| BARTONS ROAD | NARINGAL EAST | 0.38km north Moreys Rd | 0.61km north Moreys Rd | 234 | Class 4 | RD000092 | 2034 | Moyné Shire | 30/06/2004 | | |
| BARTONS ROAD | NARINGAL EAST | 0.61km north Moreys Rd | 1.21km north Moreys Rd | 599 | Class 4 | RD000093 | 2034 | Moyné Shire | 30/06/2004 | | |
| BARTONS ROAD | NARINGAL EAST | 1.21km north Moreys Rd | 2.28km north Moreys Rd | 1068 | Class 4 | RD000094 | 2034 | Moyné Shire | 30/06/2004 | | |
| BARTONS ROAD | NARINGAL EAST | 2.28km north Moreys Rd | 2.45km north Moreys Rd | 173 | Class 4 | RD000095 | 2034 | Moyné Shire | 30/06/2004 | | |
| BARTONS ROAD | NARINGAL EAST | 2.45km north Moreys Rd | 0.20km north Dingey Rd | 1005 | Class 4 | RD000096 | 2034 | Moyné Shire | 30/06/2004 | | |
| BARTONS ROAD | NARINGAL | 0.20km north Dingey Rd | 0.02km south Cobden-Warrnambool Rd | 722 | Class 4 | RD000097 | 2034 | Moyné Shire | 30/06/2004 | | |
| BAR-U ROAD | HAWKESDALE | Kangerlong Rd | Kangerlong Rd | 843 | Class 5b | RD002945 | 5209 | Moyné Shire | 30/06/2004 | | |
| BARWIDGEE ROAD | CARAMUT | 2.92km south Hamilton Hwy | 1.92km south Hamilton Hwy | 999 | Class 5b | RD000098 | 4063 | Moyné Shire | 30/06/2004 | | |
| BARWIDGEE ROAD | CARAMUT | 1.92km south Hamilton Hwy | 1.45km south Hamilton Hwy | 472 | Class 5b | RD000099 | 4063 | Moyné Shire | 30/06/2004 | | |
| BARWIDGEE ROAD | CARAMUT | 1.45km south Hamilton Hwy | 0.45km south Hamilton Hwy | 1000 | Class 5b | RD000100 | 4063 | Moyné Shire | 30/06/2004 | | |
| BARWIDGEE ROAD | CARAMUT | 0.45km south Hamilton Hwy | Hamilton Hwy | 451 | Class 5b | RD000101 | 4063 | Moyné Shire | 30/06/2004 | | |
| BATTERY LANE | PORT FAIRY | Griffiths St | Coastal Reserve (East Beach) | 120 | Class 5b | RD003231 | 7085 | Moyné Shire | 30/06/2004 | | |
| BAULCH CRESCENT | PORT FAIRY | Elizabeth St | 0.90km west Elizabeth St | 92 | Class 5a | RD000102 | 6152 | Moyné Shire | 30/06/2004 | | |
| BAXTER STREET | PORT FAIRY | College St | College St | 144 | Class 5a | RD000103 | 6154 | Moyné Shire | 30/06/2004 | | |
| BEACH STREET | PORT FAIRY | Hughes Ave | Bourne Ave | 220 | Class 4 | RD000104 | 6132 | Moyné Shire | 30/06/2004 | | |
| BEACH STREET | PORT FAIRY | Bourne Ave | Ritchie St | 256 | Class 4 | RD000105 | 6132 | Moyné Shire | 30/06/2004 | | |
| BEATTIES ROAD | PETERBOROUGH | Great Ocean Rd | Dances Rd | 1425 | Class 6 | RD002749 | 5053 | Moyné Shire | 30/06/2004 | | |
| BEAVER STREET | WINSLOW | Warrnambool-Caramut Rd | Church St | 122 | Class 5a | RD000106 | 6035 | Moyné Shire | 30/06/2004 | | |
| BEAVER STREET | WINSLOW | Church St | Dunnes Rd | 254 | Class 5a | RD000107 | 6035 | Moyné Shire | 30/06/2004 | | |
| BEAVER STREET | WINSLOW | Boat Ramp | Warrnambool-Caramut Rd | 158 | Class 5b | RD003116 | 6035 | Moyné Shire | 30/06/2004 | | |
| BEGLEYS ROAD | ALLANSFORD | Grauers Rd | 1.06km north-west Grauers Rd | 1098 | Class 5a | RD000108 | 4010 | Moyné Shire | 30/06/2004 | | |
| BEGLEYS ROAD | ALLANSFORD | 1.06km north-west Grauers Rd | 1.86km north-west Grauers Rd | 798 | Class 5a | RD000109 | 4010 | Moyné Shire | 30/06/2004 | | |
| BEGLEYS ROAD | ALLANSFORD | 1.86km north-west Grauers Rd | 2.60km north-west Grauers Rd | 744 | Class 5a | RD000110 | 4010 | Moyné Shire | 30/06/2004 | | |
| BEGLEYS ROAD | ALLANSFORD | 2.60km north-west Grauers Rd | Hallowells Rd | 1011 | Class 5a | RD000111 | 4010 | Moyné Shire | 30/06/2004 | | |
| BELL STREET | CHATSWORTH | Caramut-Chatsworth Rd | 0.08km south Caramut-Chatsworth Rd | 83 | Class 5b | RD003300 | 8101 | Moyné Shire | 30/06/2004 | | |
| BENCES ROAD | KIRKSTALL | Atkinson St | Scotts North Rd | 987 | Class 5a | RD000113 | 4200 | Moyné Shire | 30/06/2004 | | |
| BENNETT'S ROAD | MACARTHUR | Macarthur-Hawkesdale Rd | Macarthur-Penshurst Rd | 647 | Class 6 | RD002944 | 5208 | Moyné Shire | 30/06/2004 | | |
| BENNETT'S ROAD | LAANG | Garvoc-Laang Rd | 0.28km east Garvoc-Laang Rd | 278 | Class 5b | RD000114 | 5022 | Moyné Shire | 30/06/2004 | | |
| BENNETT'S ROAD | LAANG | 0.28km east Garvoc-Laang Rd | Ayresford Rd | 5289 | Class 5b | RD002711 | 5022 | Moyné Shire | 30/06/2004 | | |
| BEST STREET | WINSLOW | Warrnambool-Caramut Rd | 0.12km south Warrnambool-Caramut Rd | 117 | Class 5b | RD003147 | 7013 | Moyné Shire | 30/06/2004 | | |
| BEVERIDGES ROAD | GRASSMERE | Cooramook School Rd | 0.95 km east Cooramook School Rd | 945 | Class 5a | RD000115 | 4043 | Moyné Shire | 30/06/2004 | | |
| BEVERIDGES ROAD | GRASSMERE | 0.95 East of Cooramook School Rd | End | 150 | Class 5a | RD000116 | 4043 | Moyné Shire | 1/01/2025 | | |
| BLACK STREET | KOROIT | Nine Mile Creek Rd | North St | 467 | Class 5a | RD000117 | 6102 | Moyné Shire | 30/06/2004 | | |
| BLACKS LANE | FRAMLINGHAM | Wangoom-Warramyea Rd | 0.99km north Wangoom-Warramyea Rd | 989 | Class 4 | RD000118 | 2026 | Moyné Shire | 30/06/2004 | | |
| BLACKS LANE | PURNIM | 0.99km north Wangoom-Warramyea Rd | 1.49km north Wangoom-Warramyea Rd | 621 | Class 4 | RD000119 | 2026 | Moyné Shire | 30/06/2004 | | |
| BLACKS LANE | PURNIM | 1.49km north Wangoom-Warramyea Rd | 2.20km north Wangoom-Warramyea Rd | 593 | Class 4 | RD000120 | 2026 | Moyné Shire | 30/06/2004 | | |
| BLACKS LANE | PURNIM | 2.20km north Wangoom-Warramyea Rd | Hopkins Hwy | 708 | Class 4 | RD000121 | 2026 | Moyné Shire | 30/06/2004 | | |
| BLACKWOOD ROAD | PORT FAIRY | Hamilton-Port Fairy Rd | 1.19km east Hamilton-Port Fairy Rd | 1220 | Class 5a | RD000122 | 4150 | Moyné Shire | 30/06/2004 | | |
| BLACKWOOD ROAD | PORT FAIRY | 1.19km east Hamilton-Port Fairy Rd | 2.20km east Hamilton-Port Fairy Rd | 984 | Class 5a | RD000123 | 4150 | Moyné Shire | 30/06/2004 | | |
| BLACKWOOD ROAD | PORT FAIRY | 2.20km east Hamilton-Port Fairy Rd | 3.17km east Hamilton-Port Fairy Rd | 966 | Class 5a | RD000124 | 4150 | Moyné Shire | 30/06/2004 | | |
| BLACKWOOD ROAD | PORT FAIRY | 3.17km east Hamilton-Port Fairy Rd | 3.90km east Hamilton-Port Fairy Rd | 727 | Class 5a | RD000125 | 4150 | Moyné Shire | 30/06/2004 | | |
| BLACKWOOD ROAD | PORT FAIRY | 3.90km east Hamilton-Port Fairy Rd | Toolong Rd | 708 | Class 5a | RD000126 | 4150 | Moyné Shire | 30/06/2004 | | |
| BLACKWOOD ROAD | KILLARNEY | Princes Hwy | Koroit-Port Fairy Rd | 1764 | Class 5b | RD003048 | 5293 | Moyné Shire | 30/06/2004 | | |
| BLAINS ROAD | GARVOC | Garvoc-Laang Rd | 0.23km north Garvoc-Laang Rd | 228 | Class 5b | RD003155 | 7020 | Moyné Shire | 30/06/2004 | | |
| BLAIR STREET | PETERBOROUGH | Schomberg Rd | Macs St | 120 | Class 5a | RD000127 | 6057 | Moyné Shire | 30/06/2004 | | |
| BLAIR STREET | PETERBOROUGH | Macs St | Robertson St | 128 | Class 5a | RD000128 | 6057 | Moyné Shire | 30/06/2004 | | |
| BLAIR STREET | PETERBOROUGH | Robertson St | Great Ocean Rd | 122 | Class 5a | RD000129 | 6057 | Moyné Shire | 30/06/2004 | | |
| BLAKES ROAD | NIRRANDA | Great Ocean Rd | 0.51km north Great Ocean Rd | 505 | Class 5a | RD000130 | 5065 | Moyné Shire | 30/06/2004 | | |
| BLAKES ROAD | NIRRANDA | Coastal Reserve | Great Ocean Rd | 4295 | Class 5b | RD002761 | 5065 | Moyné Shire | 30/06/2004 | | |
| BLAKES ROAD | NIRRANDA | 0.51km north Great Ocean Rd | Hickeys Rd | 1120 | Class 5b | RD002762 | 5065 | Moyné Shire | 30/06/2004 | | |



MOYNE SHIRE COUNCIL

Register of Public Roads 2025

| Road Name | Locality | Start | End | Length | Class | Asset ID | Road Number | Responsibility | Date Road Made Public | Date Road Ceased Public | Legislation / Alternate Name / Comments |
|----------------------|-------------|---|---|--------|----------|----------|-------------|----------------|-----------------------|-------------------------|---|
| BLIGHS ROAD | WOODFORD | Merri View Rd | 0.43km north Merri View Rd | 428 | Class 5a | RD000131 | 4056 | Moyné Shire | 30/06/2004 | | |
| BLIGHS ROAD | WOODFORD | 0.43km north Merri View Rd | 0.81km north Merri View Rd | 383 | Class 5a | RD000132 | 4056 | Moyné Shire | 30/06/2004 | | |
| BLIGHS ROAD | WOODFORD | 0.81km north Merri View Rd | Seal Change | 264 | Class 5a | RD000133 | 4056 | Moyné Shire | 30/06/2004 | | |
| BLIGHS ROAD | WOODFORD | Seal Change | Plummers Hill Rd | 155 | Class 5a | RD000134 | 4056 | Moyné Shire | 30/06/2004 | | |
| BLIGHS ROAD | PURNIM | Woodlawn-Drysdale Rd | 1.44km north Woodlawn-Drysdale Rd | 1441 | Class 5b | RD002790 | 5083 | Moyné Shire | 30/06/2004 | | |
| BLIGHS ROAD | GRASSMERE | 1.44km north Woodlawn-Drysdale Rd | 3.99km north Woodlawn-Drysdale Rd | 2559 | Class 5b | RD002791 | 5083 | Moyné Shire | 30/06/2004 | | |
| BLIGHS ROAD | GRASSMERE | 3.99km north Woodlawn-Drysdale Rd | Terang-Woolsthorpe Rd | 1599 | Class 5b | RD002792 | 5083 | Moyné Shire | 30/06/2004 | | |
| BLOHMS ROAD | WALLACEDALE | Condah Main Drain | 0.47km east Condah Main Drain | 468 | Class 5a | RD000135 | 4225 | Moyné Shire | 30/06/2004 | | |
| BLOHMS ROAD | WALLACEDALE | 0.47km east Condah Main Drain | 0.79km east Condah Main Drain | 317 | Class 5a | RD000136 | 4225 | Moyné Shire | 30/06/2004 | | |
| BLOHMS ROAD | WALLACEDALE | 0.79km east Condah Main Drain | Camerons Rd | 705 | Class 5a | RD000137 | 4225 | Moyné Shire | 30/06/2004 | | |
| BLOHMS ROAD | WALLACEDALE | Camerons Rd | 0.91km east Camerons Rd | 914 | Class 5a | RD000138 | 4225 | Moyné Shire | 30/06/2004 | | |
| BLOHMS ROAD | WALLACEDALE | 0.91km east Camerons Rd | 1.20km east Camerons Rd | 285 | Class 5a | RD000139 | 4225 | Moyné Shire | 30/06/2004 | | |
| BLOHMS ROAD | WALLACEDALE | 1.20km east Camerons Rd | Hardys Rd | 1155 | Class 5a | RD000140 | 4225 | Moyné Shire | 30/06/2004 | | Formerly WALLACEDALE-BYADUK ROAD |
| BLOHMS ROAD | WALLACEDALE | Hardys Rd | 0.96km east Hardys Rd | 955 | Class 5a | RD000141 | 4225 | Moyné Shire | 30/06/2004 | | Formerly WALLACEDALE-BYADUK ROAD |
| BLOHMS ROAD | WALLACEDALE | 0.96km east Hardys Rd | 1.70km east Hardys Rd | 743 | Class 5a | RD000142 | 4225 | Moyné Shire | 30/06/2004 | | Formerly WALLACEDALE-BYADUK ROAD |
| BLOHMS ROAD | WALLACEDALE | 1.70km east Hardys Rd | 2.00km east Hardys Rd | 301 | Class 5a | RD000143 | 4225 | Moyné Shire | 30/06/2004 | | Formerly WALLACEDALE-BYADUK ROAD |
| BLOHMS ROAD | BYADUK | 2.00km east Hardys Rd | 2.72km east Hardys Rd | 717 | Class 5a | RD000144 | 4225 | Moyné Shire | 30/06/2004 | | Formerly WALLACEDALE-BYADUK ROAD |
| BLOHMS ROAD | BYADUK | 2.72km east Hardys Rd | 3.72km east Hardys Rd | 1120 | Class 5a | RD000145 | 4225 | Moyné Shire | 30/06/2004 | | Formerly WALLACEDALE-BYADUK ROAD |
| BLOHMS ROAD | BYADUK | 3.72km east Hardys Rd | 4.22km east Hardys Rd | 381 | Class 5a | RD000146 | 4225 | Moyné Shire | 30/06/2004 | | Formerly WALLACEDALE-BYADUK ROAD |
| BLOHMS ROAD | BYADUK | 4.22km east Hardys Rd | 4.66km east Hardys Rd | 659 | Class 5a | RD000147 | 4225 | Moyné Shire | 30/06/2004 | | Formerly WALLACEDALE-BYADUK ROAD |
| BLOHMS ROAD | BYADUK | 4.66km east Hardys Rd | 5.27km east Hardys Rd | 389 | Class 5a | RD000148 | 4225 | Moyné Shire | 30/06/2004 | | Formerly WALLACEDALE-BYADUK ROAD |
| BLOHMS ROAD | BYADUK | 5.27km east Hardys Rd | Louth Drain | 858 | Class 5a | RD000149 | 4225 | Moyné Shire | 30/06/2004 | | Formerly WALLACEDALE-BYADUK ROAD |
| BLOMLEYS LANE | PURA PURA | 3.04km west Darlington-Carranballac Rd | Darlington-Carranballac Rd | 3035 | Class 5b | RD002846 | 5123 | Moyné Shire | 30/06/2004 | | |
| BOGGY CREEK ROAD | NIRRANDA | Great Ocean Rd | 0.26 km east Great Ocean Rd | 260 | Class 3 | RD000150 | 2037 | Moyné Shire | 30/06/2004 | | |
| BOGGY CREEK ROAD | NIRRANDA | 0.26 km east Great Ocean Rd | 1.01km east Great Ocean Rd | 750 | Class 3 | RD000151 | 2037 | Moyné Shire | 30/06/2004 | | |
| BOGGY CREEK ROAD | CURDIEVALE | 1.01km east Great Ocean Rd | 1.84km east Great Ocean Rd | 832 | Class 3 | RD000152 | 2037 | Moyné Shire | 30/06/2004 | | |
| BOGGY CREEK ROAD | CURDIEVALE | 1.84km east Great Ocean Rd | 3.14km east Great Ocean Rd | 1293 | Class 3 | RD000153 | 2037 | Moyné Shire | 30/06/2004 | | |
| BOGGY CREEK ROAD | CURDIEVALE | 3.14km east Great Ocean Rd | Curdies River Bridge (western end) | 545 | Class 3 | RD000154 | 2037 | Moyné Shire | 30/06/2004 | | |
| BOLAC PLAINS ROAD | WOORNDOO | Mortlake-Ararat Rd | 3.65km south Mortlake-Ararat Rd | 3648 | Class 5b | RD002863 | 5134 | Moyné Shire | 30/06/2004 | | |
| BOLAC PLAINS ROAD | WOORNDOO | 3.65km south Mortlake-Ararat Rd | Woorndoo-Streatham Rd | 3140 | Class 5b | RD002864 | 5134 | Moyné Shire | 30/06/2004 | | |
| BONEMILL ROAD | ALLANSFORD | 0.48km south Grauers Rd | Grauers Rd | 482 | Class 5b | RD000155 | 4214 | Moyné Shire | 30/06/2004 | | Ait Name BONEMILL ROAD (NORTH) |
| BONNETS ROAD | ROSEBROOK | Princes Hwy | 0.13km north Princes Hwy | 130 | Class 5a | RD000156 | 4135 | Moyné Shire | 30/06/2004 | | |
| BONNETS ROAD | ROSEBROOK | 0.13km north Princes Hwy | 0.28km north Princes Hwy | 195 | Class 5a | RD000157 | 4135 | Moyné Shire | 30/06/2004 | | |
| BONNETS ROAD | ROSEBROOK | 0.28km north Princes Hwy | 0.88km north Princes Hwy | 555 | Class 5a | RD000158 | 4135 | Moyné Shire | 30/06/2004 | | |
| BONNETS ROAD | ROSEBROOK | 0.88km north Princes Hwy | 1.44km north Princes Hwy | 555 | Class 5a | RD000159 | 4135 | Moyné Shire | 30/06/2004 | | |
| BONNETTS ROAD | NULLAWARRE | Rollos Rd | Great Ocean Rd | 3235 | Class 6 | RD003255 | 8005 | Moyné Shire | 30/06/2004 | | |
| BONNETTS ROAD | NULLAWARRE | Great Ocean Rd | 1.61km east Great Ocean Rd | 1610 | Class 6 | RD003256 | 8005 | Moyné Shire | 30/06/2004 | | |
| BOONERAH ESTATE ROAD | MORTLAKE | Connewarren Ln | 1.04km north Connewarren Ln (driveway of 640) | 1038 | Class 5a | RD000160 | 4067 | Moyné Shire | 30/06/2004 | | |
| BOONERAH ESTATE ROAD | MORTLAKE | 1.04km north Connewarren Ln (driveway of 640) | 2.41km north Connewarren Ln | 1372 | Class 5a | RD000161 | 4067 | Moyné Shire | 30/06/2004 | | |
| BOONERAH ESTATE ROAD | MORTLAKE | 2.41km north Connewarren Ln | 3.43km north Connewarren Ln | 1016 | Class 5a | RD000162 | 4067 | Moyné Shire | 30/06/2004 | | |
| BOONERAH ESTATE ROAD | MORTLAKE | 3.43km north Connewarren Ln | 4.51km north Connewarren Ln | 1094 | Class 5a | RD000163 | 4067 | Moyné Shire | 30/06/2004 | | |
| BOONERAH ESTATE ROAD | MORTLAKE | 4.51km north Connewarren Ln | Hamilton Hwy | 3035 | Class 5b | RD002633 | 4067 | Moyné Shire | 30/06/2004 | | |
| BOONERAH ROAD | HEXHAM | Hamilton Hwy | 0.83km east Hamilton Hwy | 830 | Class 5b | RD003179 | 7042 | Moyné Shire | 30/06/2004 | | |
| BOOROOK STREET | MORTLAKE | Polo Hill Rd | West St | 231 | Class 5a | RD000164 | 6023 | Moyné Shire | 30/06/2004 | | |
| BOOROOK STREET | MORTLAKE | West St | Burke St | 235 | Class 5a | RD000165 | 6023 | Moyné Shire | 30/06/2004 | | |
| BOOROOK STREET | MORTLAKE | Burke St | Webster St | 230 | Class 5a | RD000166 | 6023 | Moyné Shire | 30/06/2004 | | |
| BOOROOK STREET | MORTLAKE | Webster St | Officer St | 231 | Class 5a | RD000167 | 6023 | Moyné Shire | 30/06/2004 | | |
| BOOROOK STREET | MORTLAKE | Officer St | Hyland St | 220 | Class 5a | RD000168 | 6023 | Moyné Shire | 30/06/2004 | | |
| BOORTKOI ESTATE LANE | HEXHAM | 1.55km east Boortkoi Rd | 2.28km east Boortkoi Rd | 727 | Class 5a | RD000169 | 4066 | Moyné Shire | 30/06/2004 | | |
| BOORTKOI ESTATE LANE | HEXHAM | 2.28km east Boortkoi Rd | 3.02km east Boortkoi Rd | 739 | Class 5a | RD000170 | 4066 | Moyné Shire | 30/06/2004 | | |
| BOORTKOI ESTATE LANE | HEXHAM | 3.02km east Boortkoi Ln | 4.02km east Boortkoi Ln | 1002 | Class 5a | RD000171 | 4066 | Moyné Shire | 30/06/2004 | | |
| BOORTKOI ESTATE LANE | HEXHAM | 4.02km east Boortkoi Rd | 4.45 km east Boortkoi Rd | 429 | Class 5a | RD000172 | 4066 | Moyné Shire | 30/06/2004 | | |
| BOORTKOI ESTATE LANE | HEXHAM | 4.45 km east Boortkoi Rd | 5.31km east Boortkoi Rd | 859 | Class 5a | RD000173 | 4066 | Moyné Shire | 30/06/2004 | | |
| BOORTKOI ESTATE LANE | HEXHAM | 5.31km east Boortkoi Rd | Hexham-Chatsworth Rd | 679 | Class 5a | RD000174 | 4066 | Moyné Shire | 30/06/2004 | | |
| BOORTKOI ESTATE LANE | CARAMUT | Boortkoi Rd | 1.55km east Boortkoi Rd | 1553 | Class 5b | RD002632 | 4066 | Moyné Shire | 30/06/2004 | | |
| BOORTKOI ROAD | CARAMUT | Caramut-Chatsworth Rd | 0.50 km east Caramut-Chatsworth Rd | 495 | Class 5a | RD000175 | 4065 | Moyné Shire | 30/06/2004 | | |
| BOORTKOI ROAD | CARAMUT | 0.50 km east Caramut-Chatsworth Rd | 1.14 km east Caramut-Chatsworth Rd | 410 | Class 5a | RD000176 | 4065 | Moyné Shire | 30/06/2004 | | |
| BOORTKOI ROAD | CARAMUT | 1.14 km east Caramut-Chatsworth Rd | 2.30km east Caramut-Chatsworth Rd | 1393 | Class 5a | RD000177 | 4065 | Moyné Shire | 30/06/2004 | | |
| BOORTKOI ROAD | CARAMUT | 2.30km east Caramut-Chatsworth Rd | 3.07km east Caramut-Chatsworth Rd | 772 | Class 5a | RD000178 | 4065 | Moyné Shire | 30/06/2004 | | |
| BOORTKOI ROAD | CARAMUT | 3.07km east Caramut-Chatsworth Rd | 3.77km east Caramut-Chatsworth Rd | 703 | Class 5a | RD000179 | 4065 | Moyné Shire | 30/06/2004 | | |



MOYNE SHIRE COUNCIL

Register of Public Roads 2025

| Road Name | Locality | Start | End | Length | Class | Asset ID | Road Number | Responsibility | Date Road Made Public | Date Road Ceased Public | Legislation / Alternate Name / Comments |
|---------------------|-----------------|--|-------------------------------------|--------|----------|----------|-------------|----------------------|-----------------------|-------------------------|---|
| BOORTKOI ROAD | CARAMUT | 3.77km east Caramut-Chatsworth Rd | 4.52km east Caramut-Chatsworth Rd | 276 | Class 5a | RD000180 | 4065 | Moyné Shire | 30/06/2004 | | |
| BOORTKOI ROAD | CARAMUT | 4.52km east Caramut-Chatsworth Rd | Boortkoi Ln | 1126 | Class 5a | RD000181 | 4065 | Moyné Shire | 30/06/2004 | | |
| BOORTKOI ROAD | CARAMUT | Boortkoi Estate Ln | 3.77km north Hamilton Hwy | 473 | Class 5a | RD000182 | 4065 | Moyné Shire | 30/06/2004 | | Alt Name BOORTKOI LANE |
| BOORTKOI ROAD | CARAMUT | 3.77km north Hamilton Hwy | Hamilton Hwy | 640 | Class 5b | RD002831 | 4065 | Moyné Shire | 30/06/2004 | | Alt Name BOORTKOI LANE |
| BOOTH'S LANE | MORTLAKE | Connewarren Ln | 0.80km north Connewarren Ln | 799 | Class 5b | RD002823 | 5103 | Moyné Shire | 30/06/2004 | | |
| BOOTH'S ROAD | BESSIEBELLE | 1.69km west Codrington-Bessie Belle Rd | Codrington-Bessie Belle Rd | 1687 | Class 5b | RD003070 | 5314 | Moyné Shire | 30/06/2004 | | |
| BORTHWICKS ROAD | NIRRANDA SOUTH | Baileys Rd | Radfords Rd | 1621 | Class 5b | RD002751 | 5055 | Moyné Shire | 30/06/2004 | | |
| BOSTOCKS ROAD | WOOLSTHORPE | Warmambool-Caramut Rd | 1.03km east Warmambool-Caramut Rd | 715 | Class 4 | RD000183 | 2003 | Moyné Shire | 30/06/2004 | | |
| BOSTOCKS ROAD | WOOLSTHORPE | 1.03km east Warmambool-Caramut Rd | 1.51km east Warmambool-Caramut Rd | 795 | Class 4 | RD000184 | 2003 | Moyné Shire | 30/06/2004 | | |
| BOSTOCKS ROAD | WOOLSTHORPE | 1.51km east Warmambool-Caramut Rd | 2.66km east Warmambool-Caramut Rd | 1152 | Class 4 | RD000185 | 2003 | Moyné Shire | 30/06/2004 | | |
| BOSTOCKS ROAD | WOOLSTHORPE | 2.66km east Warmambool-Caramut Rd | 3.32km east Warmambool-Caramut Rd | 653 | Class 4 | RD000186 | 2003 | Moyné Shire | 30/06/2004 | | |
| BOSTOCKS ROAD | WOOLSTHORPE | 3.32km east Warmambool-Caramut Rd | Emmersons Rd | 575 | Class 4 | RD000187 | 2003 | Moyné Shire | 30/06/2004 | | |
| BOSTOCKS ROAD | WOOLSTHORPE | Emmersons Rd | 1.33km east Emmersons Rd | 1329 | Class 4 | RD000188 | 2003 | Moyné Shire | 30/06/2004 | | |
| BOSTOCKS ROAD | WOOLSTHORPE | 1.33km east Emmersons Rd | 1.89km east Emmersons Rd | 563 | Class 4 | RD000189 | 2003 | Moyné Shire | 30/06/2004 | | |
| BOSTOCKS ROAD | WOOLSTHORPE | 1.89km east Emmersons Rd | 2.64km east Emmersons Rd | 744 | Class 4 | RD000190 | 2003 | Moyné Shire | 30/06/2004 | | |
| BOSTOCKS ROAD | WOOLSTHORPE | 2.64km east Emmersons Rd | Woolsthorpe-Hexham Rd | 418 | Class 4 | RD000191 | 2003 | Moyné Shire | 30/06/2004 | | |
| BOUNDARY ROAD | TYRENDARRA | 0.90km south Princes Hwy | Princes Hwy | 897 | Class 6 | RD003064 | 5308 | Moyné Shire | 30/06/2004 | | |
| BOUNDARY STREET | MACARTHUR | 0.06km west Huntly St | Huntly St | 60 | Class 5a | RD000192 | 6089 | Moyné Shire | 30/06/2004 | | |
| BOUNDARY STREET | MACARTHUR | Macarthur-Penshurst Road | Macarthur-Hawkesdale Road | 726 | Class 5b | RD003132 | 6089 | Moyné Shire | 30/06/2004 | | |
| BOURKE AVENUE | KOROIT | Koroit-Woolsthorpe Rd | 5m west Connie Drive | 102 | Class 4 | RD000193 | 6106 | Moyné Shire | 30/06/2004 | | |
| BOURKE AVENUE | KOROIT | 5m west Connie Drive | North St | 281 | Class 4 | RD000194 | 6106 | Moyné Shire | 30/06/2004 | | |
| BOURKES ROAD | CROSSLEY | Penshurst-Port Fairy Rd | 0.24km east Penshurst-Port Fairy Rd | 235 | Class 5a | RD000195 | 4186 | Moyné Shire | 30/06/2004 | | |
| BOURKES ROAD | CROSSLEY | 0.24km east Penshurst-Port Fairy Rd | 0.53km east Penshurst-Port Fairy Rd | 294 | Class 5a | RD000196 | 4186 | Moyné Shire | 30/06/2004 | | |
| BOURKES ROAD | BESSIEBELLE | Portland Rd | Woolsthorpe-Heywood Rd | 2440 | Class 5b | RD003052 | 5299 | Moyné Shire | 30/06/2004 | | |
| BOURNE AVENUE | PORT FAIRY | Caravan Park Entry | Griffiths St | 93 | Class 4 | RD000197 | 6129 | Moyné Shire | 30/06/2004 | | |
| BOURNE AVENUE | PORT FAIRY | Griffiths St | 0.02km west Beach St | 82 | Class 4 | RD000198 | 6129 | Moyné Shire | 30/06/2004 | | |
| BOWKER COURT | PORT FAIRY | Anna Catherine Drive | End | 164 | Class 5a | RD003458 | 6241 | Moyné Shire | 31/10/2018 | | Created through Subdivision |
| BOWLS COURT | PORT FAIRY | James St | entrance to Bowls club | 75 | Class 5a | RD000199 | 6191 | Moyné Shire | 30/06/2004 | | |
| BOWLS COURT | PORT FAIRY | James St | entrance to Bowls club | 113 | Class 5a | RD000199 | 6191 | Moyné Shire Freehold | 30/06/2004 | | |
| BOYD STREET | HAWKESDALE | Penshurst-Warmambool Rd | Baird St | 471 | Class 5b | RD003209 | 7066 | Moyné Shire | 30/06/2004 | | |
| BOYLES ROAD | MEPUNGA WEST | Great Ocean Rd | Wiltons Rd | 1855 | Class 5b | RD002695 | 5009 | Moyné Shire | 30/06/2004 | | |
| BOYLES ROAD | MEPUNGA WEST | Wiltons Rd | Reas Rd | 1475 | Class 5b | RD002696 | 5009 | Moyné Shire | 30/06/2004 | | |
| BRAMICHS ROAD | TERANG | Dairy Ln | Tapps Ln | 3219 | Class 5b | RD002770 | 5072 | Moyné Shire | 30/06/2004 | | |
| BRANXHOLME ROAD | KNEBSWORTH | Myamyn-Macarthur Rd | 0.10km north Myamyn-Macarthur Rd | 100 | Class 5a | RD000201 | 2061 | Moyné Shire | 30/06/2004 | | |
| BRANXHOLME ROAD | KNEBSWORTH | 0.10km north Myamyn-Macarthur Rd | 0.32km north Myamyn-Macarthur Rd | 222 | Class 5a | RD000202 | 2061 | Moyné Shire | 30/06/2004 | | |
| BRANXHOLME ROAD | KNEBSWORTH | 0.32km north Myamyn-Macarthur Rd | 1.45km north Myamyn-Macarthur Rd | 1129 | Class 5a | RD000203 | 2061 | Moyné Shire | 30/06/2004 | | |
| BRANXHOLME ROAD | KNEBSWORTH | 1.45km north Myamyn-Macarthur Rd | 1.75km north Myamyn-Macarthur Rd | 296 | Class 5a | RD000204 | 2061 | Moyné Shire | 30/06/2004 | | |
| BRANXHOLME ROAD | KNEBSWORTH | 1.75km north Myamyn-Macarthur Rd | 1.97km north Myamyn-Macarthur Rd | 224 | Class 5a | RD000205 | 2061 | Moyné Shire | 30/06/2004 | | |
| BRANXHOLME ROAD | KNEBSWORTH | 1.97km north Myamyn-Macarthur Rd | 2.12km north Myamyn-Macarthur Rd | 241 | Class 5a | RD000206 | 2061 | Moyné Shire | 30/06/2004 | | |
| BRANXHOLME ROAD | KNEBSWORTH | 2.12km north Myamyn-Macarthur Rd | 2.46km north Myamyn-Macarthur Rd | 248 | Class 5a | RD000207 | 2061 | Moyné Shire | 30/06/2004 | | |
| BRANXHOLME ROAD | KNEBSWORTH | 2.46km north Myamyn-Macarthur Rd | 3.28km north Myamyn-Macarthur Rd | 819 | Class 5a | RD000208 | 2061 | Moyné Shire | 30/06/2004 | | |
| BRANXHOLME ROAD | BYADUK | 3.28km north Myamyn-Macarthur Rd | Wallacedale-Byaduk Rd | 915 | Class 5a | RD000209 | 2061 | Moyné Shire | 30/06/2004 | | |
| BRANXHOLME ROAD | BYADUK | Wallacedale-Byaduk Rd | 0.76km north Wallacedale-Byaduk Rd | 762 | Class 5a | RD000210 | 2061 | Moyné Shire | 30/06/2004 | | |
| BRANXHOLME ROAD | BYADUK | 0.76km north Wallacedale-Byaduk Rd | 1.72km north Wallacedale-Byaduk Rd | 957 | Class 5a | RD000211 | 2061 | Moyné Shire | 30/06/2004 | | |
| BRANXHOLME ROAD | BYADUK | 1.72km north Wallacedale-Byaduk Rd | Louth Drain Bridge | 810 | Class 5a | RD000212 | 2061 | Moyné Shire | 30/06/2004 | | |
| BRAYBROOK STREET | YAMBUK | 0.09km west Yambuk Lake Rd | Yambuk Lake Rd | 90 | Class 6 | RD003301 | 8102 | Moyné Shire | 30/06/2004 | | |
| BREES ROAD | TYRENDARRA EAST | Princes Hwy | 2.87km north Princes Hwy | 2870 | Class 6 | RD003062 | 5306 | Moyné Shire | 30/06/2004 | | |
| BRIANS ROAD | BREAKAWAY CREEK | 2.27km south Dawkins Rd | Dawkins Rd | 2271 | Class 5b | RD003033 | 5279 | Moyné Shire | 30/06/2004 | | |
| BROMFIELDS ROAD | WOOLSTHORPE | 3.16km east Camerons Rd | 3.29km east Camerons Rd | 127 | Class 5b | RD000213 | 5155 | Moyné Shire | 30/06/2004 | | |
| BROMFIELDS ROAD | WOOLSTHORPE | Camerons Rd | 3.16km east Camerons Rd | 3163 | Class 5b | RD002876 | 5155 | Moyné Shire | 30/06/2004 | | |
| BROMFIELDS ROAD | WOOLSTHORPE | 3.29km east Camerons Rd | Harris Rd | 1373 | Class 5b | RD002877 | 5155 | Moyné Shire | 30/06/2004 | | |
| BROMFIELDS ROAD | WOOLSTHORPE | Harris Rd | Warmambool-Caramut Rd | 3120 | Class 5b | RD002878 | 5155 | Moyné Shire | 30/06/2004 | | |
| BROOK AVENUE | MORTLAKE | Hyland St | Shaw St (north) | 118 | Class 5a | RD000214 | 6027 | Moyné Shire | 30/06/2004 | | |
| BROOMFIELD ROAD | CUDGE | Dwarroon Road | 0.11km West of Dwarroon Road | 110 | Class 5b | RD003469 | 6238 | Moyné Shire | 5/04/2012 | | Created through Subdivision PS628714 |
| BROPHY STREET | PORT FAIRY | Jehu St | Powling St | 194 | Class 5a | RD000215 | 6134 | Moyné Shire | 30/06/2004 | | |
| BROWN STREET (EAST) | CARAMUT | Ritchie St | Gibson St | 275 | Class 5a | RD000216 | 6041 | Moyné Shire | 30/06/2004 | | |
| BROWN STREET (EAST) | CARAMUT | Ritchie St | 0.14km south Ritchie St | 140 | Class 5b | RD003119 | 6041 | Moyné Shire | 30/06/2004 | | |
| BROWN STREET (WEST) | CARAMUT | Ritchie St | Gibson St | 285 | Class 5a | RD000217 | 6040 | Moyné Shire | 30/06/2004 | | |
| BROWN STREET (WEST) | CARAMUT | 0.12km south Ritchie St | Ritchie St | 120 | Class 5b | RD003118 | 6040 | Moyné Shire | 30/06/2004 | | |
| BROWNS ROAD | KIRKSTALL | Gunns Rd | Warrong Siding Rd | 1357 | Class 5b | RD002881 | 5157 | Moyné Shire | 30/06/2004 | | |
| BROWNS ROAD | ST HELENS | Henshaws Rd | St Helens Rd | 3262 | Class 5b | RD002999 | 5253 | Moyné Shire | 30/06/2004 | | |
| BRUCES ROAD | KIRKSTALL | Sommervilles Rd | Penshurst-Warmambool Rd | 1745 | Class 5b | RD003071 | 5315 | Moyné Shire | 30/06/2004 | | |



MOYNE SHIRE COUNCIL

Register of Public Roads 2025

| Road Name | Locality | Start | End | Length | Class | Asset ID | Road Number | Responsibility | Date Road Made Public | Date Road Ceased Public | Legislation / Alternate Name / Comments |
|-------------------------|-----------------|--|--|--------|----------|-----------|-------------|--------------------------|-----------------------|-------------------------|---|
| BRUMBYS LANE | NIRRANDA SOUTH | Great Ocean Rd | 0.66km east Great Ocean Rd | 661 | Class 5b | RD0002754 | 5057 | Moyné Shire | 30/06/2004 | | |
| BRYAN O'LYNN ROAD | PURNIM | 0.03km north Hopkins Hwy | 1.07km north Hopkins Hwy | 1043 | Class 5a | RD000218 | 4047 | Moyné Shire | 30/06/2004 | | |
| BRYAN O'LYNN ROAD | PURNIM | 1.96km north Hopkins Hwy | 2.81km north Hopkins Hwy | 1245 | Class 5a | RD000220 | 4047 | Moyné Shire | 30/06/2004 | | |
| BRYAN O'LYNN ROAD | PURNIM | 2.81km north Hopkins Hwy | Woodlawn-Drysdale Rd | 74 | Class 5a | RD000221 | 4047 | Moyné Shire | 30/06/2004 | | |
| BRYAN O'LYNN ROAD | PURNIM | 1.07km north Hopkins Hwy | 1.7km north Hopkins Hwy | 687 | Class 5a | RD0003396 | 4047 | Moyné Shire | 30/06/2004 | | |
| BRYAN O'LYNN ROAD | PURNIM | 1.7km north Hopkins Hwy | 1.96km north Hopkins Hwy | 195 | Class 5a | RD0003397 | 4047 | Moyné Shire | 30/06/2004 | | |
| BUNTINGS ROAD | KIRKSTALL | Penshurst-Warrnambool Rd | Atkinson St | 649 | Class 5a | RD000222 | 6066 | Moyné Shire | 30/06/2004 | | |
| BUNWORTHS ROAD | MACARTHUR | Myamyn-Macarthur Rd | Dairy Hills Rd | 2033 | Class 5b | RD0003058 | 5304 | Moyné Shire | 30/06/2004 | | |
| BUNWORTHS ROAD | MACARTHUR | Dairy Hills Rd | Wallacedale-Byaduk Rd | 3026 | Class 5b | RD0003059 | 5304 | Moyné Shire | 30/06/2004 | | |
| BURCHETTS LANE | CARAMUT | Hamilton Hwy | 1.30km north Hamilton Hwy | 1304 | Class 5a | RD000223 | 4100 | Moyné Shire | 30/06/2004 | | |
| BURCHETTS LANE | CARAMUT | 1.30km north Hamilton Hwy | 2.39km north Hamilton Hwy | 1088 | Class 5a | RD000224 | 4100 | Moyné Shire | 30/06/2004 | | |
| BURCHETTS LANE | CARAMUT | 2.39km north Hamilton Hwy | 3.67km north Hamilton Hwy | 1276 | Class 5a | RD000225 | 4100 | Moyné Shire | 30/06/2004 | | |
| BURCHETTS LANE | CARAMUT | 3.67km north Hamilton Hwy | 4.71km north Hamilton Hwy | 1037 | Class 5a | RD000226 | 4100 | Moyné Shire | 30/06/2004 | | |
| BURCHETTS LANE | CARAMUT | 4.71km north Hamilton Hwy | 5.32km north Hamilton Hwy | 618 | Class 5a | RD000227 | 4100 | Moyné Shire | 30/06/2004 | | |
| BURCHETTS LANE | CARAMUT | 5.32km north Hamilton Hwy | 6.36km north Hamilton Hwy | 1033 | Class 5a | RD000228 | 4100 | Moyné Shire | 30/06/2004 | | |
| BURCHETTS LANE | CARAMUT | 6.36km north Hamilton Hwy | Mustons Ln | 378 | Class 5a | RD000229 | 4100 | Moyné Shire | 30/06/2004 | | |
| BURKE STREET | MORTLAKE | Dowling St | Scott St | 217 | Class 4 | RD000230 | 6022 | Moyné Shire | 30/06/2004 | | |
| BURKE STREET | MORTLAKE | Scott St | Dunlop St | 147 | Class 4 | RD000231 | 6022 | Moyné Shire | 30/06/2004 | | |
| BURKE STREET | MORTLAKE | Dunlop St | Kerr St | 278 | Class 4 | RD000232 | 6022 | Moyné Shire | 30/06/2004 | | |
| BURKE STREET | MORTLAKE | Kerr St | Hopetoun St | 262 | Class 4 | RD000233 | 6022 | Moyné Shire | 30/06/2004 | | |
| BURLEIGHS ROAD | MACARTHUR | Hamilton-Port Fairy Rd | 1.33km south Hamilton-Port Fairy Rd | 1331 | Class 5b | RD0003013 | 5264 | Moyné Shire | 30/06/2004 | | |
| BURMA ROAD | WOOLSTHORPE | Warrnambool-Caramut Rd | Woolsthorpe-Heywood Rd | 1153 | Class 5b | RD0003072 | 5316 | Moyné Shire | 30/06/2004 | | |
| BURRELLS FLAT ROAD | SOUTHERN CROSS | Penshurst-Warrnambool Rd | Rosemount Rd | 803 | Class 5a | RD000234 | 2013 | Moyné Shire | 30/06/2004 | | |
| BURRELLS FLAT ROAD | SOUTHERN CROSS | Rosemount Rd | 0.76km north Rosemount Rd | 757 | Class 5a | RD000235 | 2013 | Moyné Shire | 30/06/2004 | | |
| BURRELLS FLAT ROAD | SOUTHERN CROSS | 0.76km north Rosemount Rd | 1.58km north Rosemount Rd | 826 | Class 5a | RD000236 | 2013 | Moyné Shire | 30/06/2004 | | |
| BURRELLS FLAT ROAD | SOUTHERN CROSS | 1.58km north Rosemount Rd | 2.41km north Rosemount Rd | 822 | Class 5a | RD000237 | 2013 | Moyné Shire | 30/06/2004 | | |
| BURRELLS FLAT ROAD | KOROIT | 2.41km north Rosemount Rd | 3.32km north Rosemount Rd | 828 | Class 5a | RD000238 | 2013 | Moyné Shire | 30/06/2004 | | |
| BURRELLS FLAT ROAD | KOROIT | 3.32km north Rosemount Rd | Thwaites Rd | 868 | Class 5a | RD000239 | 2013 | Moyné Shire | 30/06/2004 | | |
| BYADUK-PENSHURST ROAD | BYADUK | 0.65km west of Warrabkook-Macarthur Rd | 0.16km East of Warrabkook-Macarthur Road | 815 | Other | RD000240 | 4128 | Southern Grampians Shire | 30/06/2004 | | |
| BYADUK-PENSHURST ROAD | BYADUK | 0.16km East of Warrabkook-Macarthur Rd | Seal Change | 1110 | Other | RD000241 | 4128 | Southern Grampians Shire | 30/06/2004 | | |
| BYADUK-PENSHURST ROAD | BYADUK | Seal Change | Seal Change | 550 | Other | RD000242 | 4128 | Southern Grampians Shire | 30/06/2004 | | |
| BYADUK-PENSHURST ROAD | BYADUK | Seal Change | 1.42km east Linkes Rd | 2875 | Other | RD000243 | 4128 | Southern Grampians Shire | 30/06/2004 | | |
| BYADUK-PENSHURST ROAD | GAZETTE | Linkes Rd | 0.31km east of Linkes Rd | 310 | Class 5a | RD000244 | 4128 | Moyné Shire | 30/06/2004 | | |
| BYADUK-PENSHURST ROAD | GAZETTE | 0.31km east of Linkes Rd | 1.42km east of Linkes Rd | 1110 | Class 5a | RD000245 | 4128 | Moyné Shire | 30/06/2004 | | |
| BYADUK-PENSHURST ROAD | GAZETTE | 1.42km east of Linkes Rd | Macarthur-Penshurst Rd | 1210 | Class 5a | RD000246 | 4128 | Moyné Shire | 30/06/2004 | | |
| CAINS ROAD | TYRENDARRA EAST | 1.34km south Princes Hwy | Princes Hwy | 1338 | Class 5b | RD0003063 | 5307 | Moyné Shire | 30/06/2004 | | |
| CAIRNLEA LANE | MORTLAKE | Prentices Ln | 0.83km east Prentices Ln | 827 | Class 5a | RD000247 | 4073 | Moyné Shire | 30/06/2004 | | |
| CAIRNLEA LANE | MORTLAKE | 0.83km east Prentices Ln | Mortlake-Ararat Rd | 792 | Class 5a | RD000248 | 4073 | Moyné Shire | 30/06/2004 | | |
| CALLAGHANS ROAD | NIRRANDA SOUTH | Great Ocean Rd | 0.83km east Great Ocean Rd | 829 | Class 5a | RD000249 | 4034 | Moyné Shire | 30/06/2004 | | |
| CALLAGHANS ROAD | NIRRANDA SOUTH | 0.83km east Great Ocean Rd | 1.63km east Great Ocean Rd | 805 | Class 5a | RD000250 | 4034 | Moyné Shire | 30/06/2004 | | |
| CALLAGHANS ROAD | CURDIEVALE | 1.63km east Great Ocean Rd | 2.65km east Great Ocean Rd | 1018 | Class 5a | RD000251 | 4034 | Moyné Shire | 30/06/2004 | | |
| CALLAGHANS ROAD | NIRRANDA SOUTH | 2.65km east Great Ocean Rd | 3.59km east Great Ocean Rd | 937 | Class 5b | RD002622 | 4034 | Moyné Shire | 30/06/2004 | | |
| CALLAWAY COURT | PETERBOROUGH | Macgillivray Rd | 0.25km east Macgillivray Rd | 254 | Class 5a | RD000252 | 6229 | Moyné Shire | 17/01/2011 | | |
| CAMERON STREET | MORTLAKE | Hyland St | Mortlake-Ararat Rd | 134 | Class 5a | RD000253 | 7000 | Moyné Shire | 30/06/2004 | | |
| CAMERON STREET | WOORNDOO | Stanley St | 0.10km south McCrow St (southern boundary of crown reserve for transfer station) | 364 | Class 5b | RD0003302 | 8103 | Moyné Shire | 30/06/2004 | | |
| CAMERONS ROAD | WOOLSTHORPE | Woolsthorpe-Heywood Rd | 0.67km north Woolsthorpe-Heywood Rd | 699 | Class 5a | RD000254 | 4090 | Moyné Shire | 30/06/2004 | | |
| CAMERONS ROAD | WOOLSTHORPE | 0.67km north Woolsthorpe-Heywood Rd | 1.00km north Woolsthorpe-Heywood Rd | 322 | Class 5a | RD000255 | 4090 | Moyné Shire | 30/06/2004 | | |
| CAMERONS ROAD | WOOLSTHORPE | 1.00km north Woolsthorpe-Heywood Rd | 2.04km north Woolsthorpe-Heywood Rd | 1042 | Class 5a | RD000256 | 4090 | Moyné Shire | 30/06/2004 | | |
| CAMERONS ROAD | WOOLSTHORPE | 2.04km north Woolsthorpe-Heywood Rd | 3.07km north Woolsthorpe-Heywood Rd | 1033 | Class 5a | RD000257 | 4090 | Moyné Shire | 30/06/2004 | | |
| CAMERONS ROAD | WOOLSTHORPE | 3.07km north Woolsthorpe-Heywood Rd | 3.45km north Woolsthorpe-Heywood Rd | 379 | Class 5a | RD000258 | 4090 | Moyné Shire | 30/06/2004 | | |
| CAMERONS ROAD | WOOLSTHORPE | 3.45km north Woolsthorpe-Heywood Rd | 4.27km north Woolsthorpe-Heywood Rd | 818 | Class 5a | RD000259 | 4090 | Moyné Shire | 30/06/2004 | | |
| CAMERONS ROAD | WOOLSTHORPE | 4.27km north Woolsthorpe-Heywood Rd | 5.05km north Woolsthorpe-Heywood Rd | 781 | Class 5a | RD000260 | 4090 | Moyné Shire | 30/06/2004 | | |
| CAMERONS ROAD | HAWKESDALE | 5.05km north Woolsthorpe-Heywood Rd | Minjah-Hawkesdale Rd | 3780 | Class 5b | RD002641 | 4090 | Moyné Shire | 30/06/2004 | | |
| CAMERONS ROAD | HAWKESDALE | Minjah-Hawkesdale Rd | 1.63km north Minjah-Hawkesdale Rd | 1631 | Class 5b | RD002642 | 4090 | Moyné Shire | 30/06/2004 | | |
| CAMERONS ROAD | WALLACEDALE | Blohm Rd | 1.12km north Blohm Rd | 1120 | Class 5b | RD003038 | 5283 | Moyné Shire | 30/06/2004 | | |
| CAMPBELL STREET | PORT FAIRY | Albert St | James St | 425 | Class 4 | RD000261 | 6167 | Moyné Shire | 30/06/2004 | | |
| CAMPBELL STREET | PORT FAIRY | James St | Wishart St | 390 | Class 4 | RD000262 | 6167 | Moyné Shire | 30/06/2004 | | |
| CAMPBELL STREET | PORT FAIRY | Wishart St | Gipps St | 184 | Class 4 | RD000263 | 6167 | Moyné Shire | 30/06/2004 | | |
| CAMPBELLS LANE | MORTLAKE | Mortlake-Ararat Rd | Dales Ln | 2100 | Class 5b | RD002822 | 5102 | Moyné Shire | 30/06/2004 | | |
| CAMPIONS LANE | THE SISTERS | Ellerslie-Sisters Rd | Londrigans Ln | 3360 | Class 5b | RD002771 | 5073 | Moyné Shire | 30/06/2004 | | |
| CARAMUT-CHATSWORTH ROAD | CARAMUT | 0.10 Glenhompson-Caramut Rd | 1.02 km east Hamilton Hwy | 675 | Class 4 | RD000264 | 2000 | Moyné Shire | 30/06/2004 | | |



MOYNE SHIRE COUNCIL

Register of Public Roads 2025

| Road Name | Locality | Start | End | Length | Class | Asset ID | Road Number | Responsibility | Date Road Made Public | Date Road Ceased Public | Legislation / Alternate Name / Comments |
|----------------------------|-------------|---|-----------------------------------|--------|----------|----------|-------------|----------------|-----------------------|-------------------------|---|
| CARAMUT-CHATSWORTH ROAD | CARAMUT | 1.02 km east Hamilton Hwy | 0.92km east Hamilton Hwy | 270 | Class 4 | RD000265 | 2000 | Moyne Shire | 30/06/2004 | | |
| CARAMUT-CHATSWORTH ROAD | CARAMUT | 0.92km east Hamilton Hwy | 1.42km east Hamilton Hwy | 815 | Class 4 | RD000266 | 2000 | Moyne Shire | 30/06/2004 | | |
| CARAMUT-CHATSWORTH ROAD | CARAMUT | 1.42km east Hamilton Hwy | 2.17km east Hamilton Hwy | 1085 | Class 4 | RD000267 | 2000 | Moyne Shire | 30/06/2004 | | |
| CARAMUT-CHATSWORTH ROAD | CARAMUT | 2.17km east Hamilton Hwy | 0.24 km North Boortkoi Rd | 405 | Class 4 | RD000268 | 2000 | Moyne Shire | 30/06/2004 | | |
| CARAMUT-CHATSWORTH ROAD | CARAMUT | 0.24 km North Boortkoi Rd | 0.74 km north Boortkoi Rd | 495 | Class 4 | RD000269 | 2000 | Moyne Shire | 30/06/2004 | | |
| CARAMUT-CHATSWORTH ROAD | CARAMUT | 0.74 km north Boortkoi Rd | 1.61 km north Boortkoi Rd | 875 | Class 4 | RD000270 | 2000 | Moyne Shire | 30/06/2004 | | |
| CARAMUT-CHATSWORTH ROAD | CARAMUT | 1.61 km north Boortkoi Rd | 1.86 km north Boortkoi Rd | 245 | Class 4 | RD000271 | 2000 | Moyne Shire | 30/06/2004 | | |
| CARAMUT-CHATSWORTH ROAD | CARAMUT | 1.86 km north Boortkoi Rd | 2.37 km north Boortkoi Rd | 507 | Class 4 | RD000272 | 2000 | Moyne Shire | 30/06/2004 | | |
| CARAMUT-CHATSWORTH ROAD | CARAMUT | 2.37 km north Boortkoi Rd | 0.16 km south Jefferys Ln | 393 | Class 4 | RD000273 | 2000 | Moyne Shire | 30/06/2004 | | |
| CARAMUT-CHATSWORTH ROAD | CARAMUT | 0.16 km south Jefferys Ln | Jefferys Ln | 160 | Class 4 | RD000274 | 2000 | Moyne Shire | 30/06/2004 | | |
| CARAMUT-CHATSWORTH ROAD | CARAMUT | Jefferys Ln | 1.08 km north Jefferys Ln | 1080 | Class 4 | RD000275 | 2000 | Moyne Shire | 30/06/2004 | | |
| CARAMUT-CHATSWORTH ROAD | CARAMUT | 1.08 km north Jefferys Ln | 1.37 km north Jefferys Ln | 295 | Class 4 | RD000276 | 2000 | Moyne Shire | 30/06/2004 | | |
| CARAMUT-CHATSWORTH ROAD | CARAMUT | 1.37 km north Jefferys Ln | 2.68 km north Jefferys Ln | 1310 | Class 4 | RD000277 | 2000 | Moyne Shire | 30/06/2004 | | |
| CARAMUT-CHATSWORTH ROAD | CARAMUT | 2.68 km north Jefferys Ln | 3.21 km north Jefferys Ln | 525 | Class 4 | RD000278 | 2000 | Moyne Shire | 30/06/2004 | | |
| CARAMUT-CHATSWORTH ROAD | CARAMUT | 3.21 km north Jefferys Ln | 4.14 km north Jefferys Ln | 928 | Class 4 | RD000279 | 2000 | Moyne Shire | 30/06/2004 | | |
| CARAMUT-CHATSWORTH ROAD | CARAMUT | 4.14 km north Jefferys Ln | 5.09 km north Jefferys Ln | 957 | Class 3 | RD000280 | 2000 | Moyne Shire | 30/06/2004 | | |
| CARAMUT-CHATSWORTH ROAD | CARAMUT | 5.09 km north Jefferys Ln | 5.61 km north Jefferys Ln | 511 | Class 4 | RD000281 | 2000 | Moyne Shire | 30/06/2004 | | |
| CARAMUT-CHATSWORTH ROAD | CARAMUT | 5.61 km north Jefferys Ln | 6.32 km north Jefferys Ln | 714 | Class 4 | RD000282 | 2000 | Moyne Shire | 30/06/2004 | | |
| CARAMUT-CHATSWORTH ROAD | CHATSWORTH | 6.32 km north Jefferys Ln | 6.90 km north Jefferys Ln | 585 | Class 4 | RD000283 | 2000 | Moyne Shire | 30/06/2004 | | |
| CARAMUT-CHATSWORTH ROAD | CHATSWORTH | 6.90 km north Jefferys Ln | 8.07 km north Jefferys Ln | 1170 | Class 4 | RD000284 | 2000 | Moyne Shire | 30/06/2004 | | |
| CARAMUT-CHATSWORTH ROAD | CHATSWORTH | 8.07 km north Jefferys Ln | 8.58 km north Jefferys Ln | 505 | Class 4 | RD000285 | 2000 | Moyne Shire | 30/06/2004 | | |
| CARAMUT-CHATSWORTH ROAD | CHATSWORTH | 8.58 km north Jefferys Ln | 9.14 km north Jefferys Ln | 560 | Class 4 | RD000286 | 2000 | Moyne Shire | 30/06/2004 | | |
| CARAMUT-CHATSWORTH ROAD | CHATSWORTH | 9.14 km north Jefferys Ln | 9.50 km north Jefferys Ln | 365 | Class 4 | RD000287 | 2000 | Moyne Shire | 30/06/2004 | | |
| CARAMUT-CHATSWORTH ROAD | CHATSWORTH | 9.50 km north Jefferys Ln | Woomdoo-Chatsworth Rd | 950 | Class 4 | RD000288 | 2000 | Moyne Shire | 30/06/2004 | | |
| CARAMUT-CHATSWORTH ROAD | CARAMUT | 2.17km east Hamilton Hwy | 2.77km east Hamilton Hwy | 598 | Class 4 | RD003377 | 2000 | Moyne Shire | 30/06/2004 | | |
| CARAMUT-CHATSWORTH ROAD | CARAMUT | 2.77km east Hamilton Hwy | 2.86km east Hamilton Hwy | 89 | Class 4 | RD003378 | 2000 | Moyne Shire | 30/06/2004 | | |
| CARDIGAN STREET | KIRKSTALL | Aire St | 0.14km west Aire St | 140 | Class 5b | RD003199 | 7059 | Moyne Shire | 30/06/2004 | | |
| CAREY LANE | CROSSLEY | Lowrey Rd | 0.21km east Lowrey Rd | 207 | Class 5b | RD003079 | 5324 | Moyne Shire | 30/06/2004 | | |
| CARMENS LANE | ELLERSLIE | 1.71km south McRaes Ln | McRaes Ln | 1708 | Class 5b | RD002821 | 5101 | Moyne Shire | 30/06/2004 | | |
| CARMICHAEL STREET | WOOLSTHORPE | 0.27km west Davidson St | Warnambool-Caramut Rd | 266 | Class 5a | RD003169 | 7035 | Moyne Shire | 30/06/2004 | | |
| CARMICHAEL STREET | WOOLSTHORPE | Warnambool-Caramut Rd | 0.05km east Warnambool-Caramut Rd | 54 | Class 5a | RD003170 | 7035 | Moyne Shire | 30/06/2004 | | |
| CARPARK (MORTLAKE TOILETS) | MORTLAKE | Car parking area (for public toilets) on west side of Hamilton Highway from 0.06km east Officer St roundabout | 0.12km east Officer St roundabout | 60 | Class 5a | RD000289 | 6234 | Moyne Shire | 30/06/2004 | | |
| CARROLLS LANE | GARVOC | Princes Hwy | 0.99km north Princes Hwy | 985 | Class 5b | RD002745 | 5049 | Moyne Shire | 30/06/2004 | | |
| CARROLLS ROAD | YAMBUK | Yambuk Lake Rd | 1.03km east Yambuk Lake Rd | 1028 | Class 5a | RD000290 | 2067 | Moyne Shire | 30/06/2004 | | |
| CARROLLS ROAD | YAMBUK | 1.03km east Yambuk Lake Rd | Princes Hwy | 1114 | Class 5a | RD000291 | 2067 | Moyne Shire | 30/06/2004 | | |
| CARROLLS ROAD | ALLANSFORD | Factory Ln | Ritchies Rd | 1142 | Class 5a | RD002700 | 5012 | Moyne Shire | 30/06/2004 | | |
| CARROLLS ROAD | ALLANSFORD | Ritchies Rd | Great Ocean Rd | 1517 | Class 5a | RD002701 | 5012 | Moyne Shire | 30/06/2004 | | |
| CARRS ROAD | KOROIT | Koroit-Woolsthorpe Rd | Mt Taurus Rd | 1629 | Class 6 | RD003257 | 8006 | Moyne Shire | 30/06/2004 | | |
| CASTLE CAREY ROAD | MORTLAKE | Hamilton Hwy | 3.81km East Mortlake Ararat Rd | 3810 | Class 5b | RD002826 | 5106 | Moyne Shire | 30/06/2004 | | |
| CASTLE CAREY ROAD | MORTLAKE | 3.81km East Mortlake Ararat Rd | 6.06km East Mortlake Ararat Rd | 2250 | Class 5b | RD002827 | 5106 | Moyne Shire | 30/06/2004 | | |
| CASTLE CAREY ROAD - EAST | MORTLAKE | 0.12km north Purcells Ln | Purcells Ln | 116 | Class 5b | RD000292 | 2065 | Moyne Shire | 30/06/2004 | | |
| CASTLE CAREY ROAD - EAST | MORTLAKE | Purcells Ln | 0.45km east Purcells Ln | 449 | Class 3 | RD000293 | 2065 | Moyne Shire | 30/06/2004 | | |
| CASTLE CAREY ROAD - EAST | MORTLAKE | 0.45km east Purcells Ln | 1.21km east Purcells Ln | 757 | Class 3 | RD000294 | 2065 | Moyne Shire | 30/06/2004 | | |
| CASTLE CAREY ROAD - EAST | MORTLAKE | 1.21km east Purcells Ln | 1.86km east Purcells Ln | 658 | Class 3 | RD000295 | 2065 | Moyne Shire | 30/06/2004 | | |
| CASTLE CAREY ROAD - EAST | MORTLAKE | 1.86km east Purcells Ln | 2.45km east Purcells Ln | 590 | Class 3 | RD000296 | 2065 | Moyne Shire | 30/06/2004 | | |
| CASTLE CAREY ROAD - EAST | MORTLAKE | 2.45km east Purcells Ln | 3.61km east Purcells Ln | 1158 | Class 3 | RD000297 | 2065 | Moyne Shire | 30/06/2004 | | |
| CASTLE CAREY ROAD - EAST | KOLORA | 3.61km east Purcells Ln | 4.56km east Purcells Ln | 945 | Class 3 | RD000298 | 2065 | Moyne Shire | 30/06/2004 | | |
| CASTLE CAREY ROAD - EAST | KOLORA | 4.56km east Purcells Ln | 5.92km east Purcells Ln | 1362 | Class 3 | RD000299 | 2065 | Moyne Shire | 30/06/2004 | | |
| CASTLE CAREY ROAD - EAST | KOLORA | 5.92km east Purcells Ln | Darlington-Terang Rd | 339 | Class 3 | RD000300 | 2065 | Moyne Shire | 30/06/2004 | | |
| CASTLE CAREY ROAD - EAST | KOLORA | Darlington-Terang Rd | 1.33km east Darlington-Terang Rd | 1330 | Class 3 | RD000301 | 2065 | Moyne Shire | 30/06/2004 | | |
| CASTLE CAREY ROAD - EAST | KOLORA | 1.33km east Darlington-Terang Rd | 1.83km east Darlington-Terang Rd | 497 | Class 3 | RD000302 | 2065 | Moyne Shire | 30/06/2004 | | |
| CASTLE CAREY ROAD - EAST | MORTLAKE | Hamilton Hwy | 0.12km north Purcells Ln | 2991 | Class 5b | RD002609 | 2065 | Moyne Shire | 30/06/2004 | | |
| CASTWOOD PLACE | PORT FAIRY | Bourne Ave | 0.07km south Bourne Ave | 73 | Class 5a | RD000303 | 6203 | Private | 30/06/2004 | | |
| CATHCARTS FORD ROAD | WINSLOW | Tobins Rd | Harry Goods Rd | 833 | Class 5a | RD000304 | 5069 | Moyne Shire | 30/06/2004 | | |
| CATHCARTS FORD ROAD | WINSLOW | Harry Goods Rd | Injemira Rd | 4214 | Class 5b | RD002767 | 5069 | Moyne Shire | 30/06/2004 | | |
| CEMETERY LANE | MORTLAKE | Hamilton Hwy | Cemetery entrance | 1054 | Class 5a | RD000305 | 4070 | Moyne Shire | 30/06/2004 | | |
| CEMETERY ROAD | NIRRANDA | 0.29km west Blakes Rd | Blakes Rd | 285 | Class 5b | RD002756 | 5059 | Moyne Shire | 30/06/2004 | | |
| CEMETERY ROAD | GARVOC | Rec Reserve Rd | 0.18km south Rec Reserve Rd | 176 | Class 5b | RD003154 | 7019 | Moyne Shire | 30/06/2004 | | |
| CEMETERY ROAD | HAWKESDALE | 0.49km west Penshurst-Warnambool Rd | Penshurst-Warnambool Rd | 490 | Class 5b | RD003211 | 7068 | Moyne Shire | 30/06/2004 | | |
| CHAMALLAK LANE | THE SISTERS | Mortlake-Framlingham Rd | Tapps Ln | 3950 | Class 5b | RD002811 | 5094 | Moyne Shire | 30/06/2004 | | |



MOYNE SHIRE COUNCIL

Register of Public Roads 2025

| Road Name | Locality | Start | End | Length | Class | Asset ID | Road Number | Responsibility | Date Road Made Public | Date Road Ceased Public | Legislation / Alternate Name / Comments |
|---------------------------|--------------|--|--|--------|----------|----------|-------------|----------------------|-----------------------|-------------------------|---|
| CHAMALLAK LANE | KOLORA | Tapps Ln | Terang-Mortlake Rd | 3110 | Class 6 | RD002812 | 5094 | Moyné Shire | 30/06/2004 | | |
| CHAMBERLAIN STREET | KIRKSTALL | Penshurst-Warnambool Rd | Aire St | 510 | Class 5a | RD000306 | 6061 | Moyné Shire | 30/06/2004 | | |
| CHAMBERLAIN STREET | KIRKSTALL | Aire St | 0.21km east Aire St | 211 | Class 5b | RD003125 | 6061 | Moyné Shire | 30/06/2004 | | |
| CHAMBERS ROAD | MEPUNGA | 1.06km south Nicholsons Rd | Nicholsons Rd | 1045 | Class 5b | RD002704 | 5015 | Moyné Shire | 30/06/2004 | | |
| CHAMPION STREET | PETERBOROUGH | Old Peterborough Rd | Halladale St | 144 | Class 5b | RD003194 | 7057 | Moyné Shire | 30/06/2004 | | |
| CHANNING DRIVE | KOROIT | Nine Mile Creek Road (North) | Keane Street | 217 | Class 5a | RD003464 | 6230 | Moyné Shire | 25/05/2012 | | Created through Subdivision PS648841 |
| CHANNING DRIVE | KOROIT | Keane Street | Nine Mile Creek Road (South) | 257 | Class 5a | RD003465 | 6230 | Moyné Shire | 9/05/2016 | | Created through Subdivision PS708101 |
| CHARDS LANE | GARVOG | Allans Ln | Framlingham-Garvoc Rd | 1584 | Class 5b | RD002746 | 5050 | Moyné Shire | 30/06/2004 | | |
| CHATSWORTH-BOLAC ROAD | CHATSWORTH | Chatsworth-Wickliffe Rd | 0.21km east Chatsworth-Wickliffe Rd | 205 | Class 4 | RD000307 | 4084 | Moyné Shire | 30/06/2004 | | |
| CHATSWORTH-BOLAC ROAD | CHATSWORTH | 0.21km east Chatsworth-Wickliffe Rd | 0.41km east Chatsworth-Wickliffe Rd | 205 | Class 4 | RD000308 | 4084 | Moyné Shire | 30/06/2004 | | |
| CHATSWORTH-BOLAC ROAD | CHATSWORTH | 0.41km east Chatsworth-Wickliffe Rd | 0.66km east Chatsworth-Wickliffe Rd | 245 | Class 4 | RD000309 | 4084 | Moyné Shire | 30/06/2004 | | |
| CHATSWORTH-BOLAC ROAD | CHATSWORTH | 0.66km east Chatsworth-Wickliffe Rd | 1.69 km east Chatsworth-Wickliffe Rd | 1035 | Class 4 | RD000310 | 4084 | Moyné Shire | 30/06/2004 | | |
| CHATSWORTH-BOLAC ROAD | CHATSWORTH | 1.69 km east Chatsworth-Wickliffe Rd | 1.93km east Chatsworth-Wickliffe Rd | 243 | Class 4 | RD000311 | 4084 | Moyné Shire | 30/06/2004 | | |
| CHATSWORTH-BOLAC ROAD | CHATSWORTH | 1.93km east Chatsworth-Wickliffe Rd | 2.25km east Chatsworth-Wickliffe Rd | 317 | Class 4 | RD000312 | 4084 | Moyné Shire | 30/06/2004 | | |
| CHATSWORTH-BOLAC ROAD | CHATSWORTH | 2.25km east Chatsworth-Wickliffe Rd | 2.34km east Chatsworth-Wickliffe Rd | 660 | Class 4 | RD000313 | 4084 | Moyné Shire | 30/06/2004 | | |
| CHATSWORTH-BOLAC ROAD | CHATSWORTH | 2.34km east Chatsworth-Wickliffe Rd | 3.08km east Chatsworth-Wickliffe Rd | 173 | Class 4 | RD000314 | 4084 | Moyné Shire | 30/06/2004 | | |
| CHATSWORTH-BOLAC ROAD | CHATSWORTH | 3.08km east Chatsworth-Wickliffe Rd | 3.30km east Chatsworth-Wickliffe Rd | 219 | Class 4 | RD000315 | 4084 | Moyné Shire | 30/06/2004 | | |
| CHATSWORTH-BOLAC ROAD | CHATSWORTH | 3.30km east Chatsworth-Wickliffe Rd | 3.77km east Chatsworth-Wickliffe Rd | 467 | Class 4 | RD000316 | 4084 | Moyné Shire | 30/06/2004 | | |
| CHATSWORTH-BOLAC ROAD | CHATSWORTH | 3.77km east Chatsworth-Wickliffe Rd | 4.19km east Chatsworth-Wickliffe Rd | 422 | Class 4 | RD000317 | 4084 | Moyné Shire | 30/06/2004 | | |
| CHATSWORTH-BOLAC ROAD | CHATSWORTH | 4.19km east Chatsworth-Wickliffe Rd | 4.31km east Chatsworth-Wickliffe Rd | 118 | Class 4 | RD000318 | 4084 | Moyné Shire | 30/06/2004 | | |
| CHATSWORTH-BOLAC ROAD | CHATSWORTH | 4.31km east Chatsworth-Wickliffe Rd | 4.74km east Chatsworth-Wickliffe Rd | 427 | Class 4 | RD000319 | 4084 | Moyné Shire | 30/06/2004 | | |
| CHATSWORTH-BOLAC ROAD | CHATSWORTH | 4.74km east Chatsworth-Wickliffe Rd | 4.85km east Chatsworth-Wickliffe Rd | 115 | Class 4 | RD000320 | 4084 | Moyné Shire | 30/06/2004 | | |
| CHATSWORTH-BOLAC ROAD | CHATSWORTH | 4.85km east Chatsworth-Wickliffe Rd | 5.05km east Chatsworth-Wickliffe Rd | 203 | Class 4 | RD000321 | 4084 | Moyné Shire | 30/06/2004 | | |
| CHATSWORTH-BOLAC ROAD | CHATSWORTH | 5.05km east Chatsworth-Wickliffe Rd | 6.08km east Chatsworth-Wickliffe Rd | 1027 | Class 4 | RD000322 | 4084 | Moyné Shire | 30/06/2004 | | |
| CHATSWORTH-BOLAC ROAD | CHATSWORTH | 6.08km east Chatsworth-Wickliffe Rd | 6.30km east Chatsworth-Wickliffe Rd | 219 | Class 4 | RD000323 | 4084 | Moyné Shire | 30/06/2004 | | |
| CHATSWORTH-BOLAC ROAD | WOORNDOO | 6.30km east Chatsworth-Wickliffe Rd | 7.11km east Chatsworth-Wickliffe Rd | 807 | Class 4 | RD000324 | 4084 | Moyné Shire | 30/06/2004 | | |
| CHATSWORTH-BOLAC ROAD | WOORNDOO | 7.11km east Chatsworth-Wickliffe Rd | 7.89km east Chatsworth-Wickliffe Rd | 777 | Class 4 | RD000325 | 4084 | Moyné Shire | 30/06/2004 | | |
| CHATSWORTH-BOLAC ROAD | WOORNDOO | 7.89km east Chatsworth-Wickliffe Rd | 8.46km east Chatsworth-Wickliffe Rd | 570 | Class 4 | RD000326 | 4084 | Moyné Shire | 30/06/2004 | | |
| CHATSWORTH-BOLAC ROAD | WOORNDOO | 8.46km east Chatsworth-Wickliffe Rd | 8.89km east Chatsworth-Wickliffe Rd | 436 | Class 4 | RD000327 | 4084 | Moyné Shire | 30/06/2004 | | |
| CHATSWORTH-BOLAC ROAD | WOORNDOO | 8.89km east Chatsworth-Wickliffe Rd | 9.35km east Chatsworth-Wickliffe Rd | 461 | Class 4 | RD000328 | 4084 | Moyné Shire | 30/06/2004 | | |
| CHATSWORTH-BOLAC ROAD | WOORNDOO | 9.35km east Chatsworth-Wickliffe Rd | 9.67km east Chatsworth-Wickliffe Rd | 316 | Class 4 | RD000329 | 4084 | Moyné Shire | 30/06/2004 | | |
| CHATSWORTH-BOLAC ROAD | WOORNDOO | 9.67km east Chatsworth-Wickliffe Rd | Myuna La | 600 | Class 4 | RD000330 | 4084 | Moyné Shire | 30/06/2004 | | |
| CHATSWORTH-WICKLIFFE ROAD | CHATSWORTH | Woorndoo-Chatsworth Rd | 0.24km north Chatsworth-Bolac Rd | 847 | Class 5a | RD000331 | 4088 | Moyné Shire | 30/06/2004 | | |
| CHATSWORTH-WICKLIFFE ROAD | CHATSWORTH | 0.24km north Chatsworth-Bolac Rd | 1.33km north Chatsworth-Bolac Rd | 1091 | Class 5a | RD000332 | 4088 | Moyné Shire | 30/06/2004 | | |
| CHATSWORTH-WICKLIFFE ROAD | CHATSWORTH | 1.33km north Chatsworth-Bolac Rd | 2.55km north Chatsworth-Bolac Rd | 1222 | Class 5a | RD000333 | 4088 | Moyné Shire | 30/06/2004 | | |
| CHATSWORTH-WICKLIFFE ROAD | CHATSWORTH | 2.55km north Chatsworth-Bolac Rd (Shire Boundary eastside) | 4.03km north Chatsworth-Bolac Rd (Shire Boundary westside) | 1700 | Other | RD000334 | 4088 | Rural City of Ararat | 30/06/2004 | | |
| CHESTER STREET | YAMBUK | Armine St | Wriothesley St | 514 | Class 5a | RD000335 | 6087 | Moyné Shire | 30/06/2004 | | |
| CHESTER STREET | YAMBUK | Wriothesley St | Yambuk Lake Rd | 356 | Class 5b | RD003131 | 6087 | Moyné Shire | 30/06/2004 | | |
| CHILDERS COVE ACCESS ROAD | THE COVE | 0.73km south Childers Cove Rd (Corner) | Seal Change | 589 | Class 5a | RD000338 | 2068 | Moyné Shire | 30/06/2004 | | |
| CHILDERS COVE ACCESS ROAD | THE COVE | Seal Change | Childers Cove Rd | 135 | Class 5a | RD000339 | 2068 | Moyné Shire | 30/06/2004 | | |
| CHILDERS COVE ROAD | MEPUNGA WEST | Great Ocean Rd | 0.10km south Great Ocean Rd | 95 | Class 4 | RD000340 | 2036 | Moyné Shire | 30/06/2004 | | |
| CHILDERS COVE ROAD | MEPUNGA WEST | 0.10km south Great Ocean Rd | 0.71km south Great Ocean Rd | 614 | Class 4 | RD000341 | 2036 | Moyné Shire | 30/06/2004 | | |
| CHILDERS COVE ROAD | MEPUNGA | 0.71km south Great Ocean Rd | 1.31km south Great Ocean Rd | 599 | Class 4 | RD000342 | 2036 | Moyné Shire | 30/06/2004 | | |
| CHILDERS COVE ROAD | MEPUNGA | 1.31km south Great Ocean Rd | 2.19km south Great Ocean Rd | 886 | Class 4 | RD000343 | 2036 | Moyné Shire | 30/06/2004 | | |
| CHILDERS COVE ROAD | MEPUNGA | 2.19km south Great Ocean Rd | 2.91km south Great Ocean Rd | 717 | Class 4 | RD000344 | 2036 | Moyné Shire | 30/06/2004 | | |
| CHILDERS COVE ROAD | MEPUNGA EAST | 2.91km south Great Ocean Rd | 3.25km south Great Ocean Rd | 344 | Class 4 | RD000345 | 2036 | Moyné Shire | 30/06/2004 | | |
| CHILDERS COVE ROAD | MEPUNGA EAST | 3.25km south Great Ocean Rd | 0.28km north Kings Rd | 691 | Class 4 | RD000346 | 2036 | Moyné Shire | 30/06/2004 | | |
| CHILDERS COVE ROAD | MEPUNGA EAST | 0.28km north Kings Rd | 0.03km north Kings Rd | 248 | Class 4 | RD000347 | 2036 | Moyné Shire | 30/06/2004 | | |
| CHILDERS COVE ROAD | MEPUNGA | 0.03km north Kings Rd | 0.98km south Kings Rd | 1009 | Class 4 | RD000348 | 2036 | Moyné Shire | 30/06/2004 | | |
| CHILDERS COVE ROAD | THE COVE | 1.77km south Kings Rd | 2.11km south Kings Rd | 1131 | Class 4 | RD000350 | 2036 | Moyné Shire | 30/06/2004 | | |
| CHILDERS COVE ROAD | THE COVE | 2.11km south Kings Rd | 0.46km east Childers Cove Access Rd | 528 | Class 4 | RD000351 | 2036 | Moyné Shire | 30/06/2004 | | |
| CHILDERS COVE ROAD | THE COVE | 0.46km east Childers Cove Access Rd | 0.88km east Childers Cove Access Rd | 416 | Class 4 | RD000352 | 2036 | Moyné Shire | 30/06/2004 | | |
| CHILDERS COVE ROAD | THE COVE | 0.88km east Childers Cove Access Rd | 1.77km east Childers Cove Access Rd | 890 | Class 4 | RD000353 | 2036 | Moyné Shire | 30/06/2004 | | |
| CHILDERS COVE ROAD | THE COVE | 1.77km east Childers Cove Access Rd | Rollos Rd | 501 | Class 4 | RD000354 | 2036 | Moyné Shire | 30/06/2004 | | |
| CHILDERS COVE ROAD | NULLAWARRE | Rollos Rd | 0.75km east Rollos Rd | 630 | Class 4 | RD000355 | 2036 | Moyné Shire | 30/06/2004 | | |
| CHILDERS COVE ROAD | NULLAWARRE | 0.75km east Rollos Rd | 1.38km east Rollos Rd | 633 | Class 4 | RD000356 | 2036 | Moyné Shire | 30/06/2004 | | |
| CHILDERS COVE ROAD | NULLAWARRE | 1.38km east Rollos Rd | Heskeths Rd | 811 | Class 4 | RD000357 | 2036 | Moyné Shire | 30/06/2004 | | |
| CHILDERS COVE ROAD | NULLAWARRE | Heskeths Rd | 0.93km east Heskeths Rd | 1033 | Class 4 | RD000358 | 2036 | Moyné Shire | 30/06/2004 | | |
| CHILDERS COVE ROAD | NULLAWARRE | 0.93km east Heskeths Rd | Great Ocean Rd | 654 | Class 4 | RD000359 | 2036 | Moyné Shire | 30/06/2004 | | |
| CHISLETTS ROAD | ALLANSFORD | Princes Hwy | Andertons Rd | 2110 | Class 5b | RD002686 | 5005 | Moyné Shire | 30/06/2004 | | |
| CHISLETTS ROAD | ALLANSFORD | Andertons Rd | Naringal-Panmure Rd | 2493 | Class 6 | RD002687 | 5005 | Moyné Shire | 30/06/2004 | | |



MOYNE SHIRE COUNCIL

Register of Public Roads 2025

| Road Name | Locality | Start | End | Length | Class | Asset ID | Road Number | Responsibility | Date Road Made Public | Date Road Ceased Public | Legislation / Alternate Name / Comments |
|-----------------------------|-------------|-------------------------------------|-------------------------------------|--------|----------|----------|-------------|----------------|-----------------------|-------------------------|---|
| CHRISTIES ROAD | MACARTHUR | Mt Eccles Rd | 1.00km north Mt Eccles Rd | 1002 | Class 5a | RD000360 | 4167 | Moyne Shire | 30/06/2004 | | |
| CHRISTIES ROAD | MACARTHUR | 1.00km north Mt Eccles Rd | 1.43km north Mt Eccles Rd | 426 | Class 5a | RD000361 | 4167 | Moyne Shire | 30/06/2004 | | |
| CHRISTIES ROAD | MACARTHUR | 1.43km north Mt Eccles Rd | 2.43km north Mt Eccles Rd | 1000 | Class 5a | RD000362 | 4167 | Moyne Shire | 30/06/2004 | | |
| CHRISTIES ROAD | MACARTHUR | 2.43km north Mt Eccles Rd | 2.99km north Mt Eccles Rd | 559 | Class 5a | RD000363 | 4167 | Moyne Shire | 30/06/2004 | | |
| CHRISTIES ROAD | MACARTHUR | 2.99km north Mt Eccles Rd | Myamyn-Macarthur Rd | 1007 | Class 5a | RD000364 | 4167 | Moyne Shire | 30/06/2004 | | |
| CHURCH LANE | PANMURE | Harris St | Pulham St | 110 | Class 5a | RD000365 | 6031 | Moyne Shire | 30/06/2004 | | |
| CHURCH LANE | PANMURE | Princes Hwy | 0.06km east Princes Hwy | 77 | Class 5a | RD000366 | 6031 | Moyne Shire | 30/06/2004 | | |
| CHURCH LANE | PANMURE | 0.18km west Harris St | Harris St | 181 | Class 5b | RD000313 | 6031 | Moyne Shire | 30/06/2004 | | |
| CHURCH STREET | MORTLAKE | Hyland St | Shaw St | 103 | Class 5a | RD000367 | 6019 | Moyne Shire | 30/06/2004 | | |
| CHURCH STREET | MORTLAKE | Shaw St | Terang-Mortlake Rd | 249 | Class 5a | RD000368 | 6019 | Moyne Shire | 30/06/2004 | | |
| CHURCH STREET | WINSLOW | Beaver St | Duffy St | 235 | Class 5a | RD000369 | 6036 | Moyne Shire | 30/06/2004 | | |
| CHURCH STREET | WINSLOW | 0.10 north Duffy St | 0.33km north Duffy St | 300 | Class 5a | RD000370 | 6036 | Moyne Shire | 17/01/2011 | | |
| CHURCH STREET | HAWKESDALE | Spring St | 0.19km west Peshurst-Warrnambool Rd | 425 | Class 5a | RD000371 | 6075 | Moyne Shire | 30/06/2004 | | |
| CHURCH STREET | HAWKESDALE | 0.19km west Peshurst-Warrnambool Rd | Baird St | 687 | Class 5a | RD000372 | 6075 | Moyne Shire | 30/06/2004 | | |
| CHURCH STREET | YAMBUK | Chester St | High St | 160 | Class 5a | RD000373 | 6081 | Moyne Shire | 30/06/2004 | | |
| CHURCH STREET | PORT FAIRY | Regent St | Barclay St | 159 | Class 5a | RD000374 | 6179 | Moyne Shire | 30/06/2004 | | |
| CHURCH STREET | KOROIT | North St | Station St | 126 | Class 5a | RD000375 | 6189 | Moyne Shire | 30/06/2004 | | |
| CHURCH STREET | PORT FAIRY | Barclay St | Regent St (east) | 171 | Class 5a | RD000314 | 6179 | Moyne Shire | 30/06/2004 | | |
| CLARKE STREET | KOROIT | 0.27km west Anzac Ave | 0.17km west Anzac Ave | 104 | Class 5a | RD000376 | 6108 | Moyne Shire | 30/06/2004 | | |
| CLARKE STREET | KOROIT | 0.17km west Anzac Ave | Anzac Ave | 174 | Class 5a | RD000377 | 6108 | Moyne Shire | 30/06/2004 | | |
| CLARKE STREET | KOROIT | Anzac Ave | Horne St | 237 | Class 5a | RD000378 | 6108 | Moyne Shire | 30/06/2004 | | |
| CLARKE STREET | KOROIT | Horne St | Lake St (formerly High St) | 344 | Class 5a | RD000379 | 6108 | Moyne Shire | 30/06/2004 | | |
| CLIFFORDS LANE | NOORAT | Tapps Ln | Sisters-Noorat Rd | 4108 | Class 5b | RD002776 | 5075 | Moyne Shire | 30/06/2004 | | |
| CLOVER CAMP ROAD | MACARTHUR | Watts Ln | 0.83km north Watts Ln | 829 | Class 5a | RD000380 | 4145 | Moyne Shire | 30/06/2004 | | |
| CLOVER CAMP ROAD | MACARTHUR | 0.83km north Watts Ln | 1.16km north Watts Ln | 335 | Class 6 | RD002655 | 4145 | Moyne Shire | 30/06/2004 | | |
| CLOVER CAMP ROAD | MACARTHUR | 1.16km north Watts Ln | 1.75km north Watts Ln | 584 | Class 6 | RD002656 | 4145 | Moyne Shire | 30/06/2004 | | |
| CODRINGTON-BESSIEBELLE ROAD | CODRINGTON | Princes Hwy | 0.84km north Princes Hwy | 841 | Class 5a | RD000381 | 2069 | Moyne Shire | 30/06/2004 | | |
| CODRINGTON-BESSIEBELLE ROAD | CODRINGTON | 0.84km north Princes Hwy | 1.59km north Princes Hwy | 752 | Class 5a | RD000382 | 2069 | Moyne Shire | 30/06/2004 | | |
| CODRINGTON-BESSIEBELLE ROAD | CODRINGTON | 1.59km north Princes Hwy | 1.71km north Princes Hwy | 115 | Class 5a | RD000383 | 2069 | Moyne Shire | 30/06/2004 | | |
| CODRINGTON-BESSIEBELLE ROAD | CODRINGTON | 1.71km north Princes Hwy | 2.25km north Princes Hwy | 543 | Class 5a | RD000384 | 2069 | Moyne Shire | 30/06/2004 | | |
| CODRINGTON-BESSIEBELLE ROAD | CODRINGTON | 2.25km north Princes Hwy | 2.66km north Princes Hwy | 411 | Class 5a | RD000385 | 2069 | Moyne Shire | 30/06/2004 | | |
| CODRINGTON-BESSIEBELLE ROAD | CODRINGTON | 2.66km north Princes Hwy | 3.35km north Princes Hwy | 683 | Class 5a | RD000386 | 2069 | Moyne Shire | 30/06/2004 | | |
| CODRINGTON-BESSIEBELLE ROAD | CODRINGTON | 3.35km north Princes Hwy | 4.48km north Princes Hwy | 1133 | Class 5a | RD000387 | 2069 | Moyne Shire | 30/06/2004 | | |
| CODRINGTON-BESSIEBELLE ROAD | CODRINGTON | 4.48km north Princes Hwy | 5.38km north Princes Hwy | 899 | Class 5a | RD000388 | 2069 | Moyne Shire | 30/06/2004 | | |
| CODRINGTON-BESSIEBELLE ROAD | CODRINGTON | 5.38km north Princes Hwy | 5.60km north Princes Hwy | 218 | Class 5a | RD000389 | 2069 | Moyne Shire | 30/06/2004 | | |
| CODRINGTON-BESSIEBELLE ROAD | CODRINGTON | 5.60km north Princes Hwy | 6.00km north Princes Hwy | 407 | Class 5a | RD000390 | 2069 | Moyne Shire | 30/06/2004 | | |
| CODRINGTON-BESSIEBELLE ROAD | CODRINGTON | 6.00km north Princes Hwy | 6.59km north Princes Hwy | 586 | Class 5a | RD000391 | 2069 | Moyne Shire | 30/06/2004 | | |
| CODRINGTON-BESSIEBELLE ROAD | BESSIEBELLE | 6.59km north Princes Hwy | 6.87km north Princes Hwy | 280 | Class 5a | RD000392 | 2069 | Moyne Shire | 30/06/2004 | | |
| CODRINGTON-BESSIEBELLE ROAD | BESSIEBELLE | 6.87km north Princes Hwy | 7.94km north Princes Hwy | 1070 | Class 5a | RD000393 | 2069 | Moyne Shire | 30/06/2004 | | |
| CODRINGTON-BESSIEBELLE ROAD | BESSIEBELLE | 7.94km north Princes Hwy | 8.80km north Princes Hwy | 859 | Class 5a | RD000394 | 2069 | Moyne Shire | 30/06/2004 | | |
| CODRINGTON-BESSIEBELLE ROAD | BESSIEBELLE | 8.80km north Princes Hwy | 9.31km north Princes Hwy | 509 | Class 5a | RD000395 | 2069 | Moyne Shire | 30/06/2004 | | |
| CODRINGTON-BESSIEBELLE ROAD | BESSIEBELLE | 9.31km north Princes Hwy | 9.70km north Princes Hwy | 394 | Class 5a | RD000396 | 2069 | Moyne Shire | 30/06/2004 | | |
| CODRINGTON-BESSIEBELLE ROAD | BESSIEBELLE | 9.70km north Princes Hwy | 10.10km north Princes Hwy | 404 | Class 5a | RD000397 | 2069 | Moyne Shire | 30/06/2004 | | |
| CODRINGTON-BESSIEBELLE ROAD | BESSIEBELLE | 10.10km north Princes Hwy | 10.52km north Princes Hwy | 412 | Class 5a | RD000398 | 2069 | Moyne Shire | 30/06/2004 | | |
| CODRINGTON-BESSIEBELLE ROAD | BESSIEBELLE | 10.52km north Princes Hwy | 11.31km north Princes Hwy | 797 | Class 5a | RD000399 | 2069 | Moyne Shire | 30/06/2004 | | |
| CODRINGTON-BESSIEBELLE ROAD | BESSIEBELLE | 11.31km north Princes Hwy | 11.74km north Princes Hwy | 426 | Class 5a | RD000400 | 2069 | Moyne Shire | 30/06/2004 | | |
| CODRINGTON-BESSIEBELLE ROAD | BESSIEBELLE | 11.74km north Princes Hwy | 11.86km north Princes Hwy | 81 | Class 5a | RD000401 | 2069 | Moyne Shire | 30/06/2004 | | |
| CODRINGTON-BESSIEBELLE ROAD | BESSIEBELLE | 11.86km north Princes Hwy | 12.37km north Princes Hwy | 470 | Class 5a | RD000402 | 2069 | Moyne Shire | 30/06/2004 | | |
| CODRINGTON-BESSIEBELLE ROAD | BESSIEBELLE | 12.37km north Princes Hwy | School Rd Bridge | 894 | Class 5a | RD000403 | 2069 | Moyne Shire | 30/06/2004 | | |
| CODRINGTON-ORFORD ROAD | CODRINGTON | Codrington-Bessiebel Rd | 0.84km east Codrington-Bessiebel Rd | 844 | Class 5a | RD000404 | 2060 | Moyne Shire | 30/06/2004 | | |
| CODRINGTON-ORFORD ROAD | CODRINGTON | 0.84km east Codrington-Bessiebel Rd | Maddens Rd | 789 | Class 5a | RD000405 | 2060 | Moyne Shire | 30/06/2004 | | |
| CODRINGTON-ORFORD ROAD | CODRINGTON | Maddens Rd | 0.81km east Maddens Rd | 810 | Class 5a | RD000406 | 2060 | Moyne Shire | 30/06/2004 | | |
| CODRINGTON-ORFORD ROAD | CODRINGTON | 0.81km east Maddens Rd | Pallisters Rd | 836 | Class 5a | RD000407 | 2060 | Moyne Shire | 30/06/2004 | | |
| CODRINGTON-ORFORD ROAD | ST HELENS | Pallisters Rd | 0.48km east Pallisters Rd | 480 | Class 5a | RD000408 | 2060 | Moyne Shire | 30/06/2004 | | |
| CODRINGTON-ORFORD ROAD | ST HELENS | 0.48km east Pallisters Rd | 0.79km east Pallisters Rd | 306 | Class 5a | RD000409 | 2060 | Moyne Shire | 30/06/2004 | | |
| CODRINGTON-ORFORD ROAD | ST HELENS | 0.79km east Pallisters Rd | Henshaws Rd | 819 | Class 5a | RD000410 | 2060 | Moyne Shire | 30/06/2004 | | |
| CODRINGTON-ORFORD ROAD | ST HELENS | Henshaws Rd | 0.78km east Henshaws Rd | 784 | Class 5a | RD000411 | 2060 | Moyne Shire | 30/06/2004 | | |
| CODRINGTON-ORFORD ROAD | ST HELENS | 0.78km east Henshaws Rd | Greens Rd | 817 | Class 5a | RD000412 | 2060 | Moyne Shire | 30/06/2004 | | |
| CODRINGTON-ORFORD ROAD | ST HELENS | Greens Rd | 0.82km east Greens Rd | 820 | Class 5a | RD000413 | 2060 | Moyne Shire | 30/06/2004 | | |
| CODRINGTON-ORFORD ROAD | ST HELENS | 0.82km east Greens Rd | St Helens Rd | 860 | Class 5a | RD000414 | 2060 | Moyne Shire | 30/06/2009 | | |
| CODRINGTON-ORFORD ROAD | ST HELENS | St Helens Rd | 0.96km east St Helens Rd | 955 | Class 5a | RD000415 | 2060 | Moyne Shire | 30/06/2004 | | |
| CODRINGTON-ORFORD ROAD | ST HELENS | 0.96km east St Helens Rd | 1.83km east St Helens Rd | 845 | Class 5a | RD000416 | 2060 | Moyne Shire | 30/06/2004 | | |



MOYNE SHIRE COUNCIL

Register of Public Roads 2025

| Road Name | Locality | Start | End | Length | Class | Asset ID | Road Number | Responsibility | Date Road Made Public | Date Road Ceased Public | Legislation / Alternate Name / Comments |
|------------------------------------|------------|-------------------------------------|--------------------------------------|--------|----------|----------|-------------|----------------|-----------------------|-------------------------|---|
| CODRINGTON-ORFORD ROAD | ST HELENS | 1.83km east St Helens Rd | 2.88km east St Helens Rd | 1080 | Class 5a | RD000417 | 2060 | Moyne Shire | 30/06/2004 | | |
| CODRINGTON-ORFORD ROAD | ST HELENS | 2.88km east St Helens Rd | 3.79km east St Helens Rd | 906 | Class 5a | RD000418 | 2060 | Moyne Shire | 30/06/2004 | | |
| CODRINGTON-ORFORD ROAD | ORFORD | 3.79km east St Helens Rd | 4.69km east St Helens Rd | 903 | Class 5a | RD000419 | 2060 | Moyne Shire | 30/06/2004 | | |
| CODRINGTON-ORFORD ROAD | ORFORD | 4.69km east St Helens Rd | 5.29km east St Helens Rd | 661 | Class 5a | RD000420 | 2060 | Moyne Shire | 30/06/2004 | | |
| CODRINGTON-ORFORD ROAD | ORFORD | 5.29km east St Helens Rd | Abrahams Rd | 1153 | Class 5a | RD000421 | 2060 | Moyne Shire | 30/06/2004 | | |
| CODRINGTON-ORFORD ROAD | ORFORD | Abrahams Rd | 0.34km east Abrahams Rd | 343 | Class 5a | RD000422 | 2060 | Moyne Shire | 30/06/2004 | | |
| CODRINGTON-ORFORD ROAD | ORFORD | 0.34km east Abrahams Rd | 0.94km east Abrahams Rd | 595 | Class 5a | RD000423 | 2060 | Moyne Shire | 30/06/2004 | | |
| CODRINGTON-ORFORD ROAD | ORFORD | 0.94km east Abrahams Rd | Hamilton-Port Fairy Rd | 674 | Class 5a | RD000424 | 2060 | Moyne Shire | 30/06/2004 | | |
| COFFEY AVENUE | PORT FAIRY | Hamilton-Port Fairy Rd | 0.05km north Hamilton-Port Fairy Rd | 59 | Class 5b | RD000425 | 8113 | Moyne Shire | 26/10/2010 | | |
| COLLEGE STREET | PORT FAIRY | Avery St | Princes Hwy | 204 | Class 4 | RD000426 | 6184 | Moyne Shire | 30/06/2004 | | |
| COLLEGE STREET | PORT FAIRY | Princes Hwy | Hamilton-Port Fairy Rd | 489 | Class 4 | RD000427 | 6184 | Moyne Shire | 30/06/2004 | | |
| COLLINS ROAD | ILLOWA | Penshurst-Warmambool Rd | 0.43km east Penshurst-Warmambool Rd | 431 | Class 5a | RD000428 | 4165 | Moyne Shire | 30/06/2004 | | |
| COLLINS ROAD | ILLOWA | 0.43km east Penshurst-Warmambool Rd | 0.62km east Penshurst-Warmambool Rd | 191 | Class 5a | RD000429 | 4165 | Moyne Shire | 30/06/2004 | | |
| COLTONS ROAD | HAWKESDALE | Red Ln | 0.91km north Red Ln | 908 | Class 5a | RD000430 | 4095 | Moyne Shire | 30/06/2004 | | |
| COLTONS ROAD | MINHAMITE | 0.91km north Red Ln | 1.46km north Red Ln | 548 | Class 5a | RD000431 | 4095 | Moyne Shire | 30/06/2004 | | |
| COLTONS ROAD | MINHAMITE | 1.46km north Red Ln | 0.78km north Hauslers Rd | 941 | Class 5a | RD000432 | 4095 | Moyne Shire | 30/06/2004 | | |
| COLTONS ROAD | MINHAMITE | 0.78km north Hauslers Rd | 1.35km north Hauslers Rd | 565 | Class 5a | RD000433 | 4095 | Moyne Shire | 30/06/2004 | | |
| COLTONS ROAD | MINHAMITE | 1.35km north Hauslers Rd | 1.99km north Hauslers Rd | 644 | Class 5a | RD000434 | 4095 | Moyne Shire | 30/06/2004 | | |
| COLTONS ROAD | MINHAMITE | 1.99km north Hauslers Rd | 2.79km north Hauslers Rd | 801 | Class 5a | RD000435 | 4095 | Moyne Shire | 30/06/2004 | | |
| COLTONS ROAD | MINHAMITE | 2.79km north Hauslers Rd | Minhamite-Caramut Rd | 487 | Class 5a | RD000436 | 4095 | Moyne Shire | 30/06/2004 | | |
| COLTONS ROAD | HAWKESDALE | Koorngal Rd | Red Ln | 3688 | Class 5b | RD002645 | 4095 | Moyne Shire | 30/06/2004 | | |
| COMMERCIAL PLACE | KOROIT | King St | Commercial Rd | 260 | Class 5a | RD000437 | 6100 | Moyne Shire | 30/06/2004 | | |
| COMMERCIAL ROAD (PARKING LANE NTH) | KOROIT | Koroit-Port Fairy Rd | 10m west North St | 450 | Class 3 | RD000438 | 6200 | Moyne Shire | 30/06/2004 | | |
| COMMERCIAL ROAD (PARKING LANE NTH) | KOROIT | 10m east North St | 15m west Station St | 118 | Class 3 | RD000439 | 6200 | Moyne Shire | 30/06/2004 | | |
| COMMERCIAL ROAD (PARKING LANE NTH) | KOROIT | 10m east Station St | 20m west High St | 301 | Class 3 | RD000440 | 6200 | Moyne Shire | 30/06/2004 | | |
| COMMERCIAL ROAD (PARKING LANE NTH) | KOROIT | 20m east High St | 0.22km east High St | 251 | Class 3 | RD000441 | 6200 | Moyne Shire | 30/06/2004 | | |
| COMMERCIAL ROAD (PARKING LANE STH) | KOROIT | Koroit-Port-Fairy Rd | Spring St | 442 | Class 3 | RD000442 | 6201 | Moyne Shire | 30/06/2004 | | |
| COMMERCIAL ROAD (PARKING LANE STH) | KOROIT | Spring St | 10m west Commercial Pl | 126 | Class 3 | RD000443 | 6201 | Moyne Shire | 30/06/2004 | | |
| COMMERCIAL ROAD (PARKING LANE STH) | KOROIT | 15m east Commercial Pl | 20m west High St | 301 | Class 3 | RD000444 | 6201 | Moyne Shire | 30/06/2004 | | |
| COMMERCIAL ROAD (PARKING LANE STH) | KOROIT | 10m east High St | 0.21km east High St | 276 | Class 3 | RD000445 | 6201 | Moyne Shire | 30/06/2004 | | |
| CONDAH DRAIN ROAD | CONDAH | Blohms Rd | 2.74km south Blohms Rd | 2740 | Class 6 | RD003312 | 8114 | Moyne Shire | 30/06/2004 | | |
| CONNEWARREN LANE | ELLERSLIE | Hexham-Ballangeich Rd | 1.00 km east Hexham-Ballangeich Rd | 1000 | Class 3 | RD000446 | 2045 | Moyne Shire | 30/06/2004 | | |
| CONNEWARREN LANE | ELLERSLIE | 1.00 km east Hexham-Ballangeich Rd | 1.58km east Hexham-Ballangeich Rd | 578 | Class 3 | RD000447 | 2045 | Moyne Shire | 30/06/2004 | | |
| CONNEWARREN LANE | HEXHAM | 1.58km east Hexham-Ballangeich Rd | 1.73km east Hexham-Ballangeich Rd | 156 | Class 3 | RD000448 | 2045 | Moyne Shire | 30/06/2004 | | |
| CONNEWARREN LANE | MORTLAKE | 1.73km east Hexham-Ballangeich Rd | 1.95km east Hexham-Ballangeich Rd | 218 | Class 3 | RD000449 | 2045 | Moyne Shire | 30/06/2004 | | |
| CONNEWARREN LANE | MORTLAKE | 1.95km east Hexham-Ballangeich Rd | 2.27km east Hexham-Ballangeich Rd | 313 | Class 3 | RD000450 | 2045 | Moyne Shire | 30/06/2004 | | |
| CONNEWARREN LANE | MORTLAKE | 2.27km east Hexham-Ballangeich Rd | 3.82 km east Hexham-Ballangeich Rd | 1555 | Class 3 | RD000451 | 2045 | Moyne Shire | 30/06/2004 | | |
| CONNEWARREN LANE | MORTLAKE | 3.82 km east Hexham-Ballangeich Rd | 4.55km east Hexham-Ballangeich Rd | 730 | Class 3 | RD000452 | 2045 | Moyne Shire | 30/06/2004 | | |
| CONNEWARREN LANE | MORTLAKE | 4.55km east Hexham-Ballangeich Rd | 5.57km east Hexham-Ballangeich Rd | 1016 | Class 3 | RD000453 | 2045 | Moyne Shire | 30/06/2004 | | |
| CONNEWARREN LANE | MORTLAKE | 5.57km east Hexham-Ballangeich Rd | 6.97km east Hexham-Ballangeich Rd | 1407 | Class 3 | RD000454 | 2045 | Moyne Shire | 30/06/2004 | | |
| CONNEWARREN LANE | MORTLAKE | 6.97km east Hexham-Ballangeich Rd | 8.12 km east Hexham-Ballangeich Rd | 1147 | Class 3 | RD000455 | 2045 | Moyne Shire | 30/06/2004 | | |
| CONNEWARREN LANE | MORTLAKE | 8.12 km east Hexham-Ballangeich Rd | 8.60km east Hexham-Ballangeich Rd | 480 | Class 3 | RD000456 | 2045 | Moyne Shire | 30/06/2004 | | |
| CONNEWARREN LANE | MORTLAKE | 8.60km east Hexham-Ballangeich Rd | 9.14 km east Hexham-Ballangeich Rd | 535 | Class 3 | RD000457 | 2045 | Moyne Shire | 30/06/2004 | | |
| CONNEWARREN LANE | MORTLAKE | 9.14 km east Hexham-Ballangeich Rd | 9.29 km east Hexham-Ballangeich Rd | 155 | Class 3 | RD000458 | 2045 | Moyne Shire | 30/06/2004 | | |
| CONNEWARREN LANE | MORTLAKE | 9.29 km east Hexham-Ballangeich Rd | 13.21km east Hexham-Ballangeich Rd | 3920 | Class 3 | RD000459 | 2045 | Moyne Shire | 30/06/2004 | | |
| CONNEWARREN LANE | MORTLAKE | 13.21km east Hexham-Ballangeich Rd | 13.37 east Hexham-Ballangeich Rd | 162 | Class 3 | RD000460 | 2045 | Moyne Shire | 30/06/2004 | | |
| CONNEWARREN LANE | MORTLAKE | 13.37 east Hexham-Ballangeich Rd | 14.60 east Hexham-Ballangeich Rd | 1232 | Class 3 | RD000461 | 2045 | Moyne Shire | 30/06/2004 | | |
| CONNEWARREN LANE | MORTLAKE | 14.60 east Hexham-Ballangeich Rd | Hamilton Hwy | 858 | Class 3 | RD000462 | 2045 | Moyne Shire | 30/06/2004 | | |
| CONNIE DRIVE | KOROIT | Gladman Ave | Bourke Ave | 77 | Class 5a | RD000463 | 6217 | Moyne Shire | 30/06/2006 | | |
| CONNOLLY STREET | PORT FAIRY | Griffiths St | 0.11km east Griffiths St | 108 | Class 5a | RD000464 | 6128 | Moyne Shire | 30/06/2004 | | |
| CONNOLLY STREET (WEST) | PORT FAIRY | 0.27km west Griffiths St | Griffiths St | 268 | Class 5a | RD003133 | 6128 | Moyne Shire | 30/06/2004 | | |
| CONNS LANE | DENNINGTON | Illowa Rd | 0.47km north Illowa Rd (Princes Hwy) | 473 | Class 5a | RD000465 | 4215 | Moyne Shire | 30/06/2004 | | |
| CONNS LANE | DENNINGTON | Princes Hwy | 0.07km north Princes Hwy | 70 | Class 4 | RD000466 | 4215 | Moyne Shire | 30/06/2004 | | |
| CONNS LANE | ILLOWA | 0.07km north Princes Hwy | 1.03km north Princes Hwy | 954 | Class 4 | RD000467 | 4215 | Moyne Shire | 30/06/2004 | | |
| CONNS LANE | YANGERY | 1.03km north Princes Hwy | 1.98km north Princes Hwy | 960 | Class 4 | RD000468 | 4215 | Moyne Shire | 30/06/2004 | | |
| CONNS LANE | YANGERY | 1.98km north Princes Hwy | 1.62km north Princes Hwy | 640 | Class 4 | RD000469 | 4215 | Moyne Shire | 30/06/2004 | | |
| CONNS LANE | YANGERY | 1.62km north Princes Hwy | 3.05km north Princes Hwy | 426 | Class 4 | RD000470 | 4215 | Moyne Shire | 30/06/2004 | | |
| CONNS LANE | YANGERY | 3.05km north Princes Hwy | Tower Hill Rd | 492 | Class 4 | RD000471 | 4215 | Moyne Shire | 30/06/2004 | | |
| CONNS LANE | YANGERY | Tower Hill Rd | 0.63km north Tower Hill Rd | 640 | Class 5a | RD000472 | 4215 | Moyne Shire | 30/06/2004 | | |
| CONNS LANE | YANGERY | 0.63km north Tower Hill Rd | 1.21km north Tower Hill Rd | 578 | Class 5a | RD000473 | 4215 | Moyne Shire | 30/06/2004 | | |
| CONNS LANE | YANGERY | 1.21km north Tower Hill Rd | Mailors Flat-Koroit Rd | 521 | Class 5a | RD000474 | 4215 | Moyne Shire | 30/06/2004 | | |
| CONRICK WAY | KOROIT | King Street | 160m North | 160 | Class 5a | RD003471 | 6243 | Moyne Shire | 10/03/2021 | | Created through Subdivision |



MOYNE SHIRE COUNCIL

Register of Public Roads 2025

| Road Name | Locality | Start | End | Length | Class | Asset ID | Road Number | Responsibility | Date Road Made Public | Date Road Ceased Public | Legislation / Alternate Name / Comments |
|-----------------------|------------------|---------------------------------------|---------------------------------------|--------|----------|-----------|-------------|----------------|-----------------------|-------------------------|---|
| CONRICK WAY | KOROIT | Koroit - Port Fairy Road | Murphy Street | 87 | Class 5a | RD0003811 | 6243 | Moyné Shire | 1/08/2022 | | Created through Subdivision PS838716 |
| CONRICK WAY | KOROIT | Murphy Street | Skilbeck Street | 92 | Class 5a | RD0003812 | 6243 | Moyné Shire | 11/08/2022 | | Created through Subdivision PS843012 |
| CONRICK WAY | KOROIT | Skilbeck Street | 96m west of Skilbeck Street | 96 | Class 5a | RD0003813 | 6243 | Moyné Shire | 11/08/2022 | | Created through Subdivision PS843012 |
| CONRICK WAY | KOROIT | 96m west of Skilbeck Street | 140m west of Skilbeck Street | 44 | Class 5a | RD0003814 | 6243 | Moyné Shire | 11/08/2022 | | Created through Subdivision |
| COOINDA COURT | PORT FAIRY | Philip St | 0.07km west Philip St | 72 | Class 5a | RD000475 | 6159 | Moyné Shire | 30/06/2004 | | |
| COOK STREET | ELLERSLIE | Hopkins Hwy | Symons St | 154 | Class 5b | RD0003240 | 7092 | Moyné Shire | 30/06/2004 | | |
| COOMETE ROAD | WILLATOOK | 1.07km south Poyntons Rd | Poyntons Rd | 1070 | Class 5b | RD002965 | 5227 | Moyné Shire | 30/06/2004 | | |
| COORAMOOK LANE | BALLANGEICH | Terang-Woolsthorpe Rd | Wilsons Ln | 3240 | Class 5b | RD002786 | 5082 | Moyné Shire | 30/06/2004 | | |
| COORAMOOK LANE | ELLERSLIE | Wilsons Ln | Gordons Ln | 3232 | Class 5b | RD002787 | 5082 | Moyné Shire | 30/06/2004 | | |
| COORAMOOK LANE | ELLERSLIE | Gordons Ln | 1.87km north Gordons Ln | 1869 | Class 6 | RD002788 | 5082 | Moyné Shire | 30/06/2004 | | |
| COORAMOOK LANE | ELLERSLIE | 1.87km north Gordons Ln | Immigrants Ln | 3100 | Class 6 | RD002789 | 5082 | Moyné Shire | 30/06/2004 | | |
| COORAMOOK ROAD | GRASSMERE | Grassmere Rd | 0.34km east Grassmere Rd | 335 | Class 4 | RD000476 | 2008 | Moyné Shire | 30/06/2004 | | |
| COORAMOOK ROAD | GRASSMERE | 0.34km east Grassmere Rd | 0.54km east Grassmere Rd | 206 | Class 4 | RD000477 | 2008 | Moyné Shire | 30/06/2004 | | |
| COORAMOOK ROAD | GRASSMERE | 0.54km east Grassmere Rd | Grassmere-Hexham Rd | 545 | Class 4 | RD000478 | 2008 | Moyné Shire | 30/06/2004 | | |
| COORAMOOK ROAD | GRASSMERE | Grassmere-Hexham Rd | 0.54km east Grassmere-Hexham Rd | 539 | Class 4 | RD000479 | 2008 | Moyné Shire | 30/06/2004 | | |
| COORAMOOK ROAD | GRASSMERE | 0.54km east Grassmere-Hexham Rd | 1.25km east Grassmere-Hexham Rd | 715 | Class 4 | RD000480 | 2008 | Moyné Shire | 30/06/2004 | | |
| COORAMOOK ROAD | GRASSMERE | 1.25km east Grassmere-Hexham Rd | Cooramook School Rd | 1031 | Class 4 | RD000481 | 2008 | Moyné Shire | 30/06/2004 | | |
| COORAMOOK ROAD | GRASSMERE | Cooramook School Rd | 0.72km east Cooramook Rd | 969 | Class 5a | RD000482 | 2008 | Moyné Shire | 30/06/2004 | | |
| COORAMOOK ROAD | GRASSMERE | 0.72km east Cooramook Rd | 1.77km east Cooramook School Rd | 805 | Class 5a | RD000483 | 2008 | Moyné Shire | 30/06/2004 | | |
| COORAMOOK ROAD | GRASSMERE | 1.77km east Cooramook School Rd | Lyall Creek Bridge | 425 | Class 5a | RD003398 | 2008 | Moyné Shire | 30/06/2004 | | |
| COORAMOOK ROAD | GRASSMERE | 1.77km east Cooramook School Rd | Lyall Creek Bridge | 197 | Class 5a | RD003399 | 2008 | Moyné Shire | 30/06/2004 | | |
| COORAMOOK SCHOOL ROAD | GRASSMERE | Cooramook Rd | 0.72 km north Cooramook Rd | 715 | Class 5a | RD000485 | 4044 | Moyné Shire | 30/06/2004 | | |
| COORAMOOK SCHOOL ROAD | GRASSMERE | 0.72 km north Cooramook Rd | 1.49 Beveridges Rd | 820 | Class 5a | RD000486 | 4044 | Moyné Shire | 30/06/2004 | | |
| COORAMOOK SCHOOL ROAD | GRASSMERE | 1.49 Beveridges Rd | 0.66km north Beveridges Rd | 620 | Class 5a | RD000487 | 4044 | Moyné Shire | 30/06/2004 | | |
| COORAMOOK SCHOOL ROAD | GRASSMERE | 0.66km north Beveridges Rd | 1.43km north Beveridges Rd | 515 | Class 5a | RD000488 | 4044 | Moyné Shire | 30/06/2004 | | |
| COORAMOOK SCHOOL ROAD | GRASSMERE | 1.43km north Beveridges Rd | 2.48km north Beveridges Rd | 1265 | Class 5a | RD000489 | 4044 | Moyné Shire | 30/06/2004 | | |
| COORAMOOK SCHOOL ROAD | GRASSMERE | 2.48km north Beveridges Rd | 4.42 Maes-Y-Porth Rd | 175 | Class 5a | RD000490 | 4044 | Moyné Shire | 30/06/2004 | | |
| COORAMOOK SCHOOL ROAD | GRASSMERE | 4.42 Maes-Y-Porth Rd | 0.72km north Maes-Y-Porth Rd | 1063 | Class 5a | RD000491 | 4044 | Moyné Shire | 30/06/2004 | | |
| COORAMOOK SCHOOL ROAD | GRASSMERE | 0.72km north Maes-Y-Porth Rd | 1.51km south Terang-Woolsthorpe Rd | 863 | Class 5a | RD000492 | 4044 | Moyné Shire | 30/06/2004 | | |
| COORAMOOK SCHOOL ROAD | GRASSMERE | 1.51km south Terang-Woolsthorpe Rd | Terang-Woolsthorpe Rd | 1508 | Class 5b | RD002627 | 4044 | Moyné Shire | 30/06/2004 | | |
| CORBETT STREET | PORT FAIRY | Campbell St | Cox St | 231 | Class 5a | RD000493 | 6168 | Moyné Shire | 30/06/2004 | | |
| COUCHS ROAD | NULLAWARRE NORTH | Rowans Rd | 0.89km north Moreys Rd | 2490 | Class 5b | RD002766 | 5068 | Moyné Shire | 30/06/2004 | | |
| COUCHS ROAD | NULLAWARRE | 0.89km north Moreys Rd | Duffield Rd | 744 | Class 6 | RD003363 | 5068 | Moyné Shire | 30/06/2004 | | |
| COULAHANS ROAD | NARINGAL EAST | Cobden-Warrnambool Rd | 0.96km north Cobden-Warrnambool Rd | 960 | Class 5a | RD000494 | 2033 | Moyné Shire | 30/06/2004 | | |
| COULAHANS ROAD | LAANG | 0.96km north Cobden-Warrnambool Rd | 1.78km north Cobden-Warrnambool Rd | 815 | Class 5a | RD000495 | 2033 | Moyné Shire | 30/06/2004 | | |
| COULAHANS ROAD | PANMURE | 1.78km north Cobden-Warrnambool Rd | 2.76km north Cobden-Warrnambool Rd | 989 | Class 5a | RD000496 | 2033 | Moyné Shire | 30/06/2004 | | |
| COULAHANS ROAD | PANMURE | 2.76km north Cobden-Warrnambool Rd | Panmure-Laang Rd | 856 | Class 5a | RD000497 | 2033 | Moyné Shire | 30/06/2004 | | |
| COUTA CLOSE | PORT FAIRY | Victoria St | 0.09km north Victoria St | 86 | Class 5a | RD000498 | 6199 | Moyné Shire | 30/06/2004 | | |
| COWLANDS ROAD | MACARTHUR | 1.07km south Macarthur-Hawkesdale Rd | Macarthur-Hawkesdale Rd | 1071 | Class 5b | RD002951 | 5215 | Moyné Shire | 30/06/2004 | | |
| COX STREET | PORT FAIRY | Albert St | William St | 215 | Class 4 | RD000499 | 6186 | Moyné Shire | 30/06/2004 | | |
| COX STREET | PORT FAIRY | William St | James St | 231 | Class 4 | RD000500 | 6186 | Moyné Shire | 30/06/2004 | | |
| COX STREET | PORT FAIRY | James St | Sackville St | 219 | Class 4 | RD000501 | 6186 | Moyné Shire | 30/06/2004 | | |
| COX STREET | PORT FAIRY | Sackville St | Gipps St | 281 | Class 4 | RD000502 | 6186 | Moyné Shire | 30/06/2004 | | |
| COXS ROAD | NARINGAL EAST | Dingey Rd | 1.40km north Dingey Rd | 1400 | Class 5b | RD003078 | 5322 | Moyné Shire | 30/06/2004 | | |
| COYLES LANE | GARVOC | Sisters-Garvoc Rd | Swansons Ln | 3247 | Class 5b | RD002740 | 5044 | Moyné Shire | 30/06/2004 | | |
| CRAGS ROAD | YAMBUK | 2.93km south Princes Hwy | 2.06km south Princes Hwy | 879 | Class 5a | RD000503 | 4172 | Moyné Shire | 30/06/2004 | | |
| CRAGS ROAD | YAMBUK | 2.06km south Princes Hwy | 1.34km south Princes Hwy | 720 | Class 5a | RD000504 | 4172 | Moyné Shire | 30/06/2004 | | |
| CRAGS ROAD | YAMBUK | 1.34km south Princes Hwy | 0.52km south Princes Hwy | 820 | Class 5a | RD000505 | 4172 | Moyné Shire | 30/06/2004 | | |
| CRAGS ROAD | YAMBUK | 0.52km south Princes Hwy | Princes Hwy | 515 | Class 5a | RD000506 | 4172 | Moyné Shire | 30/06/2004 | | |
| CRAIGS LANE | NARINGAL | Cobden-Warrnambool Rd | 1.41km north Cobden-Warrnambool Rd | 1412 | Class 5b | RD002717 | 5028 | Moyné Shire | 30/06/2004 | | |
| CREARERS LANE | HEXHAM | Hexham-Woorndoo Rd | Wordleys Ln | 3570 | Class 5b | RD002852 | 5127 | Moyné Shire | 30/06/2004 | | |
| CROTHERS LANE | GRASSMERE | Grassmere Rd | 0.42km west Grassmere Rd | 395 | Class 5a | RD000507 | 4060 | Moyné Shire | 30/06/2004 | | |
| CROWE ROAD | CODRINGTON | 0.24km south Fergusons Rd | Fergusons Rd | 236 | Class 6 | RD003069 | 5313 | Moyné Shire | 30/06/2004 | | |
| CROWE STREET | PORT FAIRY | Jehu St | Powling St | 244 | Class 5a | RD000508 | 6135 | Moyné Shire | 30/06/2004 | | |
| CRUISE STREET | KOROIT | Penshurst-Warrnambool Rd | 0.35km south Penshurst-Warrnambool Rd | 345 | Class 5a | RD000509 | 4192 | Moyné Shire | 30/06/2004 | | |
| CRUISE STREET | KOROIT | 0.35km south Penshurst-Warrnambool Rd | 0.58km south Penshurst-Warrnambool Rd | 235 | Class 5b | RD003374 | 4192 | Moyné Shire | 17/01/2011 | | |
| CRUISE STREET | KOROIT | 0.58km south Penshurst-Warrnambool Rd | Duffus St | 375 | Class 5b | RD003375 | 4192 | Moyné Shire | 17/01/2011 | | |
| CRUITES ROAD | KIRKSTALL | Penshurst-Warrnambool Rd | Atkinson St | 700 | Class 5a | RD000510 | 4199 | Moyné Shire | 30/06/2004 | | |
| CUMMING STREET | PETERBOROUGH | Great Ocean Rd | 0.15km north Great Ocean Rd | 149 | Class 5b | RD003190 | 7053 | Moyné Shire | 30/06/2004 | | |
| CURRANS LANE | ILLOWA | 1.08km west Conns Ln | Conns Ln | 1076 | Class 5b | RD003286 | 8034 | Moyné Shire | 30/06/2004 | | |
| CUSTS ROAD | WARRONG | Stevens Rd | Warrong Siding Rd | 2123 | Class 5b | RD002906 | 5177 | Moyné Shire | 30/06/2004 | | |
| D ADDINSALL ROAD | MACARTHUR | 0.65km south Mt Eccles | Mt Eccles | 645 | Class 5b | RD002973 | 5234 | Moyné Shire | 30/06/2004 | | |



MOYNE SHIRE COUNCIL

Register of Public Roads 2025

| Road Name | Locality | Start | End | Length | Class | Asset ID | Road Number | Responsibility | Date Road Made Public | Date Road Ceased Public | Legislation / Alternate Name / Comments |
|------------------------------|----------------|---|---|--------|----------|----------|-------------|----------------|-----------------------|-------------------------|---|
| DAIRY HILLS ROAD | KNEBSWORTH | Bramholme Rd | Bunworths Rd | 5246 | Class 5b | RD003036 | 5282 | Moyné Shire | 30/06/2004 | | |
| DAIRY HILLS ROAD | MACARTHUR | Bunworths Rd | Hamilton-Port Fairy Rd | 4226 | Class 5b | RD003037 | 5282 | Moyné Shire | 30/06/2004 | | |
| DAIRY LANE | TERANG | Sisters-Garvoc Rd | Terang-Framlingham Rd | 2633 | Class 5b | RD002777 | 5076 | Moyné Shire | 30/06/2004 | | |
| DAIRY LANE | TERANG | Terang-Framlingham Rd | Bramichs Ln | 2424 | Class 6 | RD002778 | 5076 | Moyné Shire | 30/06/2004 | | |
| DAIRY LANE | THE SISTERS | Bramichs Ln | Sisters-Noorat Rd | 1696 | Class 5b | RD002779 | 5076 | Moyné Shire | 30/06/2004 | | |
| DAIRY LANE | THE SISTERS | Sisters-Noorat Rd | Londrigans Ln | 2368 | Class 5b | RD002780 | 5076 | Moyné Shire | 30/06/2004 | | |
| DALES LANE | MORTLAKE | Hamilton Hwy | 1.38km north Hamilton Hwy | 1376 | Class 5b | RD002824 | 5104 | Moyné Shire | 30/06/2004 | | |
| DALTONS ROAD | KILLARNEY | Princes Hwy | 0.45km north Princes Hwy | 449 | Class 5a | RD000511 | 5290 | Moyné Shire | 30/06/2004 | | |
| DALTONS ROAD | KILLARNEY | 0.45km north Princes Hwy | Lenehans Rd | 1409 | Class 5b | RD003045 | 5290 | Moyné Shire | 30/06/2004 | | |
| DANCES ROAD | NIRRANDA SOUTH | 4.06km east Great Ocean Rd | 4.19km east Great Ocean Rd | 138 | Class 5a | RD000512 | 5066 | Moyné Shire | 30/06/2004 | | |
| DANCES ROAD | NIRRANDA SOUTH | 4.19km east Great Ocean Rd | 4.56km east Great Ocean Rd | 362 | Class 5a | RD000513 | 5066 | Moyné Shire | 30/06/2004 | | |
| DANCES ROAD | PETERBOROUGH | 4.56km east Great Ocean Rd | 5.00 km east Great Ocean Rd | 445 | Class 5a | RD000514 | 5066 | Moyné Shire | 30/06/2004 | | |
| DANCES ROAD | PETERBOROUGH | 5.00 km east Great Ocean Rd | 5.34km east Great Ocean Rd | 342 | Class 5a | RD000515 | 5066 | Moyné Shire | 30/06/2004 | | |
| DANCES ROAD | PETERBOROUGH | 5.34km east Great Ocean Rd | Old Peterborough Rd | 356 | Class 5a | RD000516 | 5066 | Moyné Shire | 30/06/2004 | | |
| DANCES ROAD | NIRRANDA SOUTH | Great Ocean Rd (western end) | 4.06km east Great Ocean Rd | 4055 | Class 5b | RD002763 | 5066 | Moyné Shire | 30/06/2004 | | |
| DARCYS LANE | PURA PURA | Darlington-Nerrin Rd | Darlington-Carranballac Rd | 6017 | Class 5b | RD002847 | 5124 | Moyné Shire | 30/06/2004 | | |
| DARLINGTON ROAD | MORTLAKE | Mortlake-Ararat Rd | 0.43km east Mortlake-Ararat Rd | 458 | Class 5a | RD001968 | 6251 | Moyné Shire | 30/06/2004 | | Alt Name SHAW STREET |
| DARLINGTON ROAD | MORTLAKE | Robertsons Ln | Terang-Mortlake Rd | 410 | Class 5a | RD001969 | 6252 | Moyné Shire | 30/06/2004 | | Alt Name SHAW STREET |
| DARLINGTON-CARRANBALLAC ROAD | DARLINGTON | Hamilton Hwy | 1.01km north Hamilton Highway | 1009 | Class 5a | RD000517 | 2049 | Moyné Shire | 30/06/2004 | | |
| DARLINGTON-CARRANBALLAC ROAD | DARLINGTON | 1.01km north Hamilton Highway | 1.79 Darlington-Nerrin Rd | 841 | Class 5a | RD000518 | 2049 | Moyné Shire | 30/06/2004 | | |
| DARLINGTON-CARRANBALLAC ROAD | DARLINGTON | 1.79 Darlington-Nerrin Rd | 0.69km north Darlington-Nerrin Rd | 633 | Class 5a | RD000519 | 2049 | Moyné Shire | 30/06/2004 | | |
| DARLINGTON-CARRANBALLAC ROAD | DARLINGTON | 0.69km north Darlington-Nerrin Rd | 0.82km north Darlington-Nerrin Rd | 130 | Class 5a | RD000520 | 2049 | Moyné Shire | 30/06/2004 | | |
| DARLINGTON-CARRANBALLAC ROAD | DARLINGTON | 0.82km north Darlington-Nerrin Rd | 1.03km north Darlington-Nerrin Rd | 177 | Class 5a | RD000521 | 2049 | Moyné Shire | 30/06/2004 | | |
| DARLINGTON-CARRANBALLAC ROAD | DARLINGTON | 1.03km north Darlington-Nerrin Rd | 2.03km north Darlington-Nerrin Rd | 160 | Class 5a | RD000522 | 2049 | Moyné Shire | 30/06/2004 | | |
| DARLINGTON-CARRANBALLAC ROAD | DARLINGTON | 2.03km north Darlington-Nerrin Rd | 2.87km north Darlington-Nerrin Rd | 1840 | Class 5a | RD000523 | 2049 | Moyné Shire | 30/06/2004 | | |
| DARLINGTON-CARRANBALLAC ROAD | DARLINGTON | 2.87km north Darlington-Nerrin Rd | Seal Change | 40 | Class 5a | RD000524 | 2049 | Moyné Shire | 30/06/2004 | | |
| DARLINGTON-CARRANBALLAC ROAD | DARLINGTON | Seal Change | 5.19 Nth of North Darlington-Nerrin Rd | 1450 | Class 5a | RD000525 | 2049 | Moyné Shire | 30/06/2004 | | |
| DARLINGTON-CARRANBALLAC ROAD | DARLINGTON | 5.19km north Darlington-Nerrin Rd | 5.90km north Darlington-Nerrin Rd | 680 | Class 5a | RD000526 | 2049 | Moyné Shire | 30/06/2004 | | |
| DARLINGTON-CARRANBALLAC ROAD | DARLINGTON | 5.90km north Darlington-Nerrin Rd | 6.27km north Darlington-Nerrin Rd | 392 | Class 5a | RD000527 | 2049 | Moyné Shire | 30/06/2004 | | |
| DARLINGTON-CARRANBALLAC ROAD | DARLINGTON | 6.27km north Darlington-Nerrin Rd | 6.93km north Darlington-Nerrin Rd | 672 | Class 5a | RD000528 | 2049 | Moyné Shire | 30/06/2004 | | |
| DARLINGTON-CARRANBALLAC ROAD | DARLINGTON | 6.93km north Darlington-Nerrin Rd | 7.52km north Darlington-Nerrin Rd | 569 | Class 5a | RD000529 | 2049 | Moyné Shire | 30/06/2004 | | |
| DARLINGTON-CARRANBALLAC ROAD | DARLINGTON | 7.52km north Darlington-Nerrin Rd | 0.17km north Dundonnell-Derrinallum Rd | 546 | Class 5a | RD000530 | 2049 | Moyné Shire | 30/06/2004 | | |
| DARLINGTON-CARRANBALLAC ROAD | DARLINGTON | 0.17km north Dundonnell-Derrinallum Rd | 0.72km north Dundonnell-Derrinallum Rd | 547 | Class 5a | RD000531 | 2049 | Moyné Shire | 30/06/2004 | | |
| DARLINGTON-CARRANBALLAC ROAD | DARLINGTON | 0.72km north Dundonnell-Derrinallum Rd | 1.12km north Dundonnell-Derrinallum Rd | 394 | Class 5a | RD000532 | 2049 | Moyné Shire | 30/06/2004 | | |
| DARLINGTON-CARRANBALLAC ROAD | DARLINGTON | 1.12km north Dundonnell-Derrinallum Rd | 1.55km north Dundonnell-Derrinallum Rd | 418 | Class 5a | RD000533 | 2049 | Moyné Shire | 30/06/2004 | | |
| DARLINGTON-CARRANBALLAC ROAD | DARLINGTON | 1.55km north Dundonnell-Derrinallum Rd | 2.15km north Dundonnell-Derrinallum Rd | 615 | Class 5a | RD000534 | 2049 | Moyné Shire | 30/06/2004 | | |
| DARLINGTON-CARRANBALLAC ROAD | DARLINGTON | 2.15km north Dundonnell-Derrinallum Rd | 3.05km north Dundonnell-Derrinallum Rd | 908 | Class 5a | RD000535 | 2049 | Moyné Shire | 30/06/2004 | | |
| DARLINGTON-CARRANBALLAC ROAD | PURA PURA | 3.05km north Dundonnell-Derrinallum Rd | 4.08km north Dundonnell-Derrinallum Rd | 1030 | Class 5a | RD000536 | 2049 | Moyné Shire | 30/06/2004 | | |
| DARLINGTON-CARRANBALLAC ROAD | PURA PURA | 4.08km north Dundonnell-Derrinallum Rd | 4.71km north Dundonnell-Derrinallum Rd | 626 | Class 5a | RD000537 | 2049 | Moyné Shire | 30/06/2004 | | |
| DARLINGTON-CARRANBALLAC ROAD | PURA PURA | 4.71km north Dundonnell-Derrinallum Rd | 5.15km north Dundonnell-Derrinallum Rd | 439 | Class 5a | RD000538 | 2049 | Moyné Shire | 30/06/2004 | | |
| DARLINGTON-CARRANBALLAC ROAD | PURA PURA | 5.15km north Dundonnell-Derrinallum Rd | 6.49km north Dundonnell-Derrinallum Rd | 1304 | Class 5a | RD000539 | 2049 | Moyné Shire | 30/06/2004 | | |
| DARLINGTON-CARRANBALLAC ROAD | PURA PURA | 6.49km north Dundonnell-Derrinallum Rd | 6.61km north Dundonnell-Derrinallum Rd | 115 | Class 5a | RD000540 | 2049 | Moyné Shire | 30/06/2004 | | |
| DARLINGTON-CARRANBALLAC ROAD | PURA PURA | 6.61km north Dundonnell-Derrinallum Rd | 16.73 Darcys Ln | 310 | Class 5a | RD000541 | 2049 | Moyné Shire | 30/06/2004 | | |
| DARLINGTON-CARRANBALLAC ROAD | PURA PURA | 16.73 Darcys Ln | 1.01km north Darcys Ln | 1174 | Class 5a | RD000542 | 2049 | Moyné Shire | 30/06/2004 | | |
| DARLINGTON-CARRANBALLAC ROAD | PURA PURA | 1.01km north Darcys Ln | 2.01km north Darcys Ln | 1005 | Class 5a | RD000543 | 2049 | Moyné Shire | 30/06/2004 | | |
| DARLINGTON-CARRANBALLAC ROAD | PURA PURA | 2.01km north Darcys Ln | 3.02km north Darcys Ln | 1004 | Class 5a | RD000544 | 2049 | Moyné Shire | 30/06/2004 | | |
| DARLINGTON-CARRANBALLAC ROAD | PURA PURA | 3.02km north Darcys Ln | 3.53km north Darcys Ln | 511 | Class 5a | RD000545 | 2049 | Moyné Shire | 30/06/2004 | | |
| DARLINGTON-CARRANBALLAC ROAD | PURA PURA | 3.53km north Darcys Ln | 3.89km north Darcys Ln | 356 | Class 5a | RD000546 | 2049 | Moyné Shire | 30/06/2004 | | |
| DARLINGTON-CARRANBALLAC ROAD | PURA PURA | 3.89km north Darcys Ln | 4.03km north Darcys Ln | 147 | Class 5a | RD000547 | 2049 | Moyné Shire | 30/06/2004 | | |
| DARLINGTON-CARRANBALLAC ROAD | PURA PURA | 4.03km north Darcys Ln | 4.22km north Darcys Ln | 403 | Class 5a | RD000548 | 2049 | Moyné Shire | 30/06/2004 | | |
| DARLINGTON-CARRANBALLAC ROAD | PURA PURA | 4.22km north Darcys Ln | Gheringhap-Maroon Railway Line | 482 | Class 5a | RD000549 | 2049 | Moyné Shire | 30/06/2004 | | |
| DARLINGTON-CARRANBALLAC ROAD | DARLINGTON | 2.87km north Darlington-Nerrin Rd | 3.04km north Darlington-Nerrin Rd | 700 | Class 5a | RD003382 | 2049 | Moyné Shire | 30/06/2004 | | |
| DARLINGTON-NERRIN ROAD | DARLINGTON | Darlington-Carranballac Rd | 0.31km north Darlington-Carranballac Rd | 329 | Class 5a | RD000550 | 4080 | Moyné Shire | 30/06/2004 | | |
| DARLINGTON-NERRIN ROAD | DARLINGTON | 0.31km north Darlington-Carranballac Rd | 1.03km north Darlington-Carranballac Rd | 725 | Class 5a | RD000551 | 4080 | Moyné Shire | 30/06/2004 | | |
| DARLINGTON-NERRIN ROAD | DARLINGTON | 1.03km north Darlington-Carranballac Rd | 1.50km north Darlington-Carranballac Rd | 463 | Class 5a | RD000552 | 4080 | Moyné Shire | 30/06/2004 | | |
| DARLINGTON-NERRIN ROAD | DARLINGTON | 1.50km north Darlington-Carranballac Rd | 1.91km north Darlington-Carranballac Rd | 463 | Class 5a | RD000553 | 4080 | Moyné Shire | 30/06/2004 | | |
| DARLINGTON-NERRIN ROAD | DARLINGTON | 1.91km north Darlington-Carranballac Rd | 2.80km north Darlington-Carranballac Rd | 840 | Class 5a | RD000554 | 4080 | Moyné Shire | 30/06/2004 | | |
| DARLINGTON-NERRIN ROAD | DARLINGTON | 3.69km north Darlington-Carranballac Rd | Barnie Bolac Rd | 194 | Class 5a | RD000556 | 4080 | Moyné Shire | 30/06/2004 | | |
| DARLINGTON-NERRIN ROAD | DARLINGTON | 0.78km north Barnie Bolac Rd | 1.01km north Barnie Bolac Rd | 234 | Class 5a | RD000558 | 4080 | Moyné Shire | 30/06/2004 | | |
| DARLINGTON-NERRIN ROAD | DUNDONNELL | 1.01km north Barnie Bolac Rd | Mt Fyans Ln | 2288 | Class 5a | RD000559 | 4080 | Moyné Shire | 30/06/2004 | | |
| DARLINGTON-NERRIN ROAD | DUNDONNELL | Mt Fyans Ln | 1.01km north Mt Fyans Ln | 1006 | Class 5a | RD000560 | 4080 | Moyné Shire | 30/06/2004 | | |
| DARLINGTON-NERRIN ROAD | DUNDONNELL | 1.01km north Mt Fyans Ln | 1.52km north Mt Fyans Ln | 514 | Class 5a | RD000561 | 4080 | Moyné Shire | 30/06/2004 | | |



MOYNE SHIRE COUNCIL

Register of Public Roads 2025

| Road Name | Locality | Start | End | Length | Class | Asset ID | Road Number | Responsibility | Date Road Made Public | Date Road Ceased Public | Legislation / Alternate Name / Comments |
|-----------------------------------|-----------------|--|---|--------|----------|----------|-------------|----------------------|-----------------------|-------------------------|---|
| DARLINGTON-NERRIN ROAD | DUNDONNELL | 1.52km north Mt Fyans Ln | 2.73km north Mt Fyans Ln | 1209 | Class 5a | RD000562 | 4080 | Moyné Shire | 30/06/2004 | | |
| DARLINGTON-NERRIN ROAD | DUNDONNELL | 2.73km north Mt Fyans Ln | 3.68km north Mt Fyans Ln | 951 | Class 5a | RD000563 | 4080 | Moyné Shire | 30/06/2004 | | |
| DARLINGTON-NERRIN ROAD | DUNDONNELL | Woorndoo-Dundonnell Rd | 0.73km north Woorndoo-Dundonnell Rd | 734 | Class 5a | RD000565 | 4080 | Moyné Shire | 30/06/2004 | | |
| DARLINGTON-NERRIN ROAD | DUNDONNELL | 0.73km north Woorndoo-Dundonnell Rd | 1.48km north Woorndoo-Dundonnell Rd | 745 | Class 5a | RD000566 | 4080 | Moyné Shire | 30/06/2004 | | |
| DARLINGTON-NERRIN ROAD | DUNDONNELL | 1.48km north Woorndoo-Dundonnell Rd | 2.14km north Woorndoo-Dundonnell Rd | 658 | Class 5a | RD000567 | 4080 | Moyné Shire | 30/06/2004 | | |
| DARLINGTON-NERRIN ROAD | DUNDONNELL | 2.14km north Woorndoo-Dundonnell Rd | 2.92km north Woorndoo-Dundonnell Rd | 782 | Class 5a | RD000568 | 4080 | Moyné Shire | 30/06/2004 | | |
| DARLINGTON-NERRIN ROAD | DUNDONNELL | 2.92km north Woorndoo-Dundonnell Rd | Post Office Ln | 336 | Class 5a | RD000569 | 4080 | Moyné Shire | 30/06/2004 | | |
| DARLINGTON-NERRIN ROAD | DUNDONNELL | Post Office Ln | Dohertys Ln | 1583 | Class 5a | RD000570 | 4080 | Moyné Shire | 30/06/2004 | | |
| DARLINGTON-NERRIN ROAD | DUNDONNELL | Dohertys Ln | 1.01m north Dohertys Ln | 1014 | Class 5a | RD000571 | 4080 | Moyné Shire | 30/06/2004 | | |
| DARLINGTON-NERRIN ROAD | DUNDONNELL | 1.01m north Dohertys Ln | 1.76km north Dohertys Ln | 598 | Class 5a | RD000572 | 4080 | Moyné Shire | 30/06/2004 | | |
| DARLINGTON-NERRIN ROAD | DUNDONNELL | 1.76km north Dohertys Ln | 2.25km north Dohertys Ln | 637 | Class 5a | RD000573 | 4080 | Moyné Shire | 30/06/2004 | | |
| DARLINGTON-NERRIN ROAD | DUNDONNELL | 6.70km north Darcys Ln | 7.03km north Dohertys Ln | 336 | Class 5a | RD000574 | 4080 | Moyné Shire | 30/06/2004 | | |
| DARLINGTON-NERRIN ROAD | DUNDONNELL | 7.03km north Dohertys Ln | 7.73km north Dohertys Ln | 699 | Class 5a | RD000575 | 4080 | Moyné Shire | 30/06/2004 | | |
| DARLINGTON-NERRIN ROAD | DUNDONNELL | 7.73km north Dohertys Ln | 8.89km north Dohertys Ln | 1159 | Class 5a | RD000576 | 4080 | Moyné Shire | 30/06/2004 | | |
| DARLINGTON-NERRIN ROAD | DUNDONNELL | 8.89km north Dohertys Ln | 9.40km north Dohertys Ln | 514 | Class 5a | RD000577 | 4080 | Moyné Shire | 30/06/2004 | | |
| DARLINGTON-NERRIN ROAD | NERRIN NERRIN | 9.40km north Dohertys Ln | 10.14km north Dohertys Ln | 739 | Class 5a | RD000578 | 4080 | Moyné Shire | 30/06/2004 | | |
| DARLINGTON-NERRIN ROAD | NERRIN NERRIN | 10.14km north Dohertys Ln | 10.41km north Dohertys Ln | 324 | Class 5a | RD000579 | 4080 | Moyné Shire | 30/06/2004 | | |
| DARLINGTON-NERRIN ROAD | NERRIN NERRIN | 10.41km north Dohertys Ln | Nerrin-Pura Rd | 80 | Class 5a | RD000580 | 4080 | Moyné Shire | 30/06/2004 | | |
| DARLINGTON-NERRIN ROAD | NERRIN NERRIN | Nerrin-Pura Rd | Seal Change | 1425 | Other | RD000581 | 4080 | Rural City of Ararat | 30/06/2004 | | |
| DARLINGTON-NERRIN ROAD | NERRIN NERRIN | Seal Change | Shire Boundary | 1065 | Other | RD000582 | 4080 | Rural City of Ararat | 30/06/2004 | | |
| DARLINGTON-NERRIN ROAD | DUNDONNELL | 2.25km north Dohertys Ln | 6.70km north Darcys Ln | 4447 | Class 5a | RD002638 | 4080 | Moyné Shire | 30/06/2004 | | |
| DARLINGTON-NERRIN ROAD | DUNDONNELL | 3.68km north Mt Fyans Ln | Woorndoo-Dundonnell Rd | 67 | Class 5a | RD003429 | 4080 | Moyné Shire | 30/06/2004 | | |
| DARLINGTON-NERRIN ROAD | DUNDONNELL | 3.68km north Mt Fyans Ln | Woorndoo-Dundonnell Rd | 85 | Class 5a | RD003430 | 4080 | Moyné Shire | 30/06/2004 | | |
| DARLINGTON-NERRIN ROAD | DARLINGTON | 2.80km north Darlington-Carranballuc Rd | 3.00km north Darlington-Carranballuc Rd | 200 | Class 5a | RD003450 | 4080 | Moyné Shire | 30/06/2004 | | |
| DARLINGTON-NERRIN ROAD | DARLINGTON | 3.00km north Darlington-Carranballuc Rd | 3.69km north Darlington-Carranballuc Rd | 686 | Class 5a | RD003451 | 4080 | Moyné Shire | 30/06/2004 | | |
| DARLINGTON-NERRIN ROAD | DARLINGTON | Barnie Bolac Rd | 0.14km north Barnie Bolac Rd | 120 | Class 5a | RD003452 | 4080 | Moyné Shire | 30/06/2004 | | |
| DARLINGTON-NERRIN ROAD | DARLINGTON | 0.14km north Barnie Bolac Rd | 0.78km north Barnie Bolac Rd | 631 | Class 5a | RD003453 | 4080 | Moyné Shire | 30/06/2004 | | |
| DARLINGTON-TERANG ROAD | KOLORA | Shire boundary (1.1 km south Castle Carey Rd East) | 0.11 km south Castle Carey Rd East | 1115 | Class 4 | RD000583 | 2048 | Moyné Shire | 30/06/2004 | | |
| DARLINGTON-TERANG ROAD | KOLORA | 0.11 km south Castle Carey Rd East | 0.40km north Castle Carey Rd East | 45 | Class 4 | RD000584 | 2048 | Moyné Shire | 30/06/2004 | | |
| DARLINGTON-TERANG ROAD | KOLORA | 0.40km north Castle Carey Rd East | 0.99km north Castle Carey Rd East | 798 | Class 4 | RD000585 | 2048 | Moyné Shire | 30/06/2004 | | |
| DARLINGTON-TERANG ROAD | KOLORA | 0.99km north Castle Carey Rd East | 1.21km north Castle Carey Rd East | 362 | Class 4 | RD000586 | 2048 | Moyné Shire | 30/06/2004 | | |
| DARLINGTON-TERANG ROAD | KOLORA | 1.21km north Castle Carey Rd East | 1.91km north Castle Carey Rd East | 555 | Class 4 | RD000587 | 2048 | Moyné Shire | 30/06/2004 | | |
| DARLINGTON-TERANG ROAD | KOLORA | 1.91km north Castle Carey Rd East | 2.22km north Castle Carey Rd East | 307 | Class 4 | RD000588 | 2048 | Moyné Shire | 30/06/2004 | | |
| DARLINGTON-TERANG ROAD | KOLORA | 2.22km north Castle Carey Rd East | 2.34km north Castle Carey Rd East | 148 | Class 4 | RD000589 | 2048 | Moyné Shire | 30/06/2004 | | |
| DARLINGTON-TERANG ROAD | KOLORA | 2.34km north Castle Carey Rd East | 3.67km north Castle Carey Rd East | 1155 | Class 4 | RD000590 | 2048 | Moyné Shire | 30/06/2004 | | |
| DARLINGTON-TERANG ROAD | KOLORA | 3.67km north Castle Carey Rd East | 4.05km north Castle Carey Rd East | 235 | Class 4 | RD000591 | 2048 | Moyné Shire | 30/06/2004 | | |
| DARLINGTON-TERANG ROAD | KOLORA | 4.05km north Castle Carey Rd East | 4.55km north Castle Carey Rd East | 499 | Class 4 | RD000592 | 2048 | Moyné Shire | 30/06/2004 | | |
| DARLINGTON-TERANG ROAD | KOLORA | 4.55km north Castle Carey Rd East | 4.95km north Castle Carey Rd East | 541 | Class 4 | RD000593 | 2048 | Moyné Shire | 30/06/2004 | | |
| DARLINGTON-TERANG ROAD | KOLORA | 4.95km north Castle Carey Rd East | 5.66km north Castle Carey Rd East | 690 | Class 4 | RD000594 | 2048 | Moyné Shire | 30/06/2004 | | |
| DARLINGTON-TERANG ROAD | KOLORA | 5.66km north Castle Carey Rd East | 6.42km north Castle Carey Rd East | 760 | Class 4 | RD000595 | 2048 | Moyné Shire | 30/06/2004 | | |
| DARLINGTON-TERANG ROAD | KOLORA | 6.42km north Castle Carey Rd East | 7.45km north Castle Carey Rd East | 1030 | Class 4 | RD000596 | 2048 | Moyné Shire | 30/06/2004 | | |
| DARLINGTON-TERANG ROAD | DARLINGTON | 7.45km north Castle Carey Rd East | 8.67km north Castle Carey Rd East | 1215 | Class 4 | RD000597 | 2048 | Moyné Shire | 30/06/2004 | | |
| DARLINGTON-TERANG ROAD | DARLINGTON | 8.67km north Castle Carey Rd East | 8.98km north Castle Carey Rd East | 320 | Class 4 | RD000598 | 2048 | Moyné Shire | 30/06/2004 | | |
| DARLINGTON-TERANG ROAD | DARLINGTON | 8.98km north Castle Carey Rd East | 9.17km north Castle Carey Rd East | 63 | Class 4 | RD000599 | 2048 | Moyné Shire | 30/06/2004 | | |
| DARLINGTON-TERANG ROAD | DARLINGTON | 9.17km north Castle Carey Rd East | 9.31km north Castle Carey Rd East | 197 | Class 4 | RD000600 | 2048 | Moyné Shire | 30/06/2004 | | |
| DARLINGTON-TERANG ROAD | DARLINGTON | 9.31km north Castle Carey Rd East | 9.68km north Castle Carey Rd East | 312 | Class 4 | RD000601 | 2048 | Moyné Shire | 30/06/2004 | | |
| DARLINGTON-TERANG ROAD | DARLINGTON | 10.56km north Castle Carey Rd East | 12.08km north Castle Carey Rd East | 1713 | Class 4 | RD000602 | 2048 | Moyné Shire | 30/06/2004 | | |
| DARLINGTON-TERANG ROAD | DARLINGTON | 12.08km north Castle Carey Rd East | 13.80km north Castle Carey Rd East | 1522 | Class 4 | RD000603 | 2048 | Moyné Shire | 30/06/2004 | | |
| DARLINGTON-TERANG ROAD | DARLINGTON | 13.80km north Castle Carey Rd East | 14.12km north Castle Carey Rd East (90m south Hamilton Hwy) | 528 | Class 4 | RD000604 | 2048 | Moyné Shire | 30/06/2004 | | |
| DARLINGTON-TERANG ROAD | DARLINGTON | 9.68km north Castle Carey Rd East | 10.08km north Castle Carey Rd East | 400 | Class 4 | RD003380 | 2048 | Moyné Shire | 30/06/2004 | | |
| DARLINGTON-TERANG ROAD | DARLINGTON | 10.08km north Castle Carey Rd East | 10.56km north Castle Carey Rd East | 480 | Class 4 | RD003381 | 2048 | Moyné Shire | 30/06/2004 | | |
| DAVIDSON STREET | WOOLSTHORPE | Carmichael St | 0.32km north Luffman St | 549 | Class 5a | RD003168 | 7034 | Moyné Shire | 30/06/2004 | | |
| DAVIDSONS ROAD | YAMBUK | St Helens Rd | Yous Rd | 1042 | Class 5a | RD000605 | 4175 | Moyné Shire | 30/06/2004 | | |
| DAWES LANE | DUNDONNELL | Darlington-Nerrin Rd | 3.13km east Darlington-Nerrin Rd | 3126 | Class 5b | RD003258 | 8007 | Moyné Shire | 30/06/2004 | | |
| DAWKINS ROAD | BREAKAWAY CREEK | Condah Main Drain | Dunns Rd | 4255 | Class 5b | RD002974 | 5235 | Moyné Shire | 30/06/2004 | | |
| DAWSON STREET SERVICE ROAD (EAST) | HAWKESDALE | Boyd St | Austin St | 230 | Class 5a | RD000606 | 6071 | Moyné Shire | 30/06/2004 | | |
| DAWSON STREET SERVICE ROAD (WEST) | HAWKESDALE | Austin St | Spring St | 230 | Class 5a | RD000607 | 6070 | Moyné Shire | 30/06/2004 | | |
| DAWSON STREET SERVICE ROAD (WEST) | HAWKESDALE | Ware St | Austin St | 233 | Class 5b | RD003128 | 6070 | Moyné Shire | 30/06/2004 | | |
| DE CLERCQS LANE | WOORNDOO | 2.58km west Mortlake-Ararat Rd | Mortlake-Ararat Rd | 2583 | Class 5b | RD002871 | 5141 | Moyné Shire | 30/06/2004 | | |
| DE GRANDIS ROAD | HAWKESDALE | Penshurst-Warmambool Rd | Minjah-Hawkesdale Rd | 4082 | Class 5b | RD003210 | 7067 | Moyné Shire | 30/06/2004 | | |



MOYNE SHIRE COUNCIL

Register of Public Roads 2025

| Road Name | Locality | Start | End | Length | Class | Asset ID | Road Number | Responsibility | Date Road Made Public | Date Road Ceased Public | Legislation / Alternate Name / Comments |
|---|---------------|--------------------------------------|--------------------------------------|--------|----------|----------|-------------|-------------------------|-----------------------|-------------------------|---|
| DEEPWELL ROAD | CROSSLEY | Korongah North Rd | Penshurst-Port Fairy Rd | 2050 | Class 5b | RD002937 | 5202 | Moyné Shire | 30/06/2004 | | |
| DEERHURST SOLDIER SETTLEMENT ROAD | MACARTHUR | Macarthur-Hawkesdale Rd | 1.23km north Macarthur-Hawkesdale Rd | 1227 | Class 5a | RD000608 | 4130 | Moyné Shire | 30/06/2004 | | |
| DEERHURST SOLDIER SETTLEMENT ROAD | WARRABOOK | 1.23km north Macarthur-Hawkesdale Rd | 2.26km north Macarthur-Hawkesdale Rd | 1032 | Class 5a | RD000609 | 4130 | Moyné Shire | 30/06/2004 | | |
| DEERHURST SOLDIER SETTLEMENT ROAD | WARRABOOK | 2.26km north Macarthur-Hawkesdale Rd | 2.72km north Macarthur-Hawkesdale Rd | 458 | Class 5a | RD000610 | 4130 | Moyné Shire | 30/06/2004 | | |
| DEERHURST SOLDIER SETTLEMENT ROAD | WARRABOOK | 2.72km north Macarthur-Hawkesdale Rd | 3.50km north Macarthur-Hawkesdale Rd | 786 | Class 5a | RD000611 | 4130 | Moyné Shire | 30/06/2004 | | |
| DEERHURST SOLDIER SETTLEMENT ROAD | WARRABOOK | 3.50km north Macarthur-Hawkesdale Rd | Kerrs Rd | 643 | Class 5a | RD000612 | 4130 | Moyné Shire | 30/06/2004 | | |
| DELANEYS LANE | ELLERSLIE | 0.03km north New Bridge Rd | 1.07km north New Bridge Rd | 1043 | Class 5a | RD000613 | 4068 | Moyné Shire | 30/06/2004 | | |
| DELANEYS LANE | ELLERSLIE | 1.07km north New Bridge Rd | Reichmans Ln | 549 | Class 5b | RD002634 | 4068 | Moyné Shire | 30/06/2004 | | |
| DELANEYS ROAD | BESSIEBELLE | 1.73km south Portland Rd | Portland Rd | 1733 | Class 6 | RD003259 | 8008 | Moyné Shire | 30/06/2004 | | |
| DELANEYS ROAD | PETERBOROUGH | Great Ocean Rd | 0.10km north Great Ocean Rd | 95 | Class 6 | RD003260 | 8009 | Moyné Shire | 30/06/2004 | | |
| DELANEYS ROAD | PETERBOROUGH | 1.22km north Great Ocean Rd | Old Peterborough Rd | 225 | Class 6 | RD003261 | 8009 | Moyné Shire | 30/06/2004 | | |
| DENNISTOUN STREET | CHATSWORTH | Anderson St | Caramut-Chatsworth Rd | 282 | Class 5b | RD003233 | 7087 | Moyné Shire | 30/06/2004 | | |
| DEPOT ROAD | KOROIT | Koroit-Woolsthorpe Rd | Gunns Rd | 3620 | Class 5b | RD002915 | 5185 | Moyné Shire | 30/06/2004 | | |
| DICKS ROAD | ORFORD | 0.50km south Bartletts Rd | Bartletts Rd | 499 | Class 5b | RD003001 | 5255 | Moyné Shire | 30/06/2004 | | |
| DINGEY ROAD | NARINGAL EAST | Bartons Rd | 0.33 km east Bartons Rd | 325 | Class 5a | RD000614 | 4027 | Moyné Shire | 30/06/2004 | | |
| DINGEY ROAD | NARINGAL EAST | 0.33 km east Bartons Rd | 1.83km east Bartons Rd | 1504 | Class 5a | RD000615 | 4027 | Moyné Shire | 30/06/2004 | | |
| DINGEY ROAD | NARINGAL EAST | 1.83km east Bartons Rd | 2.88km east Bartons Rd | 1047 | Class 5a | RD000616 | 4027 | Moyné Shire | 30/06/2004 | | |
| DINGEY ROAD | NARINGAL EAST | 2.88km east Bartons Rd | 0.09km east Baileys Rd | 410 | Class 5a | RD000617 | 4027 | Moyné Shire | 30/06/2004 | | |
| DINGEY ROAD | NARINGAL EAST | 0.09km east Baileys Rd | 0.32km east Baileys Rd | 227 | Class 5a | RD000618 | 4027 | Moyné Shire | 30/06/2004 | | |
| DINGEY ROAD | NARINGAL EAST | 0.32km east Baileys Rd | 1.13km east Baileys Rd | 817 | Class 5a | RD000619 | 4027 | Moyné Shire | 30/06/2004 | | |
| DINGEY ROAD | NARINGAL EAST | 1.13km east Baileys Rd | 1.70km east Baileys Rd | 572 | Class 5a | RD000620 | 4027 | Moyné Shire | 30/06/2004 | | |
| DINGEY ROAD | NARINGAL EAST | 1.70km east Baileys Rd | 2.54km east Baileys Rd | 834 | Class 5a | RD000621 | 4027 | Moyné Shire | 30/06/2004 | | |
| DINGEY ROAD | ECKLIN SOUTH | 2.54km east Baileys Rd | 3.65km east Baileys Rd | 1108 | Class 5a | RD000622 | 4027 | Moyné Shire | 30/06/2004 | | |
| DINGEY ROAD | ECKLIN SOUTH | 3.65km east Baileys Rd | 4.02km east Baileys Rd | 377 | Class 5a | RD000623 | 4027 | Moyné Shire | 30/06/2004 | | |
| DINGEY ROAD | ECKLIN SOUTH | 4.02km east Baileys Rd | 4.85km east Baileys Rd | 827 | Class 5a | RD000624 | 4027 | Moyné Shire | 30/06/2004 | | |
| DINGEY ROAD | AYRESFORD | 4.85km east Baileys Rd | Ayresford Rd | 561 | Class 5a | RD000625 | 4027 | Moyné Shire | 30/06/2004 | | |
| DIXS ROAD | MINHAMITE | Collons Rd | 0.27km east Collons Rd | 270 | Class 6 | RD003262 | 8010 | Moyné Shire | 30/06/2004 | | |
| DOG HOLE ROAD | BROADWATER | 0.48km west Hamilton-Port Fairy Rd | Hamilton-Port Fairy Rd | 406 | Class 5a | RD000626 | 5270 | Moyné Shire | 30/06/2004 | | |
| DOG HOLE ROAD | MACARTHUR | Lake Gorrie Rd | 4.45km west Hamilton-Port Fairy Rd | 3897 | Class 6 | RD003019 | 5270 | Moyné Shire | 30/06/2004 | | |
| DOG HOLE ROAD | BROADWATER | 4.45km west Hamilton-Port Fairy Rd | 0.48km west Hamilton-Port Fairy Rd | 3965 | Class 5b | RD003020 | 5270 | Moyné Shire | 30/06/2004 | | |
| DOHERTYS LANE | THE SISTERS | Tuffs Ln | Fosters Ln | 1601 | Class 5b | RD002816 | 5096 | Moyné Shire | 30/06/2004 | | |
| DOHERTYS LANE | DUNDONNELL | Darlington-Nerrin Rd | 1.53km east Darlington-Nerrin Rd | 1531 | Class 5b | RD002853 | 5128 | Moyné Shire | 30/06/2004 | | |
| DOLANS ROAD | KOROIT | McVicar St | Penshurst-Warrambool Rd | 751 | Class 5b | RD003263 | 8011 | Moyné Shire | 30/06/2004 | | |
| DONOVANS LANE | MACARTHUR | Hamilton-Port Fairy Rd | 1.11km east Hamilton-Port Fairy Rd | 1106 | Class 5a | RD000627 | 4159 | Moyné Shire | 30/06/2004 | | |
| DONOVANS LANE | MACARTHUR | 1.11km east Hamilton-Port Fairy Rd | 1.37km east Hamilton-Port Fairy Rd | 263 | Class 5a | RD000628 | 4159 | Moyné Shire | 30/06/2004 | | |
| DONOVANS LANE | MACARTHUR | 1.37km east Hamilton-Port Fairy Rd | 2.37km east Hamilton-Port Fairy Rd | 1002 | Class 5a | RD000629 | 4159 | Moyné Shire | 30/06/2004 | | |
| DONOVANS LANE | MACARTHUR | 2.37km east Hamilton-Port Fairy Rd | 2.76km east Hamilton-Port Fairy Rd | 392 | Class 5a | RD000630 | 4159 | Moyné Shire | 30/06/2004 | | |
| DONOVANS LANE | MACARTHUR | 2.76km east Hamilton-Port Fairy Rd | 3.33km east Hamilton-Port Fairy Rd | 567 | Class 5a | RD000631 | 4159 | Moyné Shire | 30/06/2004 | | |
| DONOVANS LANE | MACARTHUR | 3.33km east Hamilton-Port Fairy Rd | 3.79km east Hamilton-Port Fairy Rd | 461 | Class 5a | RD000632 | 4159 | Moyné Shire | 30/06/2004 | | |
| DONOVANS LANE | MACARTHUR | 3.79km east Hamilton-Port Fairy Rd | 4.19km east Hamilton-Port Fairy Rd | 424 | Class 5a | RD000633 | 4159 | Moyné Shire | 30/06/2004 | | |
| DONOVANS LANE | MACARTHUR | 4.19km east Hamilton-Port Fairy Rd | 4.76km east Hamilton-Port Fairy Rd | 549 | Class 5a | RD000634 | 4159 | Moyné Shire | 30/06/2004 | | |
| DONOVANS LANE | MACARTHUR | 4.76km east Hamilton-Port Fairy Rd | 5.97km east Hamilton-Port Fairy Rd | 1203 | Class 5a | RD000635 | 4159 | Moyné Shire | 30/06/2004 | | |
| DONOVANS LANE | MACARTHUR | 5.97km east Hamilton-Port Fairy Rd | 7.00km east Hamilton-Port Fairy Rd | 1034 | Class 5a | RD000636 | 4159 | Moyné Shire | 30/06/2004 | | |
| DONOVANS LANE | MACARTHUR | 7.00km east Hamilton-Port Fairy Rd | 7.59km east Hamilton-Port Fairy Rd | 592 | Class 5a | RD000637 | 4159 | Moyné Shire | 30/06/2004 | | |
| DONOVANS LANE | MACARTHUR | 7.59km east Hamilton-Port Fairy Rd | Dycers Rd | 754 | Class 5a | RD000638 | 4159 | Moyné Shire | 30/06/2004 | | |
| DOREY STREET | PETERBOROUGH | Irvine St | Curdies River | 243 | Class 5b | RD003192 | 7055 | Moyné Shire | 30/06/2004 | | |
| DOUGLAS LANE | ILLOWA | Princes Hwy | 0.43 Settlers Ln | 791 | Class 5a | RD000639 | 4194 | Moyné Shire | 30/06/2004 | | |
| DOUGLAS LANE | ILLOWA | 0.43 Settlers Ln | Lake View Rd | 441 | Class 5a | RD000640 | 4194 | Moyné Shire | 30/06/2004 | | |
| DOWLING STREET | MORTLAKE | Webster St | Officer St | 232 | Class 5a | RD000641 | 6008 | Moyné Shire | 30/06/2004 | | |
| DOWLING STREET | MORTLAKE | Burke St | Webster St | 262 | Class 5a | RD000642 | 6008 | Moyné Shire | 30/06/2004 | | |
| DOWNS ROAD | CODRINGTON | Princes Hwy | Plantation Rd | 738 | Class 5a | RD000643 | 4204 | Moyné Shire | 30/06/2004 | | |
| DOWNS ROAD | CODRINGTON | Plantation Rd | 0.79km west Plantation Rd | 814 | Class 5a | RD000644 | 4204 | Moyné Shire | 30/06/2004 | | |
| DRYLAKES ROAD | ALLANSFORD | 0.84km west Allansford-Wangoom Rd | Allansford-Wangoom Rd | 840 | Other | RD000645 | 4226 | Warrambool City Council | 30/06/2004 | | Memorandum of Understanding |
| DRYLAKES ROAD EXTENSION (East off Staffords Rd) | ALLANSFORD | Staffords Rd | Drylakes Rd | 592 | Other | RD003325 | 8126 | Warrambool City Council | 30/06/2004 | | Memorandum of Understanding |
| DUFFIELD ROAD | NULLAWARRE | 1.29km east Bartons Rd | 1.79km east Bartons Rd | 500 | Class 6 | RD003364 | 5358 | Moyné Shire | 30/06/2004 | | |
| DUFFUS STREET | KOROIT | Scotts Rd | Penshurst-Warrambool Rd | 812 | Class 5a | RD000646 | 4193 | Moyné Shire | 30/06/2004 | | |
| DUFFY STREET | WINSLOW | Warrambool-Caramut Rd | Dunnes Rd | 480 | Class 5a | RD000647 | 6037 | Moyné Shire | 30/06/2004 | | |
| DUFFY STREET | WINSLOW | 0.07km west Warrambool-Caramut Rd | Warrambool-Caramut Rd | 74 | Class 5b | RD003117 | 6037 | Moyné Shire | 30/06/2004 | | |
| DUNDONNELL-DERRINALLUM ROAD | DUNDONNELL | Darlington-Nerrin Rd | 4.07km east Darlington-Nerrin Rd | 4072 | Class 5b | RD002857 | 5130 | Moyné Shire | 30/06/2004 | | |
| DUNDONNELL-DERRINALLUM ROAD | DARLINGTON | 4.07km east Darlington-Nerrin Rd | Darlington-Carranballac Rd | 4658 | Class 5b | RD002858 | 5130 | Moyné Shire | 30/06/2004 | | |
| DUNDONNELL-DERRINALLUM ROAD | DARLINGTON | Darlington-Carranballac Rd | Mt Emu Creek | 1618 | Class 6 | RD002859 | 5130 | Moyné Shire | 30/06/2004 | | |



MOYNE SHIRE COUNCIL

Register of Public Roads 2025

| Road Name | Locality | Start | End | Length | Class | Asset ID | Road Number | Responsibility | Date Road Made Public | Date Road Ceased Public | Legislation / Alternate Name / Comments |
|--------------------------|----------------|-------------------------------------|---|--------|----------|----------|-------------|----------------|-----------------------|-------------------------|---|
| DUNDONNELL-MORTLAKE ROAD | DUNDONNELL | Woorndoo-Darlington Rd | 1.04km north Woorndoo-Darlington Rd | 1044 | Class 5a | RD000648 | 4076 | Moyné Shire | 30/06/2004 | | |
| DUNDONNELL-MORTLAKE ROAD | DUNDONNELL | 1.04km north Woorndoo-Darlington Rd | 1.62km north Woorndoo-Darlington Rd | 578 | Class 5a | RD000649 | 4076 | Moyné Shire | 30/06/2004 | | |
| DUNDONNELL-MORTLAKE ROAD | DUNDONNELL | 1.62km north Woorndoo-Darlington Rd | 2.89km north Woorndoo-Darlington Rd | 1267 | Class 5a | RD000650 | 4076 | Moyné Shire | 30/06/2004 | | |
| DUNDONNELL-MORTLAKE ROAD | DUNDONNELL | 2.89km north Woorndoo-Darlington Rd | Mt Fyans Ln | 1276 | Class 5a | RD000651 | 4076 | Moyné Shire | 30/06/2004 | | |
| DUNLOP STREET (NORTH) | MORTLAKE | 0.01km west Polo Hill Rd | West St | 237 | Class 5a | RD000653 | 6012 | Moyné Shire | 30/06/2004 | | |
| DUNLOP STREET (NORTH) | MORTLAKE | West St | Burke St | 232 | Class 5a | RD000654 | 6012 | Moyné Shire | 30/06/2004 | | |
| DUNLOP STREET (NORTH) | MORTLAKE | Burke St | Webster St | 223 | Class 5a | RD000655 | 6012 | Moyné Shire | 30/06/2004 | | |
| DUNLOP STREET (NORTH) | MORTLAKE | Webster St | Officer St | 220 | Class 3 | RD000656 | 6012 | Moyné Shire | 30/06/2004 | | |
| DUNLOP STREET (NORTH) | MORTLAKE | Prentices Ln | 0.01km west Polo Hill Rd | 199 | Class 5b | RD003109 | 6012 | Moyné Shire | 30/06/2004 | | |
| DUNLOP STREET (SOUTH) | MORTLAKE | Officer St | Webster St | 230 | Class 3 | RD000657 | 6011 | Moyné Shire | 30/06/2004 | | |
| DUNLOP STREET (SOUTH) | MORTLAKE | Webster St | Burke St | 231 | Class 3 | RD000658 | 6011 | Moyné Shire | 30/06/2004 | | |
| DUNLOP STREET (SOUTH) | MORTLAKE | Burke St | West St | 223 | Class 5a | RD000659 | 6011 | Moyné Shire | 30/06/2004 | | |
| DUNLOP STREET (SOUTH) | MORTLAKE | West St | 0.19km west West St | 193 | Class 5b | RD003108 | 6011 | Moyné Shire | 30/06/2004 | | |
| DUNMORE LANE | BROADWATER | Hamilton-Port Fairy Rd | 4.00km East Hamilton Port Fairy Rd | 4000 | Class 5b | RD002952 | 5216 | Moyné Shire | 30/06/2004 | | |
| DUNMORE LANE | BROADWATER | 3.60km east Hamilton-Port Fairy Rd | Woolsthorpe-Heywood Rd | 2633 | Class 5b | RD002953 | 5216 | Moyné Shire | 30/06/2004 | | |
| DUNNES ROAD | WINSLOW | Warrnambool-Caramut Rd | 1.00km north Warrnambool-Caramut Rd | 1002 | Class 5a | RD000660 | 4091 | Moyné Shire | 30/06/2004 | | |
| DUNNES ROAD | WINSLOW | 1.00km north Warrnambool-Caramut Rd | O'Keefes Rd | 500 | Class 5a | RD000661 | 4091 | Moyné Shire | 30/06/2004 | | |
| DUNNES ROAD | WINSLOW | O'Keefes Rd | 0.52km north O'Keefes Rd | 522 | Class 5a | RD000662 | 4091 | Moyné Shire | 30/06/2004 | | |
| DUNNES ROAD | WINSLOW | 0.52km north O'Keefes Rd | 1.50km north O'Keefes Rd | 982 | Class 5a | RD000663 | 4091 | Moyné Shire | 30/06/2004 | | |
| DUNNES ROAD | WINSLOW | 1.50km north O'Keefes Rd | Greenhills Ln | 718 | Class 5a | RD000664 | 4091 | Moyné Shire | 30/06/2004 | | |
| DUNNS ROAD | MACARTHUR | 0.10km south Myamyn-Macarthur Rd | Myamyn-Macarthur Rd | 103 | Class 5b | RD000665 | 5236 | Moyné Shire | 30/06/2004 | | |
| DUNNS ROAD | MACARTHUR | 1.67km south Myamyn-Macarthur Rd | 0.10km south Myamyn-Macarthur Rd | 1568 | Class 5b | RD002975 | 5236 | Moyné Shire | 30/06/2004 | | |
| DURA LANE | PORT FAIRY | Princes Hwy | 0.56km south Princes Hwy | 562 | Class 5b | RD002697 | 5010 | Moyné Shire | 30/06/2004 | | |
| DWARROON ROAD | CUDGE | 0.03km north Princes Hwy | 098 km north Princes Hwy | 950 | Class 4 | RD000666 | 4013 | Moyné Shire | 30/06/2004 | | |
| DWARROON ROAD | CUDGE | 098 km north Princes Hwy | 1.36 km north Princes Hwy | 375 | Class 4 | RD000667 | 4013 | Moyné Shire | 30/06/2004 | | |
| DWARROON ROAD | CUDGE | 1.36 km north Princes Hwy | 1.98km north Princes Hwy | 622 | Class 4 | RD000668 | 4013 | Moyné Shire | 30/06/2004 | | |
| DWARROON ROAD | CUDGE | 1.98km north Princes Hwy | 2.42km north Princes Hwy (Hopkins Falls Rd) | 445 | Class 4 | RD000669 | 4013 | Moyné Shire | 30/06/2004 | | |
| DWYERS ROAD | ORFORD | 1.29km south Mt Misery Rd | Mt Misery Rd | 1288 | Class 6 | RD003040 | 5285 | Moyné Shire | 30/06/2004 | | |
| DYCERS ROAD | BROADWATER | Kangertong Rd | 1.04km north Kangertong Rd | 1132 | Class 5a | RD000670 | 5219 | Moyné Shire | 30/06/2004 | | |
| DYCERS ROAD | BROADWATER | 1.04km north Kangertong Rd | 1.66km north Kangertong Rd | 619 | Class 5a | RD000671 | 5219 | Moyné Shire | 30/06/2004 | | |
| DYCERS ROAD | MACARTHUR | 1.66km north Kangertong Rd | 2.43km north Kangertong Rd | 719 | Class 5a | RD000672 | 5219 | Moyné Shire | 30/06/2004 | | |
| DYCERS ROAD | MACARTHUR | 2.43km north Kangertong Rd | Donovans Ln | 704 | Class 5a | RD000673 | 5219 | Moyné Shire | 30/06/2004 | | |
| DYCERS ROAD | MACARTHUR | Donovans Ln | Macarthur-Hawkesdale Rd | 5066 | Class 5b | RD002957 | 5219 | Moyné Shire | 30/06/2004 | | |
| DYSONS ROAD | NIRRANDA SOUTH | 2.76km south Great Ocean Rd | Great Ocean Rd | 2757 | Class 6 | RD002764 | 5067 | Moyné Shire | 30/06/2004 | | |
| DYSON ROAD | PANMURE | Heath Marsh Rd | 1.23km south Heath Marsh Rd | 1231 | Class 5b | RD003087 | 5330 | Moyné Shire | 30/06/2004 | | |
| DYSON STREET | PORT FAIRY | Hamilton-Port Fairy Rd | 0.19km north Hamilton-Port Fairy Rd | 189 | Class 5a | RD000674 | 6195 | Moyné Shire | 30/06/2004 | | |
| DYSON STREET | PORT FAIRY | 0.19km north Hamilton-Port Fairy Rd | 0.31km north Hamilton-Port Fairy Rd | 123 | Class 5a | RD000675 | 6195 | Moyné Shire | 26/10/2010 | | |
| DYSON STREET | PORT FAIRY | 0.31km north Hamilton-Port Fairy Rd | 0.43km north Hamilton-Port Fairy Rd | 122 | Class 5a | RD000676 | 6195 | Moyné Shire | 17/01/2011 | | |
| DYSONS ROAD | BROADWATER | Woolsthorpe-Heywood Rd | Dog hole Rd | 1229 | Class 5b | RD003011 | 5262 | Moyné Shire | 30/06/2004 | | |
| EAGANS LANE | WOORNDOO | Gales Ln | 1.80km west Gales Ln | 1800 | Class 5b | RD003091 | 5334 | Moyné Shire | 30/06/2004 | | |
| EARLE STREET | PORT FAIRY | Bank St | Regent St | 220 | Class 5a | RD000677 | 6171 | Moyné Shire | 30/06/2004 | | |
| EASTWOODS ROAD | MACARTHUR | Dycers Rd | 2.23km east Dycers Rd | 2229 | Class 5b | RD002950 | 5214 | Moyné Shire | 30/06/2004 | | |
| ECCLES LANE | PURNIM | 0.59km east Bryan O'Lynn Rd | Hopkins Hwy | 226 | Class 5a | RD000678 | 5041 | Moyné Shire | 30/06/2004 | | |
| ECCLES LANE | PURNIM | Bryan O'Lynn Rd | 0.59km east Bryan O'Lynn Rd | 587 | Class 5b | RD002738 | 5041 | Moyné Shire | 30/06/2004 | | |
| ECKERSLEYS ROAD | GERRIGERRUP | 2.98km south Gerrigerrup Rd | 3.82km south Gerrigerrup Rd | 835 | Class 5b | RD000679 | 5201 | Moyné Shire | 30/06/2004 | | |
| ECKERSLEYS ROAD | GERRIGERRUP | 3.82km south Gerrigerrup Rd | 4.65km south Gerrigerrup Rd | 832 | Class 5b | RD000680 | 5201 | Moyné Shire | 30/06/2004 | | |
| ECKERSLEYS ROAD | GERRIGERRUP | Gerrigerrup Rd | 2.98km south Gerrigerrup Rd | 2984 | Class 5b | RD002935 | 5201 | Moyné Shire | 30/06/2004 | | |
| ECKERSLEYS ROAD | MACARTHUR | 4.65km south Gerrigerrup Rd | Mt Napier Rd | 2701 | Class 6 | RD002936 | 5201 | Moyné Shire | 30/06/2004 | | |
| EDGES ROAD | ALLANSFORD | Allansford-Wangoom Rd | 0.70km east Allansford-Wangoom Rd | 695 | Class 5a | RD000681 | 4213 | Moyné Shire | 30/06/2004 | | |
| EDGES ROAD | ALLANSFORD | 0.67km east Allansford-Wangoom Rd | 1.47km east Allansford-Wangoom Rd | 778 | Class 5a | RD000682 | 4213 | Moyné Shire | 30/06/2004 | | |
| EDWARDS ROAD | GARVOC | Harneys Rd | 1.34km north Harneys Rd | 1340 | Class 5b | RD002742 | 5046 | Moyné Shire | 30/06/2004 | | |
| EDWARDS ROAD | ST HELENS | Humphrys Rd | 0.30km north Humphrys Rd | 299 | Class 6 | RD002988 | 5245 | Moyné Shire | 30/06/2004 | | |
| EIGHT MILE LANE | DARLINGTON | 3.87km south Hamilton Hwy | Hamilton Hwy | 3867 | Class 5b | RD002841 | 5119 | Moyné Shire | 30/06/2004 | | |
| ELDRIDGES ROAD | GARVOC | McConnells Rd | Howards Rd | 2590 | Class 5b | RD002715 | 5026 | Moyné Shire | 30/06/2004 | | |
| ELIZABETH STREET | PORT FAIRY | Phillip St | Princes Hwy | 344 | Class 5a | RD000683 | 6151 | Moyné Shire | 30/06/2004 | | |
| ELLERSLIE-PANMURE ROAD | PANMURE | Princes Hwy | 1.25km north Princes Hwy | 1248 | Class 5a | RD000684 | 2028 | Moyné Shire | 30/06/2004 | | |
| ELLERSLIE-PANMURE ROAD | PANMURE | 1.25km north Princes Hwy | 0.06km north Warrumyea Rd | 1316 | Class 5a | RD000685 | 2028 | Moyné Shire | 30/06/2004 | | |
| ELLERSLIE-PANMURE ROAD | PANMURE | 2.30km north Warrumyea Rd | 2.92km north Warrumyea Rd | 616 | Class 5a | RD000688 | 2028 | Moyné Shire | 30/06/2004 | | |
| ELLERSLIE-PANMURE ROAD | PANMURE | 2.92km north Warrumyea Rd | 3.94km north Warrumyea Rd | 1017 | Class 5a | RD000689 | 2028 | Moyné Shire | 30/06/2004 | | |
| ELLERSLIE-PANMURE ROAD | FRAMLINGHAM | 3.94km north Warrumyea Rd | 4.18km north Warrumyea Rd | 244 | Class 5a | RD000690 | 2028 | Moyné Shire | 30/06/2004 | | |
| ELLERSLIE-PANMURE ROAD | FRAMLINGHAM | 4.18km north Warrumyea Rd | 7.57 Allans Ln | 967 | Class 5a | RD000691 | 2028 | Moyné Shire | 30/06/2004 | | |
| ELLERSLIE-PANMURE ROAD | FRAMLINGHAM | 7.57 Allans Ln | 0.35km north Allans Ln | 273 | Class 5a | RD000692 | 2028 | Moyné Shire | 30/06/2004 | | |



MOYNE SHIRE COUNCIL

Register of Public Roads 2025

| Road Name | Locality | Start | End | Length | Class | Asset ID | Road Number | Responsibility | Date Road Made Public | Date Road Ceased Public | Legislation / Alternate Name / Comments |
|-----------------------------------|------------------|--|--|--------|----------|----------|-------------|----------------|-----------------------|-------------------------|---|
| ELLERSLIE-PANMURE ROAD | FRAMLINGHAM | 0.35km north Allans Ln | 1.19km north Allans Ln | 833 | Class 5a | RD000693 | 2028 | Moyné Shire | 30/06/2004 | | |
| ELLERSLIE-PANMURE ROAD | FRAMLINGHAM | 1.19km north Allans Ln | 1.89km north Allans Rd | 708 | Class 5a | RD000694 | 2028 | Moyné Shire | 30/06/2004 | | |
| ELLERSLIE-PANMURE ROAD | FRAMLINGHAM | 1.89km north Allans Rd | Framlingham Rd | 435 | Class 5a | RD000695 | 2028 | Moyné Shire | 30/06/2004 | | |
| ELLERSLIE-PANMURE ROAD | FRAMLINGHAM | Framlingham Rd | 0.47km north Framlingham Road | 465 | Class 3 | RD000696 | 2028 | Moyné Shire | 30/06/2004 | | |
| ELLERSLIE-PANMURE ROAD | FRAMLINGHAM | 0.47km north Framlingham Road | 1.29km north Framlingham Rd | 821 | Class 3 | RD000697 | 2028 | Moyné Shire | 30/06/2004 | | |
| ELLERSLIE-PANMURE ROAD | FRAMLINGHAM | 1.29km north Framlingham Rd | 11.82 Terang-Framlingham Rd | 700 | Class 3 | RD000698 | 2028 | Moyné Shire | 30/06/2004 | | |
| ELLERSLIE-PANMURE ROAD | FRAMLINGHAM | 11.82 Terang-Framlingham Rd | 0.22km north Terang-Framlingham Rd | 238 | Class 5a | RD000699 | 2028 | Moyné Shire | 30/06/2004 | | |
| ELLERSLIE-PANMURE ROAD | FRAMLINGHAM EAST | 0.22km north Terang-Framlingham Rd | 0.91km north Terang-Framlingham Rd | 691 | Class 5a | RD000700 | 2028 | Moyné Shire | 30/06/2004 | | |
| ELLERSLIE-PANMURE ROAD | FRAMLINGHAM EAST | 0.91km north Terang-Framlingham Rd | 1.23km north Terang-Framlingham Rd | 276 | Class 5a | RD000701 | 2028 | Moyné Shire | 30/06/2004 | | |
| ELLERSLIE-PANMURE ROAD | FRAMLINGHAM EAST | 1.23km north Terang-Framlingham Rd | 1.92km north Terang-Framlingham Rd | 655 | Class 5a | RD000702 | 2028 | Moyné Shire | 30/06/2004 | | |
| ELLERSLIE-PANMURE ROAD | FRAMLINGHAM EAST | 1.92km north Terang-Framlingham Rd | 2.60km north Terang-Framlingham Rd | 395 | Class 5a | RD000703 | 2028 | Moyné Shire | 30/06/2004 | | |
| ELLERSLIE-PANMURE ROAD | FRAMLINGHAM EAST | 2.60km north Terang-Framlingham Rd | 3.45km north Terang-Framlingham Rd | 1140 | Class 5a | RD000704 | 2028 | Moyné Shire | 30/06/2004 | | |
| ELLERSLIE-PANMURE ROAD | FRAMLINGHAM EAST | 3.45km north Terang-Framlingham Rd | 4.06km north Terang-Framlingham Rd | 655 | Class 5a | RD000705 | 2028 | Moyné Shire | 30/06/2004 | | |
| ELLERSLIE-PANMURE ROAD | FRAMLINGHAM EAST | 4.06km north Terang-Framlingham Rd | 4.87km north Terang-Framlingham Rd | 841 | Class 5a | RD000706 | 2028 | Moyné Shire | 30/06/2004 | | |
| ELLERSLIE-PANMURE ROAD | ELLERSLIE | 4.87km north Terang-Framlingham Rd | 5.73km north Terang-Framlingham Rd | 856 | Class 5a | RD000707 | 2028 | Moyné Shire | 30/06/2004 | | |
| ELLERSLIE-PANMURE ROAD | ELLERSLIE | 5.73km north Terang-Framlingham Rd | 6.05km north Terang-Framlingham Rd | 238 | Class 5a | RD000708 | 2028 | Moyné Shire | 30/06/2004 | | |
| ELLERSLIE-PANMURE ROAD | ELLERSLIE | 6.88km north Terang-Framlingham Rd | 7.68km north Terang-Framlingham Rd | 380 | Class 5a | RD000710 | 2028 | Moyné Shire | 30/06/2004 | | |
| ELLERSLIE-PANMURE ROAD | ELLERSLIE | 7.68km north Terang-Framlingham Rd | Ellerslie-Sisters Rd | 790 | Class 5a | RD000711 | 2028 | Moyné Shire | 30/06/2004 | | |
| ELLERSLIE-PANMURE ROAD | ELLERSLIE | Ellerslie-Sisters Rd | 0.98km south Hopkins Hwy | 425 | Class 5a | RD000712 | 2028 | Moyné Shire | 26/10/2010 | | |
| ELLERSLIE-PANMURE ROAD | ELLERSLIE | 0.98km south Hopkins Hwy | Hopkins Hwy | 860 | Class 5a | RD000713 | 2028 | Moyné Shire | 30/06/2004 | | |
| ELLERSLIE-PANMURE ROAD | ELLERSLIE | 7.18km north Terang-Framlingham Rd | 7.68km north Terang-Framlingham Rd | 435 | Class 5a | RD003379 | 2028 | Moyné Shire | 30/06/2004 | | |
| ELLERSLIE-PANMURE ROAD | ELLERSLIE | 6.05km north Terang-Framlingham Rd | 6.88km north Terang-Framlingham Rd | 130 | Class 5a | RD003400 | 2028 | Moyné Shire | 30/06/2004 | | |
| ELLERSLIE-PANMURE ROAD | ELLERSLIE | 6.05km north Terang-Framlingham Rd | 6.88km north Terang-Framlingham Rd | 700 | Class 5a | RD003401 | 2028 | Moyné Shire | 30/06/2004 | | |
| ELLERSLIE-PANMURE ROAD | PANMURE | 0.06km north Warrumyea Rd | 0.4km north Warrumyea Rd | 336 | Class 5a | RD003431 | 2028 | Moyné Shire | 30/06/2004 | | |
| ELLERSLIE-PANMURE ROAD | PANMURE | 0.4km north Warrumyea Rd | 1.50km north Warrumyea Rd | 1906 | Class 5a | RD003432 | 2028 | Moyné Shire | 30/06/2004 | | |
| ELLERSLIE-SISTERS ROAD | ELLERSLIE | Ellerslie-Panmure Rd | 0.44km east Ellerslie-Panmure Rd | 436 | Class 5a | RD000714 | 2043 | Moyné Shire | 30/06/2004 | | |
| ELLERSLIE-SISTERS ROAD | ELLERSLIE | 0.44km east Ellerslie-Panmure Rd | 1.39km east Ellerslie-Panmure Rd | 955 | Class 5a | RD000715 | 2043 | Moyné Shire | 30/06/2004 | | |
| ELLERSLIE-SISTERS ROAD | ELLERSLIE | 1.39km east Ellerslie-Panmure Rd | 2.04km east Ellerslie-Panmure Rd | 652 | Class 5a | RD000716 | 2043 | Moyné Shire | 30/06/2004 | | |
| ELLERSLIE-SISTERS ROAD | ELLERSLIE | 2.04km east Ellerslie-Panmure Rd | 2.94km east Ellerslie-Panmure Rd | 897 | Class 5a | RD000717 | 2043 | Moyné Shire | 30/06/2004 | | |
| ELLERSLIE-SISTERS ROAD | FRAMLINGHAM EAST | 2.94km east Ellerslie-Panmure Rd | 3.22km east Ellerslie-Panmure Rd | 230 | Class 5a | RD000718 | 2043 | Moyné Shire | 30/06/2004 | | |
| ELLERSLIE-SISTERS ROAD | FRAMLINGHAM EAST | 3.22km east Ellerslie-Panmure Rd | 4.06km east Ellerslie-Panmure Rd | 885 | Class 5a | RD000719 | 2043 | Moyné Shire | 30/06/2004 | | |
| ELLERSLIE-SISTERS ROAD | FRAMLINGHAM EAST | 4.06km east Ellerslie-Panmure Rd | 4.81km east Ellerslie-Panmure Rd | 759 | Class 5a | RD000720 | 2043 | Moyné Shire | 30/06/2004 | | |
| ELLERSLIE-SISTERS ROAD | THE SISTERS | 4.81km east Ellerslie-Panmure Rd | 5.62km east Ellerslie-Panmure Rd | 801 | Class 5a | RD000721 | 2043 | Moyné Shire | 30/06/2004 | | |
| ELLERSLIE-SISTERS ROAD | THE SISTERS | 5.62km east Ellerslie-Panmure Rd | 7.26km east Ellerslie-Panmure Rd | 1640 | Class 5a | RD000722 | 2043 | Moyné Shire | 30/06/2004 | | |
| ELLERSLIE-SISTERS ROAD | THE SISTERS | 7.26km east Ellerslie-Panmure Rd | 7.49km east Ellerslie-Panmure Rd | 234 | Class 5a | RD000723 | 2043 | Moyné Shire | 30/06/2004 | | |
| ELLERSLIE-SISTERS ROAD | THE SISTERS | 7.49km east Ellerslie-Panmure Rd | 8.21km east Ellerslie-Panmure Rd | 722 | Class 5a | RD000724 | 2043 | Moyné Shire | 30/06/2004 | | |
| ELLERSLIE-SISTERS ROAD | THE SISTERS | 8.21km east Ellerslie-Panmure Rd | Mortlake-Framlingham Rd | 545 | Class 5a | RD000725 | 2043 | Moyné Shire | 30/06/2004 | | |
| ELWOOD ROAD | MACARTHUR | Hawkesdale-Macarthur Rd | 2.66km south Hawkesdale-Macarthur Rd | 2675 | Class 5b | RD002927 | 5195 | Moyné Shire | 30/06/2004 | | |
| EMMERSONS ROAD | WOOLSTHORPE | Bostocks Rd | Keillors Rd | 4234 | Class 5b | RD002918 | 5187 | Moyné Shire | 30/06/2004 | | |
| ENNERDALE LANE | DUNDONNELL | Darlington-Nerrin Rd | 1.75km west Darlington-Nerrin Rd | 1746 | Class 5b | RD002854 | 5129 | Moyné Shire | 30/06/2004 | | |
| ENNERDALE LANE | DUNDONNELL | 1.75km west Darlington-Nerrin Rd | 6.14km north-west Darlington-Nerrin Rd | 4396 | Class 5b | RD002855 | 5129 | Moyné Shire | 30/06/2004 | | |
| ENNERDALE LANE | NERRIN NERRIN | 6.14km north-west Darlington-Nerrin Rd | Woomdoo-Streatham Rd | 4064 | Class 5b | RD002856 | 5129 | Moyné Shire | 30/06/2004 | | |
| ESTATE ROAD | CARAMUT | Burchetts Ln | 1.03km north Burchetts Ln | 1026 | Class 5b | RD000726 | 4103 | Moyné Shire | 30/06/2004 | | |
| ESTATE ROAD | CARAMUT | 1.03km north Burchetts Ln | 1.63km north Burchetts Ln | 601 | Class 5b | RD000727 | 4103 | Moyné Shire | 30/06/2004 | | |
| ESTATE ROAD | CARAMUT | 1.63km north Burchetts Ln | 2.78km north Burchetts Ln | 1149 | Class 5b | RD000728 | 4103 | Moyné Shire | 30/06/2004 | | |
| ESTERLY RIDGE ROAD | CUDGEE | Dwarroon Rd | 0.78km east Dwarroon Rd | 775 | Class 5a | RD000729 | 4020 | Moyné Shire | 30/06/2004 | | |
| ESTERLY RIDGE ROAD | CUDGEE | 0.78km east Dwarroon Rd | 0.10km north Princess Hwy | 836 | Class 5a | RD000730 | 4020 | Moyné Shire | 30/06/2004 | | |
| EUMERALLA STREET | MACARTHUR | Hamilton-Port Fairy Rd | Russell St | 250 | Class 5a | RD000731 | 6090 | Moyné Shire | 30/06/2004 | | |
| EVERSLEY STREET | MACARTHUR | Ardonachie St | High St | 300 | Class 5a | RD000732 | 6093 | Moyné Shire | 30/06/2004 | | |
| EVERSLEY STREET | MACARTHUR | High St | Market St | 109 | Class 5a | RD000733 | 6093 | Moyné Shire | 30/06/2004 | | |
| EVERSLEY STREET | MACARTHUR | Market St | Russell St | 178 | Class 5a | RD000734 | 6093 | Moyné Shire | 30/06/2004 | | |
| FACTORY ROAD | ALLANSFORD | Carrolls Rd | 0.31km east Carrolls Rd | 312 | Class 5a | RD002698 | 5011 | Moyné Shire | 30/06/2004 | | |
| FACTORY ROAD | ALLANSFORD | 0.31km east Carrolls Rd | Great Ocean Rd | 662 | Class 5a | RD002699 | 5011 | Moyné Shire | 30/06/2004 | | |
| FAHEY STREET | MACARTHUR | Russell St | 0.25km north Russell St | 250 | Class 5b | RD003224 | 7079 | Moyné Shire | 30/06/2004 | | |
| FAIRIE STREET (EAST) SERVICE ROAD | HEXHAM | 0.17km north Adam St | 0.04km north Hamilton Hwy | 402 | Class 5b | RD003176 | 7039 | Moyné Shire | 30/06/2004 | | |
| FAIRIE STREET (WEST) SERVICE ROAD | HEXHAM | Hamilton Hwy | 0.16km north Adam St | 405 | Class 5b | RD003177 | 7040 | Moyné Shire | 30/06/2004 | | |
| FARLEYS ROAD | TOOLONG | 0.06km west Korongah North Rd | Korongah North Rd | 60 | Class 5b | RD000735 | 5203 | Moyné Shire | 30/06/2004 | | |
| FARLEYS ROAD | TOOLONG | 0.87km west Korongah north | 0.06km west Korongah North Rd | 811 | Class 5b | RD002938 | 5203 | Moyné Shire | 30/06/2004 | | |
| FARRELL STREET | GARVOC | Princes Hwy (western entrance) | Garvoc-Laang Rd | 639 | Class 5a | RD000736 | 6038 | Moyné Shire | 30/06/2004 | | |
| FARYS ROAD | PANMURE | Old Township Rd | Mooneys Rd | 3155 | Class 5b | RD002725 | 5036 | Moyné Shire | 30/06/2004 | | |
| FASHAMS LANE | DUNDONNELL | 3.35km west Darlington-Nerrin Rd | Darlington-Nerrin Rd | 3351 | Class 6 | RD002861 | 5132 | Moyné Shire | 30/06/2004 | | |
| FAULKNER NORTH ROAD | TARRONE | Spencer Rd | 0.84km north Spencer Rd | 835 | Class 5a | RD000737 | 2070 | Moyné Shire | 30/06/2004 | | |



MOYNE SHIRE COUNCIL

Register of Public Roads 2025

| Road Name | Locality | Start | End | Length | Class | Asset ID | Road Number | Responsibility | Date Road Made Public | Date Road Ceased Public | Legislation / Alternate Name / Comments |
|-------------------------|-------------|------------------------------------|-------------------------------------|--------|----------|----------|-------------|----------------|-----------------------|-------------------------|---|
| FAULKNERS NORTH ROAD | TARRONE | 0.84km north Spencer Rd | 1.28km north Spencer Rd | 444 | Class 5a | RD000738 | 2070 | Moyne Shire | 30/06/2004 | | |
| FAULKNERS NORTH ROAD | TARRONE | 1.28km north Spencer Rd | 2.10km north Spencer Rd | 824 | Class 5a | RD000739 | 2070 | Moyne Shire | 30/06/2004 | | |
| FAULKNERS NORTH ROAD | TARRONE | 2.10km north Spencer Rd | 2.40km north Spencer Rd | 293 | Class 5a | RD000740 | 2070 | Moyne Shire | 30/06/2004 | | |
| FAULKNERS NORTH ROAD | TARRONE | 2.40km north Spencer Rd | 3.62km north Spencer Rd | 1222 | Class 5a | RD000741 | 2070 | Moyne Shire | 30/06/2004 | | |
| FAULKNERS NORTH ROAD | TARRONE | 3.62km north Spencer Rd | Gapes Rd | 852 | Class 5a | RD000742 | 2070 | Moyne Shire | 30/06/2004 | | |
| FAULKNERS NORTH ROAD | TARRONE | Gapes Rd | 1.21km north Gapes Rd | 1207 | Class 5a | RD000743 | 2070 | Moyne Shire | 30/06/2004 | | |
| FAULKNERS NORTH ROAD | TARRONE | 1.21km north Gapes Rd | Tarrone Ln | 1316 | Class 5a | RD000744 | 2070 | Moyne Shire | 30/06/2004 | | |
| FAULKNERS ROAD | PORT FAIRY | Hamilton-Port Fairy Rd | Spencer Rd | 2999 | Class 5a | RD000745 | 2071 | Moyne Shire | 30/06/2004 | | |
| FEARNLEYS ROAD | CUDGEE | Esterly Ridge Rd | 0.85km north Esterly Ridge Rd | 847 | Class 5a | RD000746 | 4087 | Moyne Shire | 30/06/2004 | | |
| FEARNLEYS ROAD | CUDGEE | 0.85km north Esterly Ridge Rd | 1.76km north Esterly Ridge Rd | 912 | Class 5a | RD000747 | 4087 | Moyne Shire | 30/06/2004 | | |
| FEARNLEYS ROAD | CUDGEE | 1.76km north Esterly Ridge Rd | Hopkins Falls Rd | 887 | Class 5a | RD000748 | 4087 | Moyne Shire | 30/06/2004 | | |
| FERGUSONS ROAD | COORINGTON | 1.00km south Princes Hwy | Princes Hwy | 995 | Class 5a | RD000749 | 4207 | Moyne Shire | 30/06/2004 | | |
| FINGERBOARD ROAD | YAMBUK | Monck St | 0.21km east St Helens Rd | 608 | Class 5a | RD000750 | 4169 | Moyne Shire | 30/06/2004 | | |
| FINGERBOARD ROAD | YAMBUK | 0.21km east St Helens Rd | Youls Rd | 989 | Class 5a | RD000751 | 4169 | Moyne Shire | 30/06/2004 | | |
| FINGERBOARD ROAD | YAMBUK | Youls Rd | 0.82km east Youls Rd | 820 | Class 5a | RD000752 | 4169 | Moyne Shire | 30/06/2004 | | |
| FINGERBOARD ROAD | YAMBUK | 0.82km east Youls Rd | Seal Change | 363 | Class 5a | RD000753 | 4169 | Moyne Shire | 30/06/2004 | | |
| FINGERBOARD ROAD | YAMBUK | Seal Change | 2.89 Harris Rd | 330 | Class 5a | RD000754 | 4169 | Moyne Shire | 30/06/2004 | | |
| FINGERBOARD ROAD | YAMBUK | 2.89 Harris Rd | Smittens Rd | 701 | Class 5a | RD000755 | 4169 | Moyne Shire | 30/06/2004 | | |
| FINGERBOARD ROAD | YAMBUK | Smittens Rd | 0.87km east Smittens Rd | 872 | Class 5a | RD000756 | 4169 | Moyne Shire | 30/06/2004 | | |
| FINGERBOARD ROAD | YAMBUK | 0.87km east Smittens Rd | 1.63km east Smittens Rd | 756 | Class 5a | RD000757 | 4169 | Moyne Shire | 30/06/2004 | | |
| FINGERBOARD ROAD | YAMBUK | 1.63km east Smittens Rd | 2.32km east Smittens Rd | 694 | Class 5a | RD000758 | 4169 | Moyne Shire | 30/06/2004 | | |
| FINGERBOARD ROAD | YAMBUK | 2.32km east Smittens Rd | 3.34km east Smittens Rd | 1016 | Class 5a | RD000759 | 4169 | Moyne Shire | 30/06/2004 | | |
| FINGERBOARD ROAD | YAMBUK | 3.34km east Smittens Rd | Princes Hwy | 921 | Class 5a | RD000760 | 4169 | Moyne Shire | 30/06/2004 | | |
| FINNS ROAD | PORT FAIRY | Hamilton-Port Fairy Rd | 0.76km east Hamilton-Port Fairy Rd | 760 | Class 5a | RD000761 | 4134 | Moyne Shire | 30/06/2004 | | |
| FINNS ROAD | PORT FAIRY | 0.76km east Hamilton-Port Fairy Rd | 1.75km east Hamilton-Port Fairy Rd | 988 | Class 5a | RD000762 | 4134 | Moyne Shire | 30/06/2004 | | |
| FINNS ROAD | TOOLONG | 1.75km east Hamilton-Port Fairy Rd | 2.21km east Hamilton-Port Fairy Rd | 458 | Class 5a | RD000763 | 4134 | Moyne Shire | 30/06/2004 | | |
| FINNS ROAD | TOOLONG | 2.21km east Hamilton-Port Fairy Rd | Toolong West Rd | 1197 | Class 5a | RD000764 | 4134 | Moyne Shire | 30/06/2004 | | |
| FITZGERALDS ROAD | HAWKESDALE | Kangertong Rd | Moyne Falls-Hawkesdale Rd | 1398 | Class 5b | RD002960 | 5222 | Moyne Shire | 30/06/2004 | | |
| FITZGIBBONS LANE | ILLOWA | Princes Hwy | Settlers Ln | 367 | Class 5a | RD000765 | 4197 | Moyne Shire | 30/06/2004 | | |
| FITZGIBBONS LANE | ILLOWA | Settlers Ln | Tower Hill Road | 987 | Class 6 | RD003369 | 4197 | Moyne Shire | 26/10/2010 | | |
| FLAGSTAFF ROAD | PORT FAIRY | 0.97km west Blackwood Rd | Blackwood Rd | 971 | Class 5b | RD003266 | 8014 | Moyne Shire | 30/06/2004 | | |
| FLOWER LANE | PORT FAIRY | Barclay St | 0.09km east Barclay St | 86 | Class 5b | RD003350 | 8155 | Moyne Shire | 30/06/2004 | | Unnamed (Northern Lane East Off Barclay St) |
| FORDS ROAD | MACARTHUR | Hamilton-Port Fairy Rd | Clover Camp Rd | 544 | Class 6 | RD003338 | 8138 | Moyne Shire | 30/06/2005 | | |
| FORREST LANE | CHATSWORTH | Woorndoo-Chatsworth Rd | 1.09km north Woorndoo-Chatsworth Rd | 1092 | Class 6 | RD002865 | 5135 | Moyne Shire | 30/06/2004 | | |
| FORRESTERS ROAD | BUSHFIELD | McKenzies Rd | Staywood Rd | 1086 | Class 5b | RD002680 | 5001 | Moyne Shire | 30/06/2004 | | |
| FOSTERS LANE | MORTLAKE | 0.52km south McRaes Ln | 0.78km north McRaes Ln | 1290 | Class 5a | RD000766 | 5100 | Moyne Shire | 30/06/2004 | | |
| FOSTERS LANE | MORTLAKE | 0.86km north McRaes Ln | 2.92km north McRaes Ln | 527 | Class 5a | RD000768 | 5100 | Moyne Shire | 30/06/2004 | | |
| FOSTERS LANE | MORTLAKE | 2.92km north McRaes Ln | Hopkins Hwy | 1288 | Class 5a | RD000769 | 5100 | Moyne Shire | 30/06/2004 | | |
| FOSTERS LANE | THE SISTERS | Ellerslie-Sisters Rd | 0.52km south McRaes Ln | 5553 | Class 5b | RD002820 | 5100 | Moyne Shire | 30/06/2004 | | |
| FOSTERS LANE | MORTLAKE | 0.78km north McRaes Ln | 0.81km north McRaes Ln | 585 | Class 5a | RD003456 | 5100 | Moyne Shire | 30/06/2004 | | |
| FOSTERS LANE | MORTLAKE | 0.81km north McRaes Ln | 0.86km north McRaes Ln | 493 | Class 5a | RD003457 | 5100 | Moyne Shire | 30/06/2004 | | |
| FOUR MILE ROAD | CARAMUT | 4.53km south Hamilton Hwy | 3.57km south Hamilton Hwy | 965 | Class 5a | RD000770 | 4064 | Moyne Shire | 30/06/2004 | | |
| FOUR MILE ROAD | CARAMUT | 3.57km south Hamilton Hwy | 3.07km south Hamilton Hwy | 499 | Class 5a | RD000771 | 4064 | Moyne Shire | 30/06/2004 | | |
| FOUR MILE ROAD | CARAMUT | 3.07km south Hamilton Hwy | 2.07km south Hamilton Hwy | 996 | Class 5a | RD000772 | 4064 | Moyne Shire | 30/06/2004 | | |
| FOUR MILE ROAD | CARAMUT | 2.07km south Hamilton Hwy | 1.54km south Hamilton Hwy | 536 | Class 5a | RD000773 | 4064 | Moyne Shire | 30/06/2004 | | |
| FOUR MILE ROAD | CARAMUT | 1.54km south Hamilton Hwy | 0.54km south Hamilton Hwy | 996 | Class 5a | RD000774 | 4064 | Moyne Shire | 30/06/2004 | | |
| FOUR MILE ROAD | CARAMUT | 0.54km south Hamilton Hwy | Hamilton Hwy | 541 | Class 5a | RD000775 | 4064 | Moyne Shire | 30/06/2004 | | |
| FRAMLINGHAM FOREST ROAD | FRAMLINGHAM | Blacks Ln | 1.01km east Blacks Ln | 1010 | Class 5a | RD000776 | 4050 | Moyne Shire | 30/06/2004 | | |
| FRAMLINGHAM FOREST ROAD | PURNIM | 1.01km east Blacks Ln | Kirrae Ave | 1016 | Class 5a | RD000777 | 4050 | Moyne Shire | 30/06/2004 | | |
| FRAMLINGHAM FOREST ROAD | PURNIM | Kirrae Ave | 0.28km east Kirrae Ave | 282 | Class 5a | RD000778 | 4050 | Moyne Shire | 30/06/2004 | | |
| FRAMLINGHAM FOREST ROAD | PURNIM | 0.28km east Kirrae Ave | 0.87km east Kirrae Ave | 587 | Class 5a | RD000779 | 4050 | Moyne Shire | 30/06/2004 | | |
| FRAMLINGHAM FOREST ROAD | FRAMLINGHAM | 0.87km east Kirrae Ave | 1.60km east Kirrae Ave | 733 | Class 5a | RD000780 | 4050 | Other | 30/06/2004 | 1/07/1987 | |
| FRAMLINGHAM FOREST ROAD | FRAMLINGHAM | 1.60km east Kirrae Ave | 2.23km east Kirrae Ave | 631 | Class 5a | RD000781 | 4050 | Other | 30/06/2004 | 1/07/1987 | |
| FRAMLINGHAM FOREST ROAD | FRAMLINGHAM | 2.23km east Kirrae Ave | 2.70km east Kirrae Ave | 462 | Class 5a | RD000782 | 4050 | Other | 30/06/2004 | 1/07/1987 | |
| FRAMLINGHAM FOREST ROAD | FRAMLINGHAM | 0.86km south Framlingham Rd | Framlingham Rd | 860 | Class 5a | RD000783 | 4050 | Moyne Shire | 30/06/2004 | | |
| FRAMLINGHAM FOREST ROAD | FRAMLINGHAM | 1.73km south Framlingham Rd | 0.86km south Framlingham Rd | 872 | Class 5a | RD003371 | 4050 | Moyne Shire | 30/06/2004 | | |
| FRAMLINGHAM ROAD | PURNIM | Hopkins Hwy | 0.86km east Hopkins Hwy | 858 | Class 3 | RD000784 | 2010 | Moyne Shire | 30/06/2004 | | |
| FRAMLINGHAM ROAD | PURNIM | 0.86km east Hopkins Hwy | 1.58km east Hopkins Hwy | 723 | Class 3 | RD000785 | 2010 | Moyne Shire | 30/06/2004 | | |
| FRAMLINGHAM ROAD | PURNIM | 1.58km east Hopkins Hwy | 1.89km east Hopkins Hwy | 305 | Class 3 | RD000786 | 2010 | Moyne Shire | 30/06/2004 | | |
| FRAMLINGHAM ROAD | FRAMLINGHAM | 1.89km east Hopkins Hwy | 2.60km east Hopkins Hwy | 709 | Class 3 | RD000787 | 2010 | Moyne Shire | 30/06/2004 | | |
| FRAMLINGHAM ROAD | FRAMLINGHAM | 2.60km east Hopkins Hwy | Framlingham Forest Rd | 281 | Class 3 | RD000788 | 2010 | Moyne Shire | 30/06/2004 | | |
| FRAMLINGHAM ROAD | FRAMLINGHAM | Framlingham Forest Rd | 0.90km north Framlingham Forest Rd | 900 | Class 3 | RD000789 | 2010 | Moyne Shire | 30/06/2004 | | |



MOYNE SHIRE COUNCIL

Register of Public Roads 2025

| Road Name | Locality | Start | End | Length | Class | Asset ID | Road Number | Responsibility | Date Road Made Public | Date Road Ceased Public | Legislation / Alternate Name / Comments |
|-------------------------|-------------|---------------------------------------|---------------------------------------|--------|----------|----------|-------------|----------------|-----------------------|-------------------------|---|
| FRAMLINGHAM ROAD | FRAMLINGHAM | 0.90km north Framlingham Forest Rd | 1.63km north Framlingham Forest Rd | 728 | Class 3 | RD000790 | 2010 | Moyné Shire | 30/06/2004 | | |
| FRAMLINGHAM ROAD | FRAMLINGHAM | 1.63km north Framlingham Forest Rd | 2.51km north Framlingham Forest Rd | 881 | Class 3 | RD000791 | 2010 | Moyné Shire | 30/06/2004 | | |
| FRAMLINGHAM ROAD | FRAMLINGHAM | 2.51km north Framlingham Forest Rd | Ellerslie-Panmure Rd | 760 | Class 3 | RD000792 | 2010 | Moyné Shire | 30/06/2004 | | Alt Road Name HIGH STREET |
| FRAMLINGHAM-GARVOC ROAD | FRAMLINGHAM | Ellerslie-Panmure Rd | 0.79km east Ellerslie-Panmure Rd | 793 | Class 5a | RD000793 | 4053 | Moyné Shire | 30/06/2004 | | |
| FRAMLINGHAM-GARVOC ROAD | FRAMLINGHAM | 0.79km east Ellerslie-Panmure Rd | 1.55km east Ellerslie-Panmure Rd | 755 | Class 5a | RD000794 | 4053 | Moyné Shire | 30/06/2004 | | |
| FRAMLINGHAM-GARVOC ROAD | FRAMLINGHAM | 1.55km east Ellerslie-Panmure Rd | 2.31km east Ellerslie-Panmure Rd | 764 | Class 5a | RD000795 | 4053 | Moyné Shire | 30/06/2004 | | |
| FRAMLINGHAM-GARVOC ROAD | FRAMLINGHAM | 2.31km east Ellerslie-Panmure Rd | 2.90km east Ellerslie-Panmure Rd | 589 | Class 5a | RD000796 | 4053 | Moyné Shire | 30/06/2004 | | |
| FRAMLINGHAM-GARVOC ROAD | FRAMLINGHAM | 2.90km east Ellerslie-Panmure Rd | 3.33km east Ellerslie-Panmure Rd | 425 | Class 5a | RD000797 | 4053 | Moyné Shire | 30/06/2004 | | |
| FRAMLINGHAM-GARVOC ROAD | GARVOC | 3.33km east Ellerslie-Panmure Rd | 3.76km east Ellerslie-Panmure Rd | 437 | Class 5a | RD000798 | 4053 | Moyné Shire | 30/06/2004 | | |
| FRAMLINGHAM-GARVOC ROAD | GARVOC | 3.76km east Ellerslie-Panmure Rd | 4.61km east Ellerslie-Panmure Rd | 842 | Class 5a | RD000799 | 4053 | Moyné Shire | 30/06/2004 | | |
| FRAMLINGHAM-GARVOC ROAD | GARVOC | 4.61km east Ellerslie-Panmure Rd | 4.83km east Ellerslie-Panmure Rd | 216 | Class 5a | RD000800 | 4053 | Moyné Shire | 30/06/2004 | | |
| FRAMLINGHAM-GARVOC ROAD | GARVOC | Occupation Ln | Dairy Ln | 3351 | Class 5a | RD002629 | 4053 | Moyné Shire | 30/06/2004 | | |
| FRAMLINGHAM-GARVOC ROAD | GARVOC | 4.83km east Ellerslie-Panmure Rd | Occupation Ln | 350 | Class 5a | RD003390 | 4053 | Moyné Shire | 30/06/2004 | | |
| FRASERS LANE | CUDGEE | Dwarroon Rd | 0.13km west Dwarroon Rd | 133 | Class 5b | RD003243 | 7096 | Moyné Shire | 30/06/2004 | | |
| FRYS ROAD | ORFORD | Hamilton-Port Fairy Rd | McKnights Rd | 1524 | Class 5b | RD003043 | 5288 | Moyné Shire | 30/06/2004 | | |
| FURNEAUX ROAD | CARAMUT | Minhamite-Caramut Rd | 0.94km north Minhamite-Caramut Rd | 937 | Class 5b | RD002908 | 5179 | Moyné Shire | 30/06/2004 | | |
| GALES LANE | WOORNDOO | 3.88km west Mortlake-Ararat Rd | Mortlake-Ararat Rd | 3880 | Class 5b | RD002867 | 5137 | Moyné Shire | 30/06/2004 | | |
| GAPES ROAD | TARRONE | Hamilton-Port Fairy Rd | 0.82km east Hamilton-Port Fairy Rd | 822 | Class 5a | RD000801 | 4158 | Moyné Shire | 30/06/2004 | | |
| GAPES ROAD | TARRONE | 0.82km east Hamilton-Port Fairy Rd | 1.60km east Hamilton-Port Fairy Rd | 775 | Class 5a | RD000802 | 4158 | Moyné Shire | 30/06/2004 | | |
| GAPES ROAD | TARRONE | 1.60km east Hamilton-Port Fairy Rd | 2.33km east Hamilton-Port Fairy Rd | 737 | Class 5a | RD000803 | 4158 | Moyné Shire | 30/06/2004 | | |
| GAPES ROAD | TARRONE | 2.33km east Hamilton-Port Fairy Rd | 3.05km east Hamilton-Port Fairy Rd | 713 | Class 5a | RD000804 | 4158 | Moyné Shire | 30/06/2004 | | |
| GAPES ROAD | TARRONE | 3.05km east Hamilton-Port Fairy Rd | 3.80km east Hamilton-Port Fairy Rd | 756 | Class 5a | RD000805 | 4158 | Moyné Shire | 30/06/2004 | | |
| GAPES ROAD | TARRONE | 3.80km east Hamilton-Port Fairy Rd | 4.56km east Hamilton-Port Fairy Rd | 756 | Class 5a | RD000806 | 4158 | Moyné Shire | 30/06/2004 | | |
| GAPES ROAD | TARRONE | 4.56km east Hamilton-Port Fairy Rd | Faulkners North Rd | 912 | Class 5a | RD000807 | 4158 | Moyné Shire | 30/06/2004 | | |
| GAPES ROAD | WINSLOW | Thwaites Rd | Sims Rd | 801 | Class 5b | RD003099 | 5343 | Moyné Shire | 30/06/2004 | | |
| GARDEN STREET | KOROIT | Koroit-Port Fairy Rd | 0.05km west Anzac Ave | 1054 | Class 5a | RD000808 | 6110 | Moyné Shire | 30/06/2004 | | |
| GARDEN STREET | KOROIT | 0.05km west Anzac Ave | High St | 216 | Class 4 | RD000809 | 6110 | Moyné Shire | 30/06/2004 | | |
| GARDENERS LANE | BALLANGAICH | Hexham-Ballangeich Rd | 0.56km west Hexham-Ballangeich Rd | 562 | Class 5b | RD003092 | 5336 | Moyné Shire | 30/06/2004 | | |
| GARVEYS ROAD | CARAMUT | Hamilton Hwy | Meulendyks Rd | 459 | Class 5b | RD003164 | 7030 | Moyné Shire | 30/06/2004 | | |
| GARVOC SCHOOL ROAD | GARVOC | Rec Reserve Rd | Princes Hwy | 388 | Class 5b | RD003156 | 7022 | Moyné Shire | 30/06/2004 | | |
| GARVOC-LAANG ROAD | LAANG | 20m north Cobden-Warrnambool Rd | 0.79km north Cobden-Warrnambool Rd | 767 | Class 4 | RD000810 | 2030 | Moyné Shire | 30/06/2004 | | |
| GARVOC-LAANG ROAD | LAANG | 0.79km north Cobden-Warrnambool Rd | 1.61km north Cobden-Warrnambool Rd | 818 | Class 4 | RD000811 | 2030 | Moyné Shire | 30/06/2004 | | |
| GARVOC-LAANG ROAD | LAANG | 1.61km north Cobden-Warrnambool Rd | 2.57km north Cobden-Warrnambool Rd | 968 | Class 4 | RD000812 | 2030 | Moyné Shire | 30/06/2004 | | |
| GARVOC-LAANG ROAD | LAANG | 2.57km north Cobden-Warrnambool Rd | Panmure-Laang Rd | 465 | Class 4 | RD000813 | 2030 | Moyné Shire | 30/06/2004 | | |
| GARVOC-LAANG ROAD | LAANG | Panmure-Laang Rd | 0.44km north Panmure-Laang Rd | 438 | Class 4 | RD000814 | 2030 | Moyné Shire | 30/06/2004 | | |
| GARVOC-LAANG ROAD | LAANG | 0.44km north Panmure-Laang Rd | 1.28km north Panmure-Laang Rd | 839 | Class 4 | RD000815 | 2030 | Moyné Shire | 30/06/2004 | | |
| GARVOC-LAANG ROAD | LAANG | 1.28km north Panmure-Laang Rd | 2.20km north Panmure-Laang Rd | 815 | Class 4 | RD000816 | 2030 | Moyné Shire | 30/06/2004 | | |
| GARVOC-LAANG ROAD | LAANG | 2.20km north Panmure-Laang Rd | 2.47km north Panmure-Laang Rd | 375 | Class 4 | RD000817 | 2030 | Moyné Shire | 30/06/2004 | | |
| GARVOC-LAANG ROAD | LAANG | 2.47km north Panmure-Laang Rd | 0.06km north McConnells Rd | 923 | Class 4 | RD000818 | 2030 | Moyné Shire | 30/06/2004 | | |
| GARVOC-LAANG ROAD | GARVOC | 0.06km north McConnells Rd | 1.08km north McConnells Rd | 1050 | Class 4 | RD000819 | 2030 | Moyné Shire | 30/06/2004 | | |
| GARVOC-LAANG ROAD | GARVOC | 1.08km north McConnells Rd | Sam Pearsons Rd | 784 | Class 4 | RD000820 | 2030 | Moyné Shire | 30/06/2004 | | |
| GARVOC-LAANG ROAD | GARVOC | Sam Pearsons Rd | 0.35km north Howards Rd | 1023 | Class 4 | RD000821 | 2030 | Moyné Shire | 30/06/2004 | | |
| GARVOC-LAANG ROAD | GARVOC | 0.35km north Howards Rd | 0.78km north Howards Rd | 427 | Class 4 | RD000822 | 2030 | Moyné Shire | 30/06/2004 | | |
| GARVOC-LAANG ROAD | GARVOC | 0.78km north Howards Rd | Ridge Rd | 665 | Class 4 | RD000823 | 2030 | Moyné Shire | 30/06/2004 | | |
| GARVOC-LAANG ROAD | GARVOC | Ridge Rd | Princes Hwy | 936 | Class 4 | RD000824 | 2030 | Moyné Shire | 30/06/2004 | | |
| GASHES ROAD | WARRABKOOK | Warrabkook-Macarthur Rd | 0.52km east Warrabkook-Macarthur Rd | 523 | Class 6 | RD003267 | 8015 | Moyné Shire | 30/06/2004 | | |
| GAVINS ROAD | TOOLONG | 1.15km south Badhams Rd | Badhams Rd | 1153 | Class 5a | RD000825 | 4121 | Moyné Shire | 30/06/2004 | | |
| GEDDES LANE | WOORNDOO | Woorndoo-Chatsworth Rd | De Clerqs Ln | 3369 | Class 5b | RD002870 | 5140 | Moyné Shire | 30/06/2004 | | |
| GERRIGERRUP ROAD | MACARTHUR | Macarthur-Hawkesdale Rd | 0.40 km north Macarthur-Hawkesdale Rd | 405 | Class 5a | RD000826 | 4126 | Moyné Shire | 30/06/2004 | | |
| GERRIGERRUP ROAD | MACARTHUR | 0.40 km north Macarthur-Hawkesdale Rd | 0.90km north Macarthur-Hawkesdale Rd | 498 | Class 5a | RD000827 | 4126 | Moyné Shire | 30/06/2004 | | |
| GERRIGERRUP ROAD | MACARTHUR | 0.90km north Macarthur-Hawkesdale Rd | 1.27km north Macarthur-Hawkesdale Rd | 362 | Class 5a | RD000828 | 4126 | Moyné Shire | 30/06/2004 | | |
| GERRIGERRUP ROAD | MACARTHUR | 1.27km north Macarthur-Hawkesdale Rd | 1.91km north Macarthur-Hawkesdale Rd | 642 | Class 5a | RD000829 | 4126 | Moyné Shire | 30/06/2004 | | |
| GERRIGERRUP ROAD | GERRIGERRUP | 1.91km north Macarthur-Hawkesdale Rd | 2.93km north Macarthur-Hawkesdale Rd | 1027 | Class 5a | RD000830 | 4126 | Moyné Shire | 30/06/2004 | | |
| GERRIGERRUP ROAD | GERRIGERRUP | 2.93km north Macarthur-Hawkesdale Rd | 3.73km north Macarthur-Hawkesdale Rd | 795 | Class 5a | RD000831 | 4126 | Moyné Shire | 30/06/2004 | | |
| GERRIGERRUP ROAD | GERRIGERRUP | 3.73km north Macarthur-Hawkesdale Rd | Gerrigerrup-Minhamite Rd | 596 | Class 5a | RD000832 | 4126 | Moyné Shire | 30/06/2004 | | |
| GERRIGERRUP ROAD | GERRIGERRUP | Gerrigerrup-Minhamite Rd | 0.84km north Gerrigerrup-Minhamite Rd | 839 | Class 5a | RD000833 | 4126 | Moyné Shire | 30/06/2004 | | |
| GERRIGERRUP ROAD | GERRIGERRUP | 0.84km north Gerrigerrup-Minhamite Rd | 1.44km north Gerrigerrup-Minhamite Rd | 596 | Class 5a | RD000834 | 4126 | Moyné Shire | 30/06/2004 | | |
| GERRIGERRUP ROAD | GERRIGERRUP | 1.44km north Gerrigerrup-Minhamite Rd | 2.26km north Gerrigerrup-Minhamite Rd | 945 | Class 5a | RD000835 | 4126 | Moyné Shire | 30/06/2004 | | |
| GERRIGERRUP ROAD | GERRIGERRUP | 2.26km north Gerrigerrup-Minhamite Rd | 3.04km north Gerrigerrup-Minhamite Rd | 661 | Class 5a | RD000836 | 4126 | Moyné Shire | 30/06/2004 | | |
| GERRIGERRUP ROAD | GERRIGERRUP | 3.04km north Gerrigerrup-Minhamite Rd | 0.17km north Learmonth Rd | 804 | Class 5a | RD000837 | 4126 | Moyné Shire | 30/06/2004 | | |
| GERRIGERRUP ROAD | GERRIGERRUP | 0.17km north Learmonth Rd | 1.21km north Learmonth Rd | 1035 | Class 5a | RD000838 | 4126 | Moyné Shire | 30/06/2004 | | |
| GERRIGERRUP ROAD | GERRIGERRUP | 1.21km north Learmonth Rd | 2.06km north Learmonth Rd | 856 | Class 5a | RD000839 | 4126 | Moyné Shire | 30/06/2004 | | |



MOYNE SHIRE COUNCIL

Register of Public Roads 2025

| Road Name | Locality | Start | End | Length | Class | Asset ID | Road Number | Responsibility | Date Road Made Public | Date Road Ceased Public | Legislation / Alternate Name / Comments |
|----------------------------|-------------|---------------------------------------|---|--------|----------|----------|-------------|----------------|-----------------------|-------------------------|---|
| GERRIGERRUP ROAD | GERRIGERRUP | 2.06km north Learmonth Rd | 2.80 km north Learmonth Rd | 739 | Class 5a | RD000840 | 4126 | Moyne Shire | 30/06/2004 | | |
| GERRIGERRUP ROAD | GERRIGERRUP | 2.80 km north Learmonth Rd | 0.35km north Eckersleys Rd | 506 | Class 5a | RD000841 | 4126 | Moyne Shire | 30/06/2004 | | |
| GERRIGERRUP ROAD | GERRIGERRUP | 0.35km north Eckersleys Rd | 1.39km north Eckersleys Rd | 1037 | Class 5a | RD000842 | 4126 | Moyne Shire | 30/06/2004 | | |
| GERRIGERRUP ROAD | GERRIGERRUP | 1.39km north Eckersleys Rd | Eumeralla River Bridge | 650 | Class 5a | RD000843 | 4126 | Moyne Shire | 30/06/2004 | | |
| GERRIGERRUP ROAD | GERRIGERRUP | Eumeralla River Bridge | 0.96km west Eumeralla River Bridge | 956 | Class 5a | RD000844 | 4126 | Moyne Shire | 30/06/2004 | | |
| GERRIGERRUP ROAD | GAZETTE | 0.96km west Eumeralla River Bridge | Macarthur-Penshurst Rd | 895 | Class 5a | RD000845 | 4126 | Moyne Shire | 30/06/2004 | | |
| GERRIGERRUP-MINHAMITE ROAD | GERRIGERRUP | Gerrigerrup Rd | 0.75km east Gerrigerrup Rd | 746 | Class 5a | RD000846 | 4114 | Moyne Shire | 30/06/2004 | | |
| GERRIGERRUP-MINHAMITE ROAD | GERRIGERRUP | 0.75km east Gerrigerrup Rd | 1.55km east Gerrigerrup Rd | 803 | Class 5a | RD000847 | 4114 | Moyne Shire | 30/06/2004 | | |
| GERRIGERRUP-MINHAMITE ROAD | GERRIGERRUP | 1.55km east Gerrigerrup Rd | 2.17km east Gerrigerrup Rd | 624 | Class 5a | RD000848 | 4114 | Moyne Shire | 30/06/2004 | | |
| GERRIGERRUP-MINHAMITE ROAD | GERRIGERRUP | 2.17km east Gerrigerrup Rd | Jubbs Rd | 339 | Class 5a | RD000849 | 4114 | Moyne Shire | 30/06/2004 | | |
| GERRIGERRUP-MINHAMITE ROAD | GERRIGERRUP | Jubbs Rd | 1.09km east Jubbs Rd | 1093 | Class 5a | RD000850 | 4114 | Moyne Shire | 30/06/2004 | | |
| GERRIGERRUP-MINHAMITE ROAD | GERRIGERRUP | 1.09km east Jubbs Rd | 0.12km west Jelbarts Rd | 1315 | Class 5a | RD000851 | 4114 | Moyne Shire | 30/06/2004 | | |
| GERRIGERRUP-MINHAMITE ROAD | GERRIGERRUP | 0.12km west Jelbarts Rd | 0.75km east Jelbarts Rd | 832 | Class 5a | RD000852 | 4114 | Moyne Shire | 30/06/2004 | | |
| GERRIGERRUP-MINHAMITE ROAD | GERRIGERRUP | 0.75km east Jelbarts Rd | Stonefield Ln | 818 | Class 5a | RD000853 | 4114 | Moyne Shire | 30/06/2004 | | |
| GERRIGERRUP-MINHAMITE ROAD | GERRIGERRUP | Stonefield Ln | 0.71km east Stonefield Ln | 707 | Class 5a | RD000854 | 4114 | Moyne Shire | 30/06/2004 | | |
| GERRIGERRUP-MINHAMITE ROAD | GERRIGERRUP | 0.71km east Stonefield Ln | 1.41km east Stonefield Ln | 700 | Class 5a | RD000855 | 4114 | Moyne Shire | 30/06/2004 | | |
| GERRIGERRUP-MINHAMITE ROAD | GERRIGERRUP | 1.41km east Stonefield Ln | 1.86km east Stonefield Ln | 457 | Class 5a | RD000856 | 4114 | Moyne Shire | 30/06/2004 | | |
| GERRIGERRUP-MINHAMITE ROAD | MINHAMITE | 1.86km east Stonefield Ln | 2.66km east Stonefield Ln | 792 | Class 5a | RD000857 | 4114 | Moyne Shire | 30/06/2004 | | |
| GERRIGERRUP-MINHAMITE ROAD | MINHAMITE | 2.66km east Stonefield Ln | 3.65km east Stonefield Ln | 994 | Class 5a | RD000858 | 4114 | Moyne Shire | 30/06/2004 | | |
| GERRIGERRUP-MINHAMITE ROAD | MINHAMITE | 3.65km east Stonefield Ln | Penshurst-Warrambool Rd | 1195 | Class 5a | RD000859 | 4114 | Moyne Shire | 30/06/2004 | | |
| GIBBONS ROAD | BYADUK | Warrabkook-Macarthur Rd | 0.06km west Warrabkook-Macarthur Rd | 60 | Class 5b | RD003268 | 8016 | Moyne Shire | 30/06/2004 | | |
| GIBBONS ROAD | BYADUK | 0.42km south Byaduk-Penshurst Rd | Byaduk-Penshurst Rd | 421 | Class 6 | RD003269 | 8016 | Moyne Shire | 30/06/2004 | | |
| GIBSON COURT | KOROIT | McVicar St | 0.09km west McVicar St | 91 | Class 5a | RD000860 | 6215 | Moyne Shire | 30/06/2006 | | |
| GIBSON STREET | CARAMUT | Palmer St | Hamilton Hwy | 121 | Class 5a | RD000861 | 6042 | Moyne Shire | 30/06/2004 | | |
| GIBSON STREET | CARAMUT | Hamilton Hwy | 0.07km east Surkitt St | 480 | Class 5a | RD000862 | 6042 | Moyne Shire | 30/06/2004 | | |
| GIBSON STREET | CARAMUT | Hawker St | Palmer St | 409 | Class 5b | RD003120 | 6042 | Moyne Shire | 30/06/2004 | | |
| GIBSON STREET | CARAMUT | 0.06km east Surkitt St | 0.14km east Sawmill Rd | 201 | Class 5b | RD003121 | 6042 | Moyne Shire | 30/06/2004 | | |
| GIBBONS ROAD | CROSSLEY | Sheehans Rd | 0.36km south Sheehans Rd | 355 | Class 6 | RD003047 | 5292 | Moyne Shire | 30/06/2004 | | |
| GILBERTS ROAD | WOOLSTHORPE | Bostocks Rd | 1.28km north Bostocks Rd | 1284 | Class 5b | RD002919 | 5188 | Moyne Shire | 30/06/2004 | | |
| GIPPS STREET | PORT FAIRY | Martins Point entrance | Victoria St | 85 | Class 3 | RD000863 | 6146 | Moyne Shire | 30/06/2004 | | |
| GIPPS STREET | PORT FAIRY | Victoria St | 0.03km north Cox St | 520 | Class 3 | RD000864 | 6146 | Moyne Shire | 30/06/2004 | | |
| GIPPS STREET | PORT FAIRY | 0.03km north Cox St | Griffiths St Bridge (west end) | 590 | Class 3 | RD000865 | 6146 | Moyne Shire | 30/06/2004 | | |
| GIPPS STREET | PORT FAIRY | Griffiths St Bridge (West end) | Griffiths St Bridge (East end) (all of crown reserve) | 60 | Class 3 | RD000866 | 6146 | Other | 30/06/2004 | | |
| GITTENS ROAD | WARRONG | Willatook-Warrong Rd | Penshurst-Warrambool Rd | 3500 | Class 5b | RD002964 | 5226 | Moyne Shire | 30/06/2004 | | |
| GLADMAN COURT | KOROIT | Connie Dr | 0.07km west Connie Dr | 72 | Class 5a | RD000867 | 6216 | Moyne Shire | 30/06/2006 | | |
| GLADMANS ROAD | WARRONG | Penshurst-Warrambool Rd | 0.12km east Moloneys Rd | 3389 | Class 5b | RD002894 | 5165 | Moyne Shire | 30/06/2004 | | |
| GLEESONS LANE | PURNIM | Hopkins Hwy | 0.92km north Hopkins Hwy | 917 | Class 5a | RD000868 | 4045 | Moyne Shire | 30/06/2004 | | |
| GLENGLEESON WEST ROAD | MACARTHUR | Hamilton-Port Fairy Rd (southern end) | 1.05km west Hamilton-Port Fairy Rd | 1050 | Class 5a | RD000869 | 4166 | Moyne Shire | 30/06/2004 | | |
| GLENGLEESON WEST ROAD | MACARTHUR | 1.05km west Hamilton-Port Fairy Rd | 1.57km west Hamilton-Port Fairy Rd | 522 | Class 5a | RD000870 | 4166 | Moyne Shire | 30/06/2004 | | |
| GLENGLEESON WEST ROAD | MACARTHUR | 1.57km west Hamilton-Port Fairy Rd | 2.62km west Hamilton-Port Fairy Rd | 1046 | Class 5a | RD000871 | 4166 | Moyne Shire | 30/06/2004 | | |
| GLENGLEESON WEST ROAD | MACARTHUR | 2.62km west Hamilton-Port Fairy Rd | 3.11km west Hamilton-Port Fairy Rd | 493 | Class 5a | RD000872 | 4166 | Moyne Shire | 30/06/2004 | | |
| GLENGLEESON WEST ROAD | MACARTHUR | 3.11km west Hamilton-Port Fairy Rd | 0.95km north Hutchins Rd | 1160 | Class 5a | RD000873 | 4166 | Moyne Shire | 30/06/2004 | | |
| GLENGLEESON WEST ROAD | MACARTHUR | 0.95km north Hutchins Rd | 1.63km north Hutchins Rd | 676 | Class 5a | RD000874 | 4166 | Moyne Shire | 30/06/2004 | | |
| GLENGLEESON WEST ROAD | MACARTHUR | 1.63km north Hutchins Rd | 1.76km north Hutchins Rd | 133 | Class 5a | RD000875 | 4166 | Moyne Shire | 30/06/2004 | | |
| GLENGLEESON WEST ROAD | MACARTHUR | 1.76km north Hutchins Rd | 2.68km north Hutchins Rd | 917 | Class 5a | RD000876 | 4166 | Moyne Shire | 30/06/2004 | | |
| GLENGLEESON WEST ROAD | MACARTHUR | 2.68km north Hutchins Rd | 2.92km north Hutchins Rd | 246 | Class 5a | RD000877 | 4166 | Moyne Shire | 30/06/2004 | | |
| GLENGLEESON WEST ROAD | MACARTHUR | 2.92km north Hutchins Rd | 3.22km north Hutchins Rd | 293 | Class 5a | RD000878 | 4166 | Moyne Shire | 30/06/2004 | | |
| GLENGLEESON WEST ROAD | MACARTHUR | 3.22km north Hutchins Rd | 4.28km north Hutchins Rd | 1065 | Class 5a | RD000879 | 4166 | Moyne Shire | 30/06/2004 | | |
| GLENGLEESON WEST ROAD | MACARTHUR | 4.28km north Hutchins Rd | Hamilton-Port Fairy Rd (northern end) | 185 | Class 5a | RD000880 | 4166 | Moyne Shire | 30/06/2004 | | |
| GLENTHOMPSON-CARAMUT ROAD | CARAMUT | Hamilton Hwy | 1.00 km north Hamilton Hwy | 1000 | Class 4 | RD000881 | 2055 | Moyne Shire | 30/06/2004 | | |
| GLENTHOMPSON-CARAMUT ROAD | CARAMUT | 1.00 km north Hamilton Hwy | 1.53km north Hamilton Hwy | 529 | Class 4 | RD000882 | 2055 | Moyne Shire | 30/06/2004 | | |
| GLENTHOMPSON-CARAMUT ROAD | CARAMUT | 1.53km north Hamilton Hwy | 2.53km north Hamilton Hwy | 1003 | Class 4 | RD000883 | 2055 | Moyne Shire | 30/06/2004 | | |
| GLENTHOMPSON-CARAMUT ROAD | CARAMUT | 2.53km north Hamilton Hwy | 3.00km north Hamilton Hwy | 469 | Class 4 | RD000884 | 2055 | Moyne Shire | 30/06/2004 | | |
| GLENTHOMPSON-CARAMUT ROAD | CARAMUT | 3.00km north Hamilton Hwy | 3.59km north Hamilton Hwy | 587 | Class 4 | RD000885 | 2055 | Moyne Shire | 30/06/2004 | | |
| GLENTHOMPSON-CARAMUT ROAD | CARAMUT | 3.59km north Hamilton Hwy | 4.61km north Hamilton Hwy | 1018 | Class 4 | RD000886 | 2055 | Moyne Shire | 30/06/2004 | | |
| GLENTHOMPSON-CARAMUT ROAD | CARAMUT | 4.61km north Hamilton Hwy | 5.06 km north Hamilton Hwy | 449 | Class 4 | RD000887 | 2055 | Moyne Shire | 30/06/2004 | | |
| GLENTHOMPSON-CARAMUT ROAD | CARAMUT | 5.06 km north Hamilton Hwy | 6.05km north Hamilton Hwy | 998 | Class 4 | RD000888 | 2055 | Moyne Shire | 30/06/2004 | | |
| GLENTHOMPSON-CARAMUT ROAD | CARAMUT | 6.05km north Hamilton Hwy | 6.46 km north Hamilton Hwy | 402 | Class 4 | RD000889 | 2055 | Moyne Shire | 30/06/2004 | | |
| GLENTHOMPSON-CARAMUT ROAD | CARAMUT | 6.46 km north Hamilton Hwy | 7.33km north Hamilton Hwy | 875 | Class 4 | RD000890 | 2055 | Moyne Shire | 30/06/2004 | | |
| GLENTHOMPSON-CARAMUT ROAD | CARAMUT | 7.33km north Hamilton Hwy | 8.34km north Hamilton Hwy | 1007 | Class 4 | RD000891 | 2055 | Moyne Shire | 30/06/2004 | | |
| GLENTHOMPSON-CARAMUT ROAD | CARAMUT | 8.34km north Hamilton Hwy | 8.77 km north Hamilton Hwy | 428 | Class 4 | RD000892 | 2055 | Moyne Shire | 30/06/2004 | | |



MOYNE SHIRE COUNCIL

Register of Public Roads 2025

| Road Name | Locality | Start | End | Length | Class | Asset ID | Road Number | Responsibility | Date Road Made Public | Date Road Ceased Public | Legislation / Alternate Name / Comments |
|---------------------------|-------------|---|---|--------|----------|----------|-------------|--------------------------|-----------------------|-------------------------|---|
| GLENTHOMPSON-CARAMUT ROAD | CARAMUT | 8.77 km north Hamilton Hwy | 9.14 km north Hamilton Hwy | 375 | Class 4 | RD000893 | 2055 | Moyné Shire | 30/06/2004 | | |
| GLENTHOMPSON-CARAMUT ROAD | CARAMUT | 9.14 km north Hamilton Hwy | 10.12 km north Hamilton Hwy | 980 | Class 4 | RD000894 | 2055 | Moyné Shire | 30/06/2004 | | |
| GLENTHOMPSON-CARAMUT ROAD | CARAMUT | 10.12 km north Hamilton Hwy | 10.27km north Hamilton Hwy | 154 | Class 4 | RD000895 | 2055 | Moyné Shire | 30/06/2004 | | |
| GLENTHOMPSON-CARAMUT ROAD | NAREEB | 10.27km north Hamilton Hwy | 11.37 km north Hamilton Hwy | 1091 | Class 4 | RD000896 | 2055 | Moyné Shire | 30/06/2004 | | |
| GLENTHOMPSON-CARAMUT ROAD | NAREEB | 11.37 km north Hamilton Hwy | 11.59km north Hamilton Hwy | 220 | Class 4 | RD000897 | 2055 | Moyné Shire | 30/06/2004 | | |
| GLENTHOMPSON-CARAMUT ROAD | NAREEB | 11.59km north Hamilton Hwy | Petersons Lane (12.22km north Hamilton Hwy) | 639 | Class 4 | RD000898 | 2055 | Moyné Shire | 30/06/2004 | | |
| GLENTHOMPSON-CARAMUT ROAD | NAREEB | Petersons Lane (12.22km north Hamilton Hwy) | 13.18km north Hamilton Hwy | 958 | Class 4 | RD000899 | 2055 | Southern Grampians Shire | 30/06/2004 | | |
| GLENTHOMPSON-CARAMUT ROAD | NAREEB | 13.18km north Hamilton Hwy | 14.05 km north Hamilton Hwy | 873 | Class 4 | RD000900 | 2055 | Southern Grampians Shire | 30/06/2004 | | |
| GLENTHOMPSON-CARAMUT ROAD | NAREEB | 14.05 km north Hamilton Hwy | Hamilton-Chatsworth Rd | 65 | Class 4 | RD000901 | 2055 | Southern Grampians Shire | 30/06/2004 | | |
| GLENTHOMPSON-CARAMUT ROAD | NAREEB | Hamilton-Chatsworth Rd | 0.89 km north Hamilton-Chatsworth Rd | 885 | Class 4 | RD000902 | 2055 | Southern Grampians Shire | 30/06/2004 | | |
| GLENTHOMPSON-CARAMUT ROAD | NAREEB | 0.89 km north Hamilton-Chatsworth Rd | 0.04 km north Pattisons Ln | 840 | Class 4 | RD000903 | 2055 | Southern Grampians Shire | 30/06/2004 | | |
| GLENTHOMPSON-CARAMUT ROAD | NAREEB | 0.04 km north Pattisons Ln | 1.62km north Pattisons Ln | 1180 | Class 4 | RD000904 | 2055 | Southern Grampians Shire | 30/06/2004 | | |
| GLENTHOMPSON-CARAMUT ROAD | NAREEB | 1.62km north Pattisons Ln | Astons Rd | 685 | Class 4 | RD000905 | 2055 | Southern Grampians Shire | 30/06/2004 | | |
| GOLDIES LANE | PORT FAIRY | Albert Rd | 0.90km west Princes Hwy | 375 | Class 5a | RD000906 | 4153 | Moyné Shire | 30/06/2004 | | |
| GOLDIES LANE | PORT FAIRY | 0.90km west Princes Hwy | 0.03 km west Princes Hwy | 60 | Class 5a | RD000907 | 4153 | Moyné Shire | 30/06/2004 | | |
| GOODWOOD ROAD | MINJAH | Minjah-Hawkesdale Rd | 1.11km north Minjah-Hawkesdale Rd | 1105 | Class 5a | RD000908 | 2082 | Moyné Shire | 30/06/2004 | | |
| GOODWOOD ROAD | MINJAH | 1.11km north Minjah-Hawkesdale Rd | 2.08km north Minjah-Hawkesdale Rd | 975 | Class 5a | RD000909 | 2082 | Moyné Shire | 30/06/2004 | | |
| GOODWOOD ROAD | MINJAH | 2.08km north Minjah-Hawkesdale Rd | 2.66km north Minjah-Hawkesdale Rd | 578 | Class 5a | RD000910 | 2082 | Moyné Shire | 30/06/2004 | | |
| GOODWOOD ROAD | MINJAH | 2.66km north Minjah-Hawkesdale Rd | 3.70km north Minjah-Hawkesdale Rd | 802 | Class 5a | RD000911 | 2082 | Moyné Shire | 30/06/2004 | | |
| GOODWOOD ROAD | MINJAH | 3.70km north Minjah-Hawkesdale Rd | 3.97km north Minjah-Hawkesdale Rd | 511 | Class 5a | RD000912 | 2082 | Moyné Shire | 30/06/2004 | | |
| GOODWOOD ROAD | MINJAH | 3.97km north Minjah-Hawkesdale Rd | 4.30km north Minjah-Hawkesdale Rd | 389 | Class 5a | RD000913 | 2082 | Moyné Shire | 30/06/2004 | | |
| GOODWOOD ROAD | MINJAH | 4.30km north Minjah-Hawkesdale Rd | 1.14km north McNairs Ln | 1090 | Class 5a | RD000914 | 2082 | Moyné Shire | 30/06/2004 | | |
| GOODWOOD ROAD | MINJAH | 1.14km north McNairs Ln | 1.94km north McNairs Ln | 868 | Class 5a | RD000915 | 2082 | Moyné Shire | 30/06/2004 | | |
| GOODWOOD ROAD | MINJAH | 1.94km north McNairs Ln | 2.42km north McNairs Ln | 471 | Class 5a | RD000916 | 2082 | Moyné Shire | 30/06/2004 | | |
| GOODWOOD ROAD | CARAMUT | 2.42km north McNairs Ln | 2.69km north McNairs Ln | 270 | Class 5a | RD000917 | 2082 | Moyné Shire | 30/06/2004 | | |
| GOODWOOD ROAD | CARAMUT | 2.69km north McNairs Ln | 3.73km north McNairs Ln | 1211 | Class 5a | RD000918 | 2082 | Moyné Shire | 30/06/2004 | | |
| GOODWOOD ROAD | CARAMUT | 3.73km north McNairs Ln | Purdeet Rd | 515 | Class 5a | RD000919 | 2082 | Moyné Shire | 30/06/2004 | | |
| GOONANS ROAD | NIRRANDA | Boggy Creek Rd | 0.94km north Boggy Creek Rd | 935 | Class 3 | RD000920 | 2041 | Moyné Shire | 30/06/2004 | | |
| GOONANS ROAD | NIRRANDA | 0.94km north Boggy Creek Rd | Heatleys Rd | 726 | Class 3 | RD000921 | 2041 | Moyné Shire | 30/06/2004 | | |
| GOONANS ROAD | NULLAWARRE | Heatleys Rd | 0.84km north Heatleys Rd | 844 | Class 3 | RD000922 | 2041 | Moyné Shire | 30/06/2004 | | |
| GOONANS ROAD | NULLAWARRE | 0.84km north Heatleys Rd | Timboon-Nullawarre Rd | 777 | Class 3 | RD000923 | 2041 | Moyné Shire | 30/06/2004 | | |
| GORDONS LANE | BALLANGIECH | Grassmere-Hexham Rd | 0.98km east Grassmere-Hexham Rd | 979 | Class 5a | RD000924 | 4062 | Moyné Shire | 30/06/2004 | | |
| GORDONS LANE | ELLERSLIE | 0.98km east Grassmere-Hexham Rd | 1.98km east Grassmere-Hexham Rd | 1004 | Class 5a | RD000925 | 4062 | Moyné Shire | 30/06/2004 | | |
| GORDONS LANE | ELLERSLIE | 1.98km east Grassmere-Hexham Rd | Cooramook Ln | 1044 | Class 5a | RD000926 | 4062 | Moyné Shire | 30/06/2004 | | |
| GORDONS LANE | ELLERSLIE | Cooramook Ln | 0.87km east Cooramook Ln | 713 | Class 5a | RD000927 | 4062 | Moyné Shire | 30/06/2004 | | |
| GORDONS LANE | ELLERSLIE | 0.87km east Cooramook Ln | 1.27km east Cooramook Ln | 780 | Class 5a | RD000928 | 4062 | Moyné Shire | 30/06/2004 | | |
| GORDONS LANE | ELLERSLIE | 1.27km east Cooramook Ln | 1.49km east Cooramook Ln | 105 | Class 5a | RD000929 | 4062 | Moyné Shire | 30/06/2004 | | |
| GORDONS LANE | ELLERSLIE | 1.49km east Cooramook Ln | 2.28km east Cooramook Ln | 677 | Class 5a | RD000930 | 4062 | Moyné Shire | 30/06/2004 | | |
| GORDONS LANE | ELLERSLIE | 2.28km east Cooramook Ln | 2.38km east Cooramook Ln | 106 | Class 5a | RD000931 | 4062 | Moyné Shire | 30/06/2004 | | |
| GORDONS LANE | ELLERSLIE | 2.38km east Cooramook Ln | 2.79km east Cooramook Ln | 406 | Class 5a | RD000932 | 4062 | Moyné Shire | 30/06/2004 | | |
| GORDONS LANE | ELLERSLIE | 2.79km east Cooramook Ln | 3.64km east Cooramook Ln | 854 | Class 5a | RD000933 | 4062 | Moyné Shire | 30/06/2004 | | |
| GORDONS LANE | ELLERSLIE | 3.64km east Cooramook Ln | 4.47km east Cooramook Ln | 847 | Class 5a | RD000934 | 4062 | Moyné Shire | 30/06/2004 | | |
| GORDONS LANE | ELLERSLIE | 4.47km east Cooramook Ln | 5.48km east Cooramook Ln | 1125 | Class 5a | RD000935 | 4062 | Moyné Shire | 30/06/2004 | | |
| GORDONS LANE | ELLERSLIE | 5.48km east Cooramook Ln | Hexham-Ballangeich Rd | 382 | Class 5a | RD000936 | 4062 | Moyné Shire | 30/06/2004 | | |
| GORMANS ROAD | TOWER HILL | 1.18km south Princes Hwy | Princes Hwy | 1183 | Class 5a | RD000937 | 4182 | Moyné Shire | 30/06/2004 | | |
| GORMANS ROAD | TOWER HILL | Cutting Track | 1.18km south Princes Hwy | 469 | Class 5b | RD002665 | 4182 | Moyné Shire | 30/06/2004 | | |
| GRANNYS ROAD | WINSLOW | Warmambool-Caramut Rd | 0.19km east Warmambool-Caramut Rd | 191 | Class 5b | RD003245 | 7098 | Moyné Shire | 30/06/2004 | | |
| GRANT STREET | PORT FAIRY | Bank St | Regent St | 220 | Class 5a | RD000938 | 6172 | Moyné Shire | 30/06/2004 | | |
| GRASSMERE ROAD | GRASSMERE | 0.05km north Hopkins Hwy | 0.82km north Hopkins Hwy | 771 | Class 3 | RD000939 | 2011 | Moyné Shire | 30/06/2004 | | |
| GRASSMERE ROAD | GRASSMERE | 0.82km north Hopkins Hwy | 1.18km north Hopkins Hwy | 358 | Class 3 | RD000940 | 2011 | Moyné Shire | 30/06/2004 | | |
| GRASSMERE ROAD | GRASSMERE | 1.18km north Hopkins Hwy | Merri River Bridge | 503 | Class 3 | RD000941 | 2011 | Moyné Shire | 30/06/2004 | | |
| GRASSMERE ROAD | GRASSMERE | Merri River Bridge | 0.74km north Merri River Bridge | 765 | Class 3 | RD000942 | 2011 | Moyné Shire | 30/06/2004 | | |
| GRASSMERE ROAD | GRASSMERE | 0.74km north Merri River Bridge | 0.03 km north Ibs Ln | 640 | Class 3 | RD000943 | 2011 | Moyné Shire | 30/06/2004 | | |
| GRASSMERE ROAD | GRASSMERE | 0.03 km north Ibs Ln | 0.20km north Crothers Ln | 895 | Class 3 | RD000944 | 2011 | Moyné Shire | 30/06/2004 | | |
| GRASSMERE ROAD | GRASSMERE | 0.20km north Crothers Ln | Bridge | 649 | Class 3 | RD000945 | 2011 | Moyné Shire | 30/06/2004 | | |
| GRASSMERE ROAD | GRASSMERE | Bridge | 1.07km north Bridge | 1098 | Class 3 | RD000946 | 2011 | Moyné Shire | 30/06/2004 | | |
| GRASSMERE ROAD | GRASSMERE | 1.07km north Bridge | Cooramook Rd | 501 | Class 3 | RD000947 | 2011 | Moyné Shire | 30/06/2004 | | |
| GRASSMERE-HEXHAM ROAD | GRASSMERE | Cooramook Rd | 0.64km north Cooramook Rd | 636 | Class 4 | RD000948 | 2007 | Moyné Shire | 30/06/2004 | | |
| GRASSMERE-HEXHAM ROAD | GRASSMERE | 0.64km north Cooramook Rd | 1.24km north Cooramook Rd | 619 | Class 4 | RD000949 | 2007 | Moyné Shire | 30/06/2004 | | |
| GRASSMERE-HEXHAM ROAD | GRASSMERE | 1.24km north Cooramook Rd | 1.96km north Cooramook Rd | 708 | Class 4 | RD000950 | 2007 | Moyné Shire | 30/06/2004 | | |
| GRASSMERE-HEXHAM ROAD | GRASSMERE | 2.97km north Cooramook Rd | 4.00km north Cooramook Rd | 790 | Class 4 | RD000952 | 2007 | Moyné Shire | 30/06/2004 | | |



MOYNE SHIRE COUNCIL

Register of Public Roads 2025

| Road Name | Locality | Start | End | Length | Class | Asset ID | Road Number | Responsibility | Date Road Made Public | Date Road Ceased Public | Legislation / Alternate Name / Comments |
|-------------------------------|-------------|--|---|--------|----------|----------|-------------|----------------|-----------------------|-------------------------|---|
| GRASSMERE-HEXHAM ROAD | GRASSMERE | 4.00km north Cooramook Rd | 4.99km north Cooramook Rd | 695 | Class 4 | RD000953 | 2007 | Moyne Shire | 30/06/2004 | | |
| GRASSMERE-HEXHAM ROAD | GRASSMERE | 4.99km north Cooramook Rd | 5.92km north Cooramook Rd | 920 | Class 4 | RD000954 | 2007 | Moyne Shire | 30/06/2004 | | |
| GRASSMERE-HEXHAM ROAD | GRASSMERE | 5.92km north Cooramook Rd | 6.96km north Cooramook Rd | 1051 | Class 4 | RD000955 | 2007 | Moyne Shire | 30/06/2004 | | |
| GRASSMERE-HEXHAM ROAD | GRASSMERE | 6.96km north Cooramook Rd | Terang-Woolsthorpe Rd | 474 | Class 4 | RD000956 | 2007 | Moyne Shire | 30/06/2004 | | |
| GRASSMERE-HEXHAM ROAD | BALLANGEICH | Terang-Woolsthorpe Rd | 0.69km north Terang-Woolsthorpe Rd | 689 | Class 4 | RD000957 | 2007 | Moyne Shire | 30/06/2004 | | |
| GRASSMERE-HEXHAM ROAD | BALLANGEICH | 0.69km north Terang-Woolsthorpe Rd | 0.89km north Terang-Woolsthorpe Rd | 198 | Class 4 | RD000958 | 2007 | Moyne Shire | 30/06/2004 | | |
| GRASSMERE-HEXHAM ROAD | BALLANGEICH | 0.89km north Terang-Woolsthorpe Rd | 1.05km north Terang-Woolsthorpe Rd | 178 | Class 4 | RD000959 | 2007 | Moyne Shire | 30/06/2004 | | |
| GRASSMERE-HEXHAM ROAD | BALLANGEICH | 1.05km north Terang-Woolsthorpe Rd | 1.77km north Terang-Woolsthorpe Rd | 702 | Class 4 | RD000960 | 2007 | Moyne Shire | 30/06/2004 | | |
| GRASSMERE-HEXHAM ROAD | BALLANGEICH | 1.77km north Terang-Woolsthorpe Rd | 2.34km north Terang-Woolsthorpe Rd | 573 | Class 4 | RD000961 | 2007 | Moyne Shire | 30/06/2004 | | |
| GRASSMERE-HEXHAM ROAD | BALLANGEICH | 2.34km north Terang-Woolsthorpe Rd | From 2.56km north Terang-Woolsthorpe Rd | 210 | Class 4 | RD000962 | 2007 | Moyne Shire | 30/06/2004 | | |
| GRASSMERE-HEXHAM ROAD | BALLANGEICH | 2.56km north Terang-Woolsthorpe Rd | From 3.22km north Terang-Woolsthorpe Rd | 670 | Class 4 | RD000963 | 2007 | Moyne Shire | 30/06/2004 | | |
| GRASSMERE-HEXHAM ROAD | BALLANGEICH | 3.22km north Terang-Woolsthorpe Rd | 0.16km north Wilsons Ln | 300 | Class 4 | RD000964 | 2007 | Moyne Shire | 30/06/2004 | | |
| GRASSMERE-HEXHAM ROAD | BALLANGEICH | 0.16km north Wilsons Ln | 0.60km north Wilsons Ln | 446 | Class 4 | RD000965 | 2007 | Moyne Shire | 30/06/2004 | | |
| GRASSMERE-HEXHAM ROAD | BALLANGEICH | 0.60km north Wilsons Ln | 1.46km north Wilsons Ln | 857 | Class 4 | RD000966 | 2007 | Moyne Shire | 30/06/2004 | | |
| GRASSMERE-HEXHAM ROAD | BALLANGEICH | 1.46km north Wilsons Ln | 2.06km north Wilsons Ln | 604 | Class 4 | RD000967 | 2007 | Moyne Shire | 30/06/2004 | | |
| GRASSMERE-HEXHAM ROAD | BALLANGEICH | 2.06km north Wilsons Ln | 2.81km north Wilsons Ln | 743 | Class 4 | RD000968 | 2007 | Moyne Shire | 30/06/2004 | | |
| GRASSMERE-HEXHAM ROAD | BALLANGEICH | 2.81km north Wilsons Ln | Gordons Ln | 696 | Class 4 | RD000969 | 2007 | Moyne Shire | 30/06/2004 | | |
| GRASSMERE-HEXHAM ROAD | WOOLSTHORPE | Gordons Ln | 0.88km north Gordons Ln | 876 | Class 4 | RD000970 | 2007 | Moyne Shire | 30/06/2004 | | |
| GRASSMERE-HEXHAM ROAD | WOOLSTHORPE | 0.88km north Gordons Ln | 1.25km north Gordons Ln | 368 | Class 4 | RD000971 | 2007 | Moyne Shire | 30/06/2004 | | |
| GRASSMERE-HEXHAM ROAD | WOOLSTHORPE | 1.25km north Gordons Ln | 1.60km north Gordons Ln | 480 | Class 4 | RD000972 | 2007 | Moyne Shire | 30/06/2004 | | |
| GRASSMERE-HEXHAM ROAD | WOOLSTHORPE | 1.60km north Gordons Ln | 2.33km north Gordons Ln | 610 | Class 4 | RD000973 | 2007 | Moyne Shire | 30/06/2004 | | |
| GRASSMERE-HEXHAM ROAD | WOOLSTHORPE | 2.33km north Gordons Ln | 3.00km north Gordons Ln | 667 | Class 4 | RD000974 | 2007 | Moyne Shire | 30/06/2004 | | |
| GRASSMERE-HEXHAM ROAD | WOOLSTHORPE | 3.00km north Gordons Ln | Woolsthorpe-Hexham Rd | 673 | Class 4 | RD000975 | 2007 | Moyne Shire | 30/06/2004 | | |
| GRASSMERE-HEXHAM ROAD | GRASSMERE | 1.96km north Cooramook Rd | 2.2km north Cooramook Rd | 237 | Class 4 | RD003402 | 2007 | Moyne Shire | 30/06/2004 | | |
| GRASSMERE-HEXHAM ROAD | GRASSMERE | 1.96km north Cooramook Rd | 2.97km north Cooramook Rd | 1300 | Class 4 | RD003403 | 2007 | Moyne Shire | 30/06/2004 | | |
| GRATTON STREET | PORT FAIRY | Dyson St | 0.12km north km Dyson St | 122 | Class 5a | RD000976 | 6196 | Moyne Shire | 30/06/2004 | | |
| GRATTON STREET | PORT FAIRY | 0.12 north Dyson St | 0.14 north Dyson St | 22 | Class 5a | RD000977 | 6196 | Moyne Shire | 17/01/2011 | | |
| GRAUERS ROAD | ALLANSFORD | Princes Hwy | 0.63km north Princes Hwy | 632 | Class 5a | RD000978 | 4005 | Moyne Shire | 30/06/2004 | | |
| GRAUERS ROAD | ALLANSFORD | 0.63km north Princes Hwy | 1.25km north Princes Hwy | 616 | Class 5a | RD000979 | 4005 | Moyne Shire | 30/06/2004 | | |
| GRAUERS ROAD | ALLANSFORD | 1.25km north Princes Hwy | Begleys Rd | 587 | Class 5a | RD000980 | 4005 | Moyne Shire | 30/06/2004 | | |
| GRAUERS ROAD | ALLANSFORD | Begleys Rd | Princes Hwy | 531 | Class 5a | RD000981 | 4005 | Moyne Shire | 30/06/2004 | | |
| GREENE STREET | CARAMUT | 0.23km south Ritchie St | Gibson St | 511 | Class 5b | RD003161 | 7027 | Moyne Shire | 30/06/2004 | | |
| GREENHILLS HOMESTEAD ROAD | MINHAMITE | Minhamite-Caramut Rd | Minhamite-Caramut Rd | 335 | Class 6 | RD002650 | 4106 | Moyne Shire | 30/06/2004 | | |
| GREENHILLS LANE | WINSLOW | Warrnambool-Caramut Rd | 0.91km east Warrnambool-Caramut Rd | 908 | Class 5a | RD000982 | 4092 | Moyne Shire | 30/06/2004 | | |
| GREENHILLS LANE | WINSLOW | 0.91km east Warrnambool-Caramut Rd | 1.92km east Warrnambool-Caramut Rd | 1012 | Class 5a | RD000983 | 4092 | Moyne Shire | 30/06/2004 | | |
| GREENHILLS LANE | WINSLOW | 1.92km east Warrnambool-Caramut Rd | Dunnes Rd | 816 | Class 5a | RD000984 | 4092 | Moyne Shire | 30/06/2004 | | |
| GREENS LANE | MACARTHUR | Moyne Falls-Hawkesdale Rd | 0.10 km east Moyne Falls-Hawkesdale Rd | 827 | Class 5a | RD000985 | 2056 | Moyne Shire | 30/06/2004 | | Alt Road Name MACARTHUR-HAWKESDALE RD |
| GREENS LANE | MACARTHUR | 0.10 km east Moyne Falls-Hawkesdale Rd | 0.88 km east Moyne Falls-Hawkesdale Rd | 965 | Class 5a | RD000986 | 2056 | Moyne Shire | 30/06/2004 | | Alt Road Name MACARTHUR-HAWKESDALE RD |
| GREENS LANE | MACARTHUR | 0.88 km east Moyne Falls-Hawkesdale Rd | 1.80km east Moyne Falls-Hawkesdale Rd | 740 | Class 5a | RD000987 | 2056 | Moyne Shire | 30/06/2004 | | Alt Road Name MACARTHUR-HAWKESDALE RD |
| GREENS LANE | HAWKESDALE | 1.80km east Moyne Falls-Hawkesdale Rd | 2.55km east Moyne Falls-Hawkesdale Rd | 190 | Class 5a | RD000988 | 2056 | Moyne Shire | 30/06/2004 | | Alt Road Name MACARTHUR-HAWKESDALE RD |
| GREENS LANE | HAWKESDALE | 2.55km east Moyne Falls-Hawkesdale Rd | 3.38km east Moyne Falls-Hawkesdale Rd | 980 | Class 5a | RD000989 | 2056 | Moyne Shire | 30/06/2004 | | Alt Road Name MACARTHUR-HAWKESDALE RD |
| GREENS LANE | HAWKESDALE | 3.38km east Moyne Falls-Hawkesdale Rd | 3.78km east Moyne Falls-Hawkesdale Rd | 170 | Class 5a | RD000990 | 2056 | Moyne Shire | 30/06/2004 | | Alt Road Name MACARTHUR-HAWKESDALE RD |
| GREENS LANE | HAWKESDALE | 3.78km east Moyne Falls-Hawkesdale Rd | 4.30km east Moyne Falls-Hawkesdale Rd | 930 | Class 5a | RD000991 | 2056 | Moyne Shire | 30/06/2004 | | Alt Road Name MACARTHUR-HAWKESDALE RD |
| GREENS LANE | HAWKESDALE | 4.30km east Moyne Falls-Hawkesdale Rd | 5.01km east Moyne Falls-Hawkesdale Rd | 530 | Class 5a | RD000992 | 2056 | Moyne Shire | 30/06/2004 | | Alt Road Name MACARTHUR-HAWKESDALE RD |
| GREENS LANE | HAWKESDALE | 5.01km east Moyne Falls-Hawkesdale Rd | 5.22km east Moyne Falls-Hawkesdale Rd | 320 | Class 5a | RD000993 | 2056 | Moyne Shire | 30/06/2004 | | Alt Road Name MACARTHUR-HAWKESDALE RD |
| GREENS LANE | HAWKESDALE | 5.22km east Moyne Falls-Hawkesdale Rd | 5.79km east Moyne Falls-Hawkesdale Rd | 270 | Class 5a | RD000994 | 2056 | Moyne Shire | 30/06/2004 | | Alt Road Name MACARTHUR-HAWKESDALE RD |
| GREENS LANE | HAWKESDALE | 5.79km east Moyne Falls-Hawkesdale Rd | 6.34km east Moyne Falls-Hawkesdale Rd | 740 | Class 5a | RD000995 | 2056 | Moyne Shire | 30/06/2004 | | Alt Road Name MACARTHUR-HAWKESDALE RD |
| GREENS LANE | HAWKESDALE | 6.34km east Moyne Falls-Hawkesdale Rd | 6.97km east Moyne Falls-Hawkesdale Rd | 630 | Class 5a | RD000996 | 2056 | Moyne Shire | 30/06/2004 | | Alt Road Name MACARTHUR-HAWKESDALE RD |
| GREENS LANE | HAWKESDALE | 6.97km east Moyne Falls-Hawkesdale Rd | 7.78km east Moyne Falls-Hawkesdale Rd | 810 | Class 5a | RD000997 | 2056 | Moyne Shire | 30/06/2004 | | Alt Road Name MACARTHUR-HAWKESDALE RD |
| GREENS LANE | HAWKESDALE | 7.78km east Moyne Falls-Hawkesdale Rd | 8.58km east Moyne Falls-Hawkesdale Rd | 420 | Class 5a | RD000998 | 2056 | Moyne Shire | 30/06/2004 | | Alt Road Name MACARTHUR-HAWKESDALE RD |
| GREENS LANE | HAWKESDALE | 8.58km east Moyne Falls-Hawkesdale Rd | Penshurst-Warrnambool Rd | 530 | Class 5a | RD000999 | 2056 | Moyne Shire | 30/06/2004 | | Alt Road Name MACARTHUR-HAWKESDALE RD |
| GREENS LANE | WOORNDOO | 0.55km west Mortlake-Ararat Rd | Mortlake-Ararat Rd | 548 | Class 5b | RD002868 | 5138 | Moyne Shire | 30/06/2004 | | |
| GREENS ROAD | YAMBUK | Princes Hwy | 1.00km north Princes Hwy | 1001 | Class 5a | RD001000 | 5254 | Moyne Shire | 30/06/2004 | | |
| GREENS ROAD | YAMBUK | 1.00km north Princes Hwy | 1.74km north Princes Hwy | 735 | Class 5a | RD001001 | 5254 | Moyne Shire | 30/06/2004 | | |
| GREENS ROAD | YAMBUK | 1.74km north Princes Hwy | Codrigton-Orford Rd | 4109 | Class 5b | RD003000 | 5254 | Moyne Shire | 30/06/2004 | | |
| GRIFFITHS STREET | PORT FAIRY | Battery Ln | Gipps St | 875 | Class 4 | RD001003 | 6133 | Moyne Shire | 30/06/2004 | | |
| GRIFFITHS STREET | PORT FAIRY | Gipps St | 0.97km north Gipps St | 965 | Class 3 | RD001004 | 6133 | Moyne Shire | 30/06/2004 | | |
| GRIFFITHS STREET | PORT FAIRY | 0.97km north Gipps St | 1.19km north Gipps St | 221 | Class 3 | RD001005 | 6133 | Moyne Shire | 30/06/2004 | | |
| GRIFFITHS STREET | PORT FAIRY | 1.19km north Gipps St | 1.95km north Gipps St | 762 | Class 3 | RD001006 | 6133 | Moyne Shire | 30/06/2004 | | |
| GRIFFITHS STREET | PORT FAIRY | 1.95km north Gipps St | Skenes Rd | 854 | Class 3 | RD001007 | 6133 | Moyne Shire | 30/06/2004 | | |
| GRIFFITHS STREET SERVICE LANE | PORT FAIRY | Battery La | 0.20km north Battery La | 230 | Class 5a | RD001008 | 6236 | Moyne Shire | 30/06/2004 | | |
| GRINTERS LANE | KOLORA | Kolora Ln | 0.75km west Kolora Ln | 750 | Class 5a | RD001009 | 5090 | Moyne Shire | 30/06/2004 | | |



MOYNE SHIRE COUNCIL

Register of Public Roads 2025

| Road Name | Locality | Start | End | Length | Class | Asset ID | Road Number | Responsibility | Date Road Made Public | Date Road Ceased Public | Legislation / Alternate Name / Comments |
|--------------------------|--------------------|--|--|--------|----------|----------|-------------|----------------|-----------------------|-------------------------|---|
| GRINTERS LANE | KOLORA | 1.49km west Kolora Ln | Terang-Mortlake Rd | 874 | Class 5a | RD001011 | 5090 | Moyne Shire | 30/06/2004 | | |
| GRINTERS LANE | KOLORA | Terang-Mortlake Rd | 0.17 km west Terang-Mortlake Rd | 270 | Class 5a | RD001012 | 5090 | Moyne Shire | 30/06/2004 | | |
| GRINTERS LANE | KOLORA | 0.19km west Terang-Mortlake Rd | Mortlake-Framlingham Rd | 4648 | Class 5b | RD002805 | 5090 | Moyne Shire | 30/06/2004 | | |
| GRINTERS LANE | MORTLAKE | Mortlake-Framlingham Rd | 0.14km west Mortlake-Framlingham Rd | 136 | Class 5b | RD002806 | 5090 | Moyne Shire | 30/06/2004 | | |
| GRINTERS LANE | KOLORA | 0.75km west Kolora Ln | 1.49km west Kolora Ln | 65 | Class 5a | RD003404 | 5090 | Moyne Shire | 30/06/2004 | | |
| GRINTERS LANE | KOLORA | 0.8km west Kolora Ln | 0.95km west Kolora Ln | 185 | Class 5a | RD003405 | 5090 | Moyne Shire | 30/06/2004 | | |
| GRINTERS LANE | KOLORA | 0.95km west Kolora Ln | 1.2km west Kolora Ln | 290 | Class 5a | RD003406 | 5090 | Moyne Shire | 30/06/2004 | | |
| GRINTERS LANE | KOLORA | 1.2km west Kolora Ln | 1.49km west Kolora Ln | 201 | Class 5a | RD003407 | 5090 | Moyne Shire | 30/06/2004 | | |
| GROVE STREET | WOORNDOO | Woorndoo-Chatsworth Rd | Ulaka St | 513 | Class 5b | RD003183 | 7046 | Moyne Shire | 30/06/2004 | | |
| GUNNS ROAD | KIRKSTALL | Stevens Rd | 1.17km north Stevens Rd | 1170 | Class 5a | RD001013 | 2089 | Moyne Shire | 30/06/2004 | | |
| GUNNS ROAD | KOROIT | 1.17km north Stevens Rd | 2.14km north Stevens Rd | 974 | Class 5a | RD001014 | 2089 | Moyne Shire | 30/06/2004 | | |
| GUNNS ROAD | WARRONG | 2.14km north Stevens Rd | 3.07km north Stevens Rd | 927 | Class 5a | RD001015 | 2089 | Moyne Shire | 30/06/2004 | | |
| GUNNS ROAD | KOROIT | 3.07km north Stevens Rd | 4.11km north Stevens Rd | 1035 | Class 5a | RD001016 | 2089 | Moyne Shire | 30/06/2004 | | |
| GUNNS ROAD | WOOLSTHORPE | 4.11km north Stevens Rd | 4.76km north Stevens Rd | 657 | Class 5a | RD001017 | 2089 | Moyne Shire | 30/06/2004 | | |
| GUNNS ROAD | WOOLSTHORPE | 4.76km north Stevens Rd | 5.60km north Stevens Rd | 837 | Class 5a | RD001018 | 2089 | Moyne Shire | 30/06/2004 | | |
| GUNNS ROAD | WOOLSTHORPE | 5.60km north Stevens Rd | Koroit-Woolsthorpe Rd | 661 | Class 5a | RD001019 | 2089 | Moyne Shire | 30/06/2004 | | |
| H SHARROCKS ROAD | BESSIEBELLE | 4.10km south Portland Rd | Portland Rd | 4099 | Class 5b | RD003067 | 5311 | Moyne Shire | 30/06/2004 | | |
| HALFORDS ROAD | NARINGAL EAST | Cobden-Warrambbool Rd | 0.45km south Cobden-Warrambbool Rd | 460 | Class 5b | RD002722 | 5033 | Moyne Shire | 30/06/2004 | | |
| HALFORDS ROAD | ECKLIN SOUTH | 0.45km south Cobden-Warrambbool Rd | Dingey Rd | 2328 | Class 6 | RD002723 | 5033 | Moyne Shire | 30/06/2004 | | |
| HALLADALE STREET | PETERBOROUGH | Robertson St | Great Ocean Rd (south of intersection) | 107 | Class 5b | RD003195 | 7058 | Moyne Shire | 30/06/2004 | | Formally HALLADALE ROAD |
| HALLADALE STREET | PETERBOROUGH | Great Ocean Rd (north of intersection) | Fiji St | 109 | Class 5a | RD003196 | 7058 | Moyne Shire | 30/06/2004 | | Formally HALLADALE ROAD |
| HALLADALE STREET | PETERBOROUGH | Fiji St | Joanna St | 284 | Class 5b | RD003197 | 7058 | Moyne Shire | 30/06/2004 | | Formally HALLADALE ROAD |
| HALLADALE STREET | PETERBOROUGH | Joanna St | Antares St | 486 | Class 5b | RD003198 | 7058 | Moyne Shire | 30/06/2004 | | Formally HALLADALE ROAD |
| HALLOWELLS ROAD | ALLANSFORD | Grauers Rd | 0.71km north Grauers Rd | 260 | Class 5a | RD001020 | 4012 | Moyne Shire | 30/06/2004 | | |
| HALLOWELLS ROAD | ALLANSFORD | 0.71km north Grauers Rd | 1.70km north Grauers Rd | 1439 | Class 5a | RD001021 | 4012 | Moyne Shire | 30/06/2004 | | |
| HALLOWELLS ROAD | CUDGEE | 1.70km north Grauers Rd | Hunts Ln | 961 | Class 5a | RD001022 | 4012 | Moyne Shire | 30/06/2004 | | |
| HALLOWELLS ROAD | CUDGEE | Hunts Ln | 0.72km east Hunts Ln | 718 | Class 5a | RD001023 | 4012 | Moyne Shire | 30/06/2004 | | |
| HALLOWELLS ROAD | CUDGEE | 0.72km east Hunts Ln | 1.16km east Hunts Ln | 438 | Class 5a | RD001024 | 4012 | Moyne Shire | 30/06/2004 | | |
| HALLOWELLS ROAD | CUDGEE | 1.16km east Hunts Ln | 1.41km east Hunts Ln | 255 | Class 5a | RD001025 | 4012 | Moyne Shire | 30/06/2004 | | |
| HALLOWELLS ROAD | CUDGEE | 1.41km east Hunts Ln | Dwarroon Rd | 584 | Class 5a | RD001026 | 4012 | Moyne Shire | 30/06/2004 | | |
| HAMILTON-CHATSWORTH ROAD | NAREEB | Glenhompson-Caramut Rd | 0.57km east Glenhompson-Caramut Rd | 569 | Class 4 | RD001027 | 2054 | Moyne Shire | 30/06/2004 | | |
| HAMILTON-CHATSWORTH ROAD | NAREEB | 0.57km east Glenhompson-Caramut Rd | 0.75km east Glenhompson-Caramut Rd | 176 | Class 4 | RD001028 | 2054 | Moyne Shire | 30/06/2004 | | |
| HAMILTON-CHATSWORTH ROAD | NAREEB | 0.75km east Glenhompson-Caramut Rd | 1.58km east Glenhompson-Caramut Rd | 800 | Class 4 | RD001029 | 2054 | Moyne Shire | 30/06/2004 | | |
| HAMILTON-CHATSWORTH ROAD | NAREEB | 1.58km east Glenhompson-Caramut Rd | 1.80 km east Glenhompson-Caramut Rd | 255 | Class 4 | RD001030 | 2054 | Moyne Shire | 30/06/2004 | | |
| HAMILTON-CHATSWORTH ROAD | NAREEB | 1.80 km east Glenhompson-Caramut Rd | 3.31km east Glenhompson-Caramut Rd | 1510 | Class 4 | RD001031 | 2054 | Moyne Shire | 30/06/2004 | | |
| HAMILTON-CHATSWORTH ROAD | NAREEB | 3.31km east Glenhompson-Caramut Rd | 4.05km east Glenhompson-Caramut Rd | 735 | Class 4 | RD001032 | 2054 | Moyne Shire | 30/06/2004 | | |
| HAMILTON-CHATSWORTH ROAD | NAREEB | 4.05km east Glenhompson-Caramut Rd | 5.05km east Glenhompson-Caramut Rd | 1007 | Class 4 | RD001033 | 2054 | Moyne Shire | 30/06/2004 | | |
| HAMILTON-CHATSWORTH ROAD | CHATSWORTH | 5.05km east Glenhompson-Caramut Rd | 5.64km east Glenhompson-Caramut Rd | 587 | Class 4 | RD001034 | 2054 | Moyne Shire | 30/06/2004 | | |
| HAMILTON-CHATSWORTH ROAD | CHATSWORTH | 5.64km east Glenhompson-Caramut Rd | 6.33 km east Glenhompson-Caramut Rd | 691 | Class 4 | RD001035 | 2054 | Moyne Shire | 30/06/2004 | | |
| HAMILTON-CHATSWORTH ROAD | CHATSWORTH | 6.33 km east Glenhompson-Caramut Rd | 6.69 km east Glenhompson-Caramut Rd | 360 | Class 4 | RD001036 | 2054 | Moyne Shire | 30/06/2004 | | |
| HAMILTON-CHATSWORTH ROAD | CHATSWORTH | 6.69 km east Glenhompson-Caramut Rd | 7.44 km east Glenhompson-Caramut Rd | 745 | Class 4 | RD001037 | 2054 | Moyne Shire | 30/06/2004 | | |
| HAMILTON-CHATSWORTH ROAD | CHATSWORTH | 7.44 km east Glenhompson-Caramut Rd | 8.34km east Glenhompson-Caramut Rd | 907 | Class 4 | RD001038 | 2054 | Moyne Shire | 30/06/2004 | | |
| HAMILTON-CHATSWORTH ROAD | CHATSWORTH | 8.34km east Glenhompson-Caramut Rd | 9.34km east Glenhompson-Caramut Rd | 968 | Class 4 | RD001039 | 2054 | Moyne Shire | 30/06/2004 | | |
| HAMILTON-CHATSWORTH ROAD | CHATSWORTH | 9.34km east Glenhompson-Caramut Rd | Caramut-Chatsworth Rd | 914 | Class 4 | RD001040 | 2054 | Moyne Shire | 30/06/2004 | | |
| HAMILTON-CHATSWORTH ROAD | CHATSWORTH | 7.36km east Glenhompson-Caramut Rd | 7.49km east Glenhompson-Caramut Rd | 126 | Class 4 | RD003383 | 2054 | Moyne Shire | 30/06/2004 | | |
| HAMILTONS LANE | KIRKSTALL | Penshurst-Warrambbool Rd | 0.86km east Penshurst-Warrambbool Rd | 863 | Class 5a | RD001041 | 4119 | Moyne Shire | 30/06/2004 | | |
| HAMILTONS LANE | KIRKSTALL | 0.86km east Penshurst-Warrambbool Rd | Scotts North Rd | 795 | Class 5a | RD001042 | 4119 | Moyne Shire | 30/06/2004 | | |
| HAMILTONS LANE | CARAMUT | Warrambbool-Caramut Rd | 0.66km east Warrambbool-Caramut Rd | 657 | Class 6 | RD002909 | 5180 | Moyne Shire | 30/06/2004 | | |
| HAMPSONS LANE | MORTLAKE | Pound Ln | Old Depot Ln | 799 | Class 5b | RD003135 | 7001 | Moyne Shire | 30/06/2004 | | |
| HANLEY COURT | PORT FAIRY | Ritchie St | 0.09km north Ritchie St | 93 | Class 5a | RD001043 | 6130 | Moyne Shire | 30/06/2004 | | |
| HANSONS ROAD | MACARTHUR | Christies Rd | Lake Gorrie Rd | 2461 | Class 6 | RD003270 | 8018 | Moyne Shire | 30/06/2004 | | |
| HARDERS ROAD | WARRABKOOK | Warrabkook-Macarthur Rd | 0.20km west Warrabkook-Macarthur Rd | 195 | Class 5b | RD003271 | 8019 | Moyne Shire | 30/06/2004 | | |
| HARDERS ROAD | WARRABKOOK | 0.20km west Warrabkook-Macarthur Rd | 1.10km west Warrabkook-Macarthur Rd | 903 | Class 6 | RD003272 | 8019 | Moyne Shire | 30/06/2004 | | |
| HARDYS LANE | MORTLAKE | 1.78km west Boonerah Estate Rd | Boonerah Estate Rd | 1777 | Class 5b | RD002825 | 5105 | Moyne Shire | 30/06/2004 | | |
| HARDYS ROAD | CONDAH SWAMP | 2.08km south Wallacedale-Byaduk Rd | Wallacedale-Byaduk Rd | 2116 | Class 5b | RD002981 | 5240 | Moyne Shire | 30/06/2004 | | |
| HARE STREET | YAMBUK | Armine St | 0.05km west Armine St | 50 | Class 5a | RD001044 | 6082 | Moyne Shire | 30/06/2004 | | |
| HARNEYS ROAD | GARVOC | Occupation Ln | 0.27km east Occupation Ln | 270 | Class 5b | RD001045 | 5045 | Moyne Shire | 30/06/2004 | | |
| HARNEYS ROAD | GARVOC | 0.27km east Occupation Ln | 0.16km east Edwards Rd | 1486 | Class 5b | RD002741 | 5045 | Moyne Shire | 30/06/2004 | | |
| HARRINGTONS LANE | GLENORMISTON NORTH | Smiths Rd | 3.61km north Smiths Rd | 3605 | Class 5b | RD003077 | 5321 | Moyne Shire | 30/06/2004 | | |
| HARRIS ROAD | WOOLSTHORPE | Woolsthorpe-Heywood Rd | 1.00km north Woolsthorpe-Heywood Rd | 1003 | Class 5a | RD001046 | 2083 | Moyne Shire | 30/06/2004 | | |
| HARRIS ROAD | WOOLSTHORPE | 1.00km north Woolsthorpe-Heywood Rd | 1.97 km north Woolsthorpe-Heywood Rd | 967 | Class 5a | RD001047 | 2083 | Moyne Shire | 30/06/2004 | | |
| HARRIS ROAD | WOOLSTHORPE | 1.97 km north Woolsthorpe-Heywood Rd | 2.70km north Woolsthorpe-Heywood Rd | 727 | Class 5a | RD001048 | 2083 | Moyne Shire | 30/06/2004 | | |



MOYNE SHIRE COUNCIL

Register of Public Roads 2025

| Road Name | Locality | Start | End | Length | Class | Asset ID | Road Number | Responsibility | Date Road Made Public | Date Road Ceased Public | Legislation / Alternate Name / Comments |
|---------------------|-------------|--------------------------------------|--------------------------------------|--------|----------|----------|-------------|----------------|-----------------------|-------------------------|---|
| HARRIS ROAD | WOOLSTHORPE | 2.70km north Woolsthorpe-Heywood Rd | 3.29km north Woolsthorpe-Heywood Rd | 596 | Class 5a | RD001049 | 2083 | Moyné Shire | 30/06/2004 | | |
| HARRIS ROAD | WOOLSTHORPE | 3.29km north Woolsthorpe-Heywood Rd | 3.82km north Woolsthorpe-Heywood Rd | 524 | Class 5a | RD001050 | 2083 | Moyné Shire | 30/06/2004 | | |
| HARRIS ROAD | WOOLSTHORPE | 3.82km north Woolsthorpe-Heywood Rd | 4.02km north Woolsthorpe-Heywood Rd | 204 | Class 5a | RD001051 | 2083 | Moyné Shire | 30/06/2004 | | |
| HARRIS ROAD | WOOLSTHORPE | 4.02km north Woolsthorpe-Heywood Rd | 5.26km north Woolsthorpe-Heywood Rd | 1237 | Class 5a | RD001052 | 2083 | Moyné Shire | 30/06/2004 | | |
| HARRIS ROAD | WOOLSTHORPE | 5.26km north Woolsthorpe-Heywood Rd | 5.92km north Woolsthorpe-Heywood Rd | 662 | Class 5a | RD001053 | 2083 | Moyné Shire | 30/06/2004 | | |
| HARRIS ROAD | WOOLSTHORPE | 5.92km north Woolsthorpe-Heywood Rd | 6.80km north Woolsthorpe-Heywood Rd | 879 | Class 5a | RD001054 | 2083 | Moyné Shire | 30/06/2004 | | |
| HARRIS ROAD | WOOLSTHORPE | 6.80km north Woolsthorpe-Heywood Rd | 7.70 km north Woolsthorpe-Heywood Rd | 901 | Class 5a | RD001055 | 2083 | Moyné Shire | 30/06/2004 | | |
| HARRIS ROAD | WOOLSTHORPE | 7.70 km north Woolsthorpe-Heywood Rd | Bromfields Rd | 590 | Class 5a | RD001056 | 2083 | Moyné Shire | 30/06/2004 | | |
| HARRIS ROAD | WOOLSTHORPE | Bromfields Rd | 0.50km north Bromfields Rd | 495 | Class 5a | RD001057 | 2083 | Moyné Shire | 30/06/2004 | | |
| HARRIS ROAD | WOOLSTHORPE | 0.50km north Bromfields Rd | 0.87km north Bromfields Rd | 375 | Class 5a | RD001058 | 2083 | Moyné Shire | 30/06/2004 | | |
| HARRIS ROAD | MINJAH | 1.62km north Bromfields Rd | 2.65km north Bromfields Rd | 1034 | Class 5a | RD001060 | 2083 | Moyné Shire | 30/06/2004 | | |
| HARRIS ROAD | MINJAH | 2.65km north Bromfields Rd | 3.37km north Bromfields Rd | 722 | Class 5a | RD001061 | 2083 | Moyné Shire | 30/06/2004 | | |
| HARRIS ROAD | MINJAH | 3.37km north Bromfields Rd | Minjah-Hawkesdale Rd | 555 | Class 5a | RD001062 | 2083 | Moyné Shire | 30/06/2004 | | |
| HARRIS ROAD | YAMBUK | Fingerboard Rd | 1.01km east Fingerboard Rd | 1012 | Class 6 | RD002994 | 5250 | Moyné Shire | 30/06/2004 | | |
| HARRIS ROAD | WOOLSTHORPE | 0.87km north Bromfields Rd | 1.49km north Bromfields Rd | 660 | Class 5a | RD003408 | 2083 | Moyné Shire | 30/06/2004 | | |
| HARRIS ROAD | WOOLSTHORPE | 1.49km north Bromfields Rd | 1.62km north Bromfields Rd | 86 | Class 5a | RD003409 | 2083 | Moyné Shire | 30/06/2004 | | |
| HARRIS STREET | PANMURE | Pulham St | Church Ln | 328 | Class 5a | RD001063 | 7009 | Moyné Shire | 30/06/2004 | | |
| HARRIS STREET | PANMURE | Church Ln | 0.21km north Church Ln | 214 | Class 5b | RD003143 | 7009 | Moyné Shire | 30/06/2004 | | |
| HARRY GOODS ROAD | WINSLOW | Cathcarts Ford Rd | 0.56 km north Cathcarts Ford Rd | 560 | Class 5a | RD001064 | 4033 | Moyné Shire | 30/06/2004 | | |
| HARRY GOODS ROAD | WINSLOW | 0.54km north Cathcarts Ford Rd | O'Keefes Rd | 1090 | Class 5b | RD002621 | 4033 | Moyné Shire | 30/06/2004 | | |
| HAUSLERS ROAD | MINHAMITE | Penshurst-Warmambool Rd | Coltons Rd | 3790 | Class 5b | RD002892 | 5163 | Moyné Shire | 30/06/2004 | | |
| HAWKER STREET | CARAMUT | Ritchie St | Gibson St | 275 | Class 5b | RD003158 | 7024 | Moyné Shire | 30/06/2004 | | |
| HAWTHORNTVALE LANE | KOROIT | Koroit-Port Fairy Rd | 0.4km west Koroit-Port Fairy Rd | 400 | Class 5a | RD001065 | 5357 | Moyné Shire | 26/10/2010 | | Created through Subdivision |
| HEARD STREET | MORTLAKE | Officer St | 0.10km east Officer St | 100 | Class 5a | RD001066 | 7003 | Moyné Shire | 30/06/2004 | | |
| HEARD STREET | MORTLAKE | 0.10km east Officer St | Hyland St | 215 | Class 5a | RD003137 | 7003 | Moyné Shire | 30/06/2004 | | |
| HEARNS LANE | CHATSWORTH | Chatsworth-Woordoo Rd | Chatsworth-Bolac Rd | 2665 | Class 5b | RD002866 | 5136 | Moyné Shire | 30/06/2004 | | |
| HEATH MARSH ROAD | PANMURE | Panmure-Laang Rd (Billet St) | 0.35 km east Panmure-Laang Rd | 350 | Class 4 | RD001067 | 2031 | Moyné Shire | 30/06/2004 | | |
| HEATH MARSH ROAD | PANMURE | 0.35 km east Panmure-Laang Rd | 1.29km east Panmure-Laang Rd | 943 | Class 4 | RD001068 | 2031 | Moyné Shire | 30/06/2004 | | |
| HEATH MARSH ROAD | PANMURE | 1.29km east Panmure-Laang Rd | 3.21km east Panmure-Laang Rd | 1918 | Class 4 | RD001069 | 2031 | Moyné Shire | 30/06/2004 | | |
| HEATH MARSH ROAD | PANMURE | 3.21km east Panmure-Laang Rd | 3.62km east Panmure-Laang Rd | 410 | Class 4 | RD001070 | 2031 | Moyné Shire | 30/06/2004 | | |
| HEATH MARSH ROAD | PANMURE | 3.62km east Panmure-Laang Rd | 4.00km east Panmure-Laang Rd | 379 | Class 4 | RD001071 | 2031 | Moyné Shire | 30/06/2004 | | |
| HEATH MARSH ROAD | PANMURE | 4.00km east Panmure-Laang Rd | 5.24km east Panmure-Laang Rd | 1236 | Class 4 | RD001072 | 2031 | Moyné Shire | 30/06/2004 | | |
| HEATH MARSH ROAD | LAANG | 5.24km east Panmure-Laang Rd | 6.23km east Panmure-Laang Rd | 724 | Class 4 | RD001073 | 2031 | Moyné Shire | 30/06/2004 | | |
| HEATH MARSH ROAD | GARVOC | 6.23km east Panmure-Laang Rd | 6.50km east Panmure-Laang Rd | 40 | Class 4 | RD001074 | 2031 | Moyné Shire | 30/06/2004 | | |
| HEATH MARSH ROAD | GARVOC | 6.50km east Panmure-Laang Rd | 7.37km east Panmure-Laang Rd | 874 | Class 4 | RD001075 | 2031 | Moyné Shire | 30/06/2004 | | |
| HEATH MARSH ROAD | LAANG | 7.37km east Panmure-Laang Rd | Garvoc-Laang Rd | 519 | Class 4 | RD001076 | 2031 | Moyné Shire | 30/06/2004 | | |
| HEATH PATCH ROAD | MEPUNGA | Great Ocean Rd | 0.70km north Great Ocean Rd | 698 | Class 6 | RD002692 | 5007 | Moyné Shire | 30/06/2004 | | |
| HEATH PATCH ROAD | MEPUNGA | 0.52km south Moreys Rd | Moreys Rd | 524 | Class 5b | RD002693 | 5007 | Moyné Shire | 30/06/2004 | | |
| HEATLEYS ROAD | NULLAWARRE | Goonans Rd | 1.51km east Goonans Rd | 1514 | Class 5b | RD002757 | 5061 | Moyné Shire | 30/06/2004 | | |
| HENDERSONS LANE | WANGOOM | Wangoom Rd | Allansford-Wangoom Rd | 1389 | Class 5b | RD002685 | 5004 | Moyné Shire | 30/06/2004 | | |
| HENDERSONS LANE | ELLERSLIE | Hexham-Ballangeich Rd | 0.50km west Hexham-Ballangeich Rd | 502 | Class 6 | RD003274 | 8021 | Moyné Shire | 30/06/2004 | | |
| HENRYS SAWMILL ROAD | NULLAWARRE | Rollos Rd | 0.81km east Rollos Rd | 805 | Class 4 | RD001077 | 4025 | Moyné Shire | 30/06/2004 | | |
| HENRYS SAWMILL ROAD | NULLAWARRE | 0.81km east Rollos Rd | 0.16km east Heskeths Rd | 983 | Class 4 | RD001078 | 4025 | Moyné Shire | 30/06/2004 | | |
| HENRYS SAWMILL ROAD | NULLAWARRE | 0.16km east Heskeths Rd | 0.33km east Heskeths Rd | 170 | Class 4 | RD001079 | 4025 | Moyné Shire | 30/06/2004 | | |
| HENRYS SAWMILL ROAD | NULLAWARRE | 0.33km east Heskeths Rd | 0.84km east Heskeths Rd | 507 | Class 4 | RD001080 | 4025 | Moyné Shire | 30/06/2004 | | |
| HENRYS SAWMILL ROAD | NULLAWARRE | 0.84km east Heskeths Rd | 1.45km east Heskeths Rd | 616 | Class 4 | RD001081 | 4025 | Moyné Shire | 30/06/2004 | | |
| HENRYS SAWMILL ROAD | NULLAWARRE | 1.45km east Heskeths Rd | 0.03km west Great Ocean Rd | 119 | Class 4 | RD001082 | 4025 | Moyné Shire | 30/06/2004 | | |
| HENSHAWS ROAD | YAMBUK | Princes Hwy | 1.04km north Princes Hwy | 1036 | Class 5a | RD001083 | 4176 | Moyné Shire | 30/06/2004 | | |
| HENSHAWS ROAD | YAMBUK | 1.04km north Princes Hwy | 1.55km north Princes Hwy | 512 | Class 5a | RD001084 | 4176 | Moyné Shire | 30/06/2004 | | |
| HENSHAWS ROAD | YAMBUK | 1.55km north Princes Hwy | 2.39km north Princes Hwy | 843 | Class 5a | RD001085 | 4176 | Moyné Shire | 30/06/2004 | | |
| HENSHAWS ROAD | ST HELENS | 2.39km north Princes Hwy | 3.00km north Princes Hwy | 612 | Class 5a | RD001086 | 4176 | Moyné Shire | 30/06/2004 | | |
| HENSHAWS ROAD | ST HELENS | 3.00km north Princes Hwy | 3.94km north Princes Hwy | 940 | Class 5a | RD001087 | 4176 | Moyné Shire | 30/06/2004 | | |
| HENSHAWS ROAD | ST HELENS | 3.94km north Princes Hwy | Codrington-Orford Rd | 851 | Class 5a | RD001088 | 4176 | Moyné Shire | 30/06/2004 | | |
| HENSHAWS ROAD | ST HELENS | Codrington-Orford Rd | 0.82km north Codrington-Orford Rd | 824 | Class 5a | RD001089 | 4176 | Moyné Shire | 30/06/2004 | | |
| HENSHAWS ROAD | ST HELENS | 0.82km north Codrington-Orford Rd | Humphrys Rd | 806 | Class 5a | RD001090 | 4176 | Moyné Shire | 30/06/2004 | | |
| HENSHAWS ROAD | ST HELENS | Humphrys Rd | Abrahams Rd Extension | 1635 | Class 5b | RD002662 | 4176 | Moyné Shire | 30/06/2004 | | |
| HERVIOUS LANE | CUDGEE | Dwarroon Rd | 0.09km west Dwarroon Rd | 88 | Class 5b | RD003242 | 7095 | Moyné Shire | 30/06/2004 | | |
| HESKETHS ROAD | NULLAWARRE | Childers Cove Rd | 0.83km north Childers Cove Rd | 832 | Class 5a | RD001091 | 4024 | Moyné Shire | 30/06/2004 | | |
| HESKETHS ROAD | NULLAWARRE | 0.83km north Childers Cove Rd | Hickeys Rd | 804 | Class 5a | RD001092 | 4024 | Moyné Shire | 30/06/2004 | | |
| HESKETHS ROAD | NULLAWARRE | Hickeys Rd | 0.87km north Hickeys Rd | 873 | Class 5a | RD001093 | 4024 | Moyné Shire | 30/06/2004 | | |
| HESKETHS ROAD | NULLAWARRE | 0.87km north Hickeys Rd | Henrys Sawmill Rd | 764 | Class 5a | RD001094 | 4024 | Moyné Shire | 30/06/2004 | | |
| HESKETHS ROAD | NULLAWARRE | 0.83km south Childers Cove Rd | Childers Cove Rd | 832 | Class 5b | RD002617 | 4024 | Moyné Shire | 30/06/2004 | | |



MOYNE SHIRE COUNCIL

Register of Public Roads 2025

| Road Name | Locality | Start | End | Length | Class | Asset ID | Road Number | Responsibility | Date Road Made Public | Date Road Ceased Public | Legislation / Alternate Name / Comments |
|-------------------------|-------------|---------------------------------|---------------------------------|--------|----------|----------|-------------|----------------|-----------------------|-------------------------|---|
| HEXHAM-BALLANGEICH ROAD | BALLANGEICH | Hopkins Hwy | 0.17km north Hopkins Hwy | 314 | Class 5a | RD001095 | 2044 | Moyne Shire | 30/06/2004 | | |
| HEXHAM-BALLANGEICH ROAD | BALLANGEICH | 0.17km north Hopkins Hwy | 0.08km north Pangburns Ln | 816 | Class 5a | RD001096 | 2044 | Moyne Shire | 30/06/2004 | | |
| HEXHAM-BALLANGEICH ROAD | BALLANGEICH | 0.08km north Pangburns Ln | 0.69km north Pangburns Ln | 370 | Class 5a | RD001097 | 2044 | Moyne Shire | 30/06/2004 | | |
| HEXHAM-BALLANGEICH ROAD | BALLANGEICH | 0.69km north Pangburns Ln | Hendersons Ln | 973 | Class 5a | RD001098 | 2044 | Moyne Shire | 30/06/2004 | | |
| HEXHAM-BALLANGEICH ROAD | ELLERSLIE | 0.03km north Gordons Ln | 0.61km north Gordons Ln | 640 | Class 5a | RD001100 | 2044 | Moyne Shire | 30/06/2004 | | |
| HEXHAM-BALLANGEICH ROAD | ELLERSLIE | 0.61km north Gordons Ln | Seal Change | 785 | Class 5a | RD001101 | 2044 | Moyne Shire | 30/06/2004 | | |
| HEXHAM-BALLANGEICH ROAD | ELLERSLIE | Seal Change | 1.66 Noth of Gordons La | 235 | Class 5a | RD001102 | 2044 | Moyne Shire | 30/06/2004 | | |
| HEXHAM-BALLANGEICH ROAD | ELLERSLIE | 1.66km north Gordons Ln | 2.27km north Gordons Ln | 609 | Class 5a | RD001103 | 2044 | Moyne Shire | 30/06/2004 | | |
| HEXHAM-BALLANGEICH ROAD | ELLERSLIE | 2.27km north Gordons Ln | 3.11km north Gordons Ln | 837 | Class 5a | RD001104 | 2044 | Moyne Shire | 30/06/2004 | | |
| HEXHAM-BALLANGEICH ROAD | ELLERSLIE | 3.11km north Gordons Ln | 0.07km north New Bridge Rd | 400 | Class 5a | RD001105 | 2044 | Moyne Shire | 30/06/2004 | | |
| HEXHAM-BALLANGEICH ROAD | ELLERSLIE | 0.07km north New Bridge Rd | 1.08km north New Bridge Rd | 1204 | Class 5a | RD001106 | 2044 | Moyne Shire | 30/06/2004 | | |
| HEXHAM-BALLANGEICH ROAD | ELLERSLIE | 1.08km north New Bridge Rd | 1.85km north New Bridge Rd | 573 | Class 5a | RD001107 | 2044 | Moyne Shire | 30/06/2004 | | |
| HEXHAM-BALLANGEICH ROAD | ELLERSLIE | 1.85km north New Bridge Rd | 2.85km north New Bridge Rd | 917 | Class 5a | RD001108 | 2044 | Moyne Shire | 30/06/2004 | | |
| HEXHAM-BALLANGEICH ROAD | ELLERSLIE | 2.85km north New Bridge Rd | 3.85km north New Bridge Rd | 1084 | Class 5a | RD001109 | 2044 | Moyne Shire | 30/06/2004 | | |
| HEXHAM-BALLANGEICH ROAD | ELLERSLIE | 3.85km north New Bridge Rd | 4.59km north New Bridge Rd | 686 | Class 5a | RD001110 | 2044 | Moyne Shire | 30/06/2004 | | |
| HEXHAM-BALLANGEICH ROAD | ELLERSLIE | 4.59km north New Bridge Rd | 5.18km north New Bridge Rd | 649 | Class 5a | RD001111 | 2044 | Moyne Shire | 30/06/2004 | | |
| HEXHAM-BALLANGEICH ROAD | HEXHAM | 5.18km north New Bridge Rd | 6.40km north New Bridge Rd | 1221 | Class 5a | RD001112 | 2044 | Moyne Shire | 30/06/2004 | | |
| HEXHAM-BALLANGEICH ROAD | HEXHAM | 6.40km north New Bridge Rd | 0.07 Sth of Connawarren Ln | 955 | Class 5a | RD001113 | 2044 | Moyne Shire | 30/06/2004 | | |
| HEXHAM-BALLANGEICH ROAD | HEXHAM | 0.07 Sth of Connawarren Ln | Woolsthorpe-Hexham Rd | 1072 | Class 3 | RD001114 | 2044 | Moyne Shire | 30/06/2004 | | |
| HEXHAM-BALLANGEICH ROAD | ELLERSLIE | Hendersons Ln | .25km north Henersons Ln | 248 | Class 5a | RD003410 | 2044 | Moyne Shire | 30/06/2004 | | |
| HEXHAM-BALLANGEICH ROAD | ELLERSLIE | .25km north Henersons Ln | 0.03km north Gordons Ln | 579 | Class 5a | RD003411 | 2044 | Moyne Shire | 30/06/2004 | | |
| HEXHAM-CHATSWORTH ROAD | HEXHAM | Hamilton Hwy | 0.40 km north Hamilton Hwy | 400 | Class 5a | RD001115 | 2050 | Moyne Shire | 30/06/2004 | | |
| HEXHAM-CHATSWORTH ROAD | HEXHAM | 0.40 km north Hamilton Hwy | 1.06km north Hamilton Hwy | 659 | Class 5a | RD001116 | 2050 | Moyne Shire | 30/06/2004 | | |
| HEXHAM-CHATSWORTH ROAD | HEXHAM | 1.06km north Hamilton Hwy | 1.21km north Hamilton Hwy | 150 | Class 5a | RD001117 | 2050 | Moyne Shire | 30/06/2004 | | |
| HEXHAM-CHATSWORTH ROAD | HEXHAM | 1.21km north Hamilton Hwy | 1.67km north Hamilton Hwy | 456 | Class 5a | RD001118 | 2050 | Moyne Shire | 30/06/2004 | | |
| HEXHAM-CHATSWORTH ROAD | HEXHAM | 1.67km north Hamilton Hwy | 1.94km north Hamilton Hwy | 274 | Class 5a | RD001119 | 2050 | Moyne Shire | 30/06/2004 | | |
| HEXHAM-CHATSWORTH ROAD | HEXHAM | 1.94km north Hamilton Hwy | 2.74km north Hamilton Hwy | 805 | Class 5a | RD001120 | 2050 | Moyne Shire | 30/06/2004 | | |
| HEXHAM-CHATSWORTH ROAD | HEXHAM | 2.74km north Hamilton Hwy | 3.71km north Hamilton Hwy | 946 | Class 5a | RD001121 | 2050 | Moyne Shire | 30/06/2004 | | |
| HEXHAM-CHATSWORTH ROAD | HEXHAM | 3.71km north Hamilton Hwy | 4.32km north Hamilton Hwy | 634 | Class 5a | RD001122 | 2050 | Moyne Shire | 30/06/2004 | | |
| HEXHAM-CHATSWORTH ROAD | HEXHAM | 4.32km north Hamilton Hwy | 5.34km north Hamilton Hwy | 1020 | Class 5a | RD001123 | 2050 | Moyne Shire | 30/06/2004 | | |
| HEXHAM-CHATSWORTH ROAD | HEXHAM | 5.34km north Hamilton Hwy | 5.88km north Hamilton Hwy | 533 | Class 5a | RD001124 | 2050 | Moyne Shire | 30/06/2004 | | |
| HEXHAM-CHATSWORTH ROAD | HEXHAM | 5.88km north Hamilton Hwy | 6.27 km north Hamilton Hwy | 393 | Class 5a | RD001125 | 2050 | Moyne Shire | 30/06/2004 | | |
| HEXHAM-CHATSWORTH ROAD | HEXHAM | 6.27 km north Hamilton Hwy | 6.46 km north Hamilton Hwy | 185 | Class 5a | RD001126 | 2050 | Moyne Shire | 30/06/2004 | | |
| HEXHAM-CHATSWORTH ROAD | HEXHAM | 6.46 km north Hamilton Hwy | 6.56km north Hamilton Hwy | 107 | Class 5a | RD001127 | 2050 | Moyne Shire | 30/06/2004 | | |
| HEXHAM-CHATSWORTH ROAD | HEXHAM | 6.56km north Hamilton Hwy | 7.04km north Hamilton Hwy | 482 | Class 5a | RD001128 | 2050 | Moyne Shire | 30/06/2004 | | |
| HEXHAM-CHATSWORTH ROAD | HEXHAM | 7.04km north Hamilton Hwy | 8.07km north Hamilton Hwy | 1029 | Class 5a | RD001129 | 2050 | Moyne Shire | 30/06/2004 | | |
| HEXHAM-CHATSWORTH ROAD | HEXHAM | 8.07km north Hamilton Hwy | 8.38km north Hamilton Hwy | 309 | Class 5a | RD001130 | 2050 | Moyne Shire | 30/06/2004 | | |
| HEXHAM-CHATSWORTH ROAD | HEXHAM | 8.38km north Hamilton Hwy | 8.94km north Hamilton Hwy | 559 | Class 5a | RD001131 | 2050 | Moyne Shire | 30/06/2004 | | |
| HEXHAM-CHATSWORTH ROAD | HEXHAM | 8.94km north Hamilton Hwy | 9.09km north Hamilton Hwy | 153 | Class 5a | RD001132 | 2050 | Moyne Shire | 30/06/2004 | | |
| HEXHAM-CHATSWORTH ROAD | HEXHAM | 9.09km north Hamilton Hwy | 9.35km north Hamilton Hwy | 258 | Class 5a | RD001133 | 2050 | Moyne Shire | 30/06/2004 | | |
| HEXHAM-CHATSWORTH ROAD | HEXHAM | 9.35km north Hamilton Hwy | 9.61km north Hamilton Hwy | 261 | Class 5a | RD001134 | 2050 | Moyne Shire | 30/06/2004 | | |
| HEXHAM-CHATSWORTH ROAD | HEXHAM | 9.61km north Hamilton Hwy | 10.17km north Hamilton Hwy | 554 | Class 5a | RD001135 | 2050 | Moyne Shire | 30/06/2004 | | |
| HEXHAM-CHATSWORTH ROAD | HEXHAM | 10.17km north Hamilton Hwy | 10.46km north Hamilton Hwy | 297 | Class 5a | RD001136 | 2050 | Moyne Shire | 30/06/2004 | | |
| HEXHAM-CHATSWORTH ROAD | HEXHAM | 10.46km north Hamilton Hwy | 11.24km north Hamilton Hwy | 779 | Class 5a | RD001137 | 2050 | Moyne Shire | 30/06/2004 | | |
| HEXHAM-CHATSWORTH ROAD | HEXHAM | 11.24km north Hamilton Hwy | 12.16km north Hamilton Hwy | 913 | Class 5a | RD001138 | 2050 | Moyne Shire | 30/06/2004 | | |
| HEXHAM-CHATSWORTH ROAD | HEXHAM | 12.16km north Hamilton Hwy | 12.78km north Hamilton Hwy | 627 | Class 5a | RD001139 | 2050 | Moyne Shire | 30/06/2004 | | |
| HEXHAM-CHATSWORTH ROAD | HEXHAM | 12.78km north Hamilton Hwy | 13.22km north Hamilton Hwy | 432 | Class 5a | RD001140 | 2050 | Moyne Shire | 30/06/2004 | | |
| HEXHAM-CHATSWORTH ROAD | CHATSWORTH | 13.22km north Hamilton Hwy | 13.94km north Hamilton Hwy | 722 | Class 5a | RD001141 | 2050 | Moyne Shire | 30/06/2004 | | |
| HEXHAM-CHATSWORTH ROAD | CHATSWORTH | 13.94km north Hamilton Hwy | 14.24km north Hamilton Hwy | 307 | Class 5a | RD001142 | 2050 | Moyne Shire | 30/06/2004 | | |
| HEXHAM-CHATSWORTH ROAD | CHATSWORTH | 14.24km north Hamilton Hwy | 14.36km north Hamilton Hwy | 111 | Class 5a | RD001143 | 2050 | Moyne Shire | 30/06/2004 | | |
| HEXHAM-CHATSWORTH ROAD | CHATSWORTH | 14.36km north Hamilton Hwy | 14.48km north Hamilton Hwy | 123 | Class 5a | RD001144 | 2050 | Moyne Shire | 30/06/2004 | | |
| HEXHAM-CHATSWORTH ROAD | CHATSWORTH | 14.48km north Hamilton Hwy | 14.97km north Hamilton Hwy | 489 | Class 5a | RD001145 | 2050 | Moyne Shire | 30/06/2004 | | |
| HEXHAM-CHATSWORTH ROAD | CHATSWORTH | 14.97km north Hamilton Hwy | 15.55km north Hamilton Hwy | 579 | Class 5a | RD001146 | 2050 | Moyne Shire | 30/06/2004 | | |
| HEXHAM-CHATSWORTH ROAD | CHATSWORTH | 15.55km north Hamilton Hwy | Caramut-Chatsworth Rd | 552 | Class 5a | RD001147 | 2050 | Moyne Shire | 30/06/2004 | | |
| HEXHAM-WOORNDOD ROAD | HEXHAM | Hamilton Hwy | 0.08km north Hamilton Hwy | 120 | Class 5a | RD001148 | 5126 | Moyne Shire | 30/06/2004 | | |
| HEXHAM-WOORNDOD ROAD | HEXHAM | 0.08km north Hamilton Hwy | 0.63km north Hamilton Hwy | 510 | Class 5a | RD001149 | 5126 | Moyne Shire | 30/06/2004 | | |
| HEXHAM-WOORNDOD ROAD | HEXHAM | 1.45km north Hamilton Hwy | 2.22km north Hamilton Hwy | 656 | Class 5a | RD001151 | 5126 | Moyne Shire | 30/06/2004 | | |
| HEXHAM-WOORNDOD ROAD | HEXHAM | 2.22km north Hamilton Hwy | 2.91km north Hamilton Hwy | 694 | Class 5a | RD001152 | 5126 | Moyne Shire | 30/06/2004 | | |
| HEXHAM-WOORNDOD ROAD | HEXHAM | 2.91km north Hamilton Hwy | 3.77km north Hamilton Hwy | 857 | Class 5a | RD001153 | 5126 | Moyne Shire | 30/06/2004 | | |
| HEXHAM-WOORNDOD ROAD | HEXHAM | 3.77km north Hamilton Hwy | Woodcutters Ln | 611 | Class 5a | RD001154 | 5126 | Moyne Shire | 30/06/2004 | | |
| HEXHAM-WOORNDOD ROAD | HEXHAM | Woodcutters Ln | 0.24km east Woodcutters Ln | 292 | Class 5a | RD001155 | 5126 | Moyne Shire | 30/06/2004 | | |
| HEXHAM-WOORNDOD ROAD | WOORNDOD | 2.68km south Mortlake-Ararat Rd | 1.33km south Mortlake-Ararat Rd | 1355 | Class 5a | RD001156 | 5126 | Moyne Shire | 30/06/2004 | | |



MOYNE SHIRE COUNCIL

Register of Public Roads 2025

| Road Name | Locality | Start | End | Length | Class | Asset ID | Road Number | Responsibility | Date Road Made Public | Date Road Ceased Public | Legislation / Alternate Name / Comments |
|----------------------|------------|---|---|--------|----------|----------|-------------|----------------|-----------------------|-------------------------|---|
| HEXHAM-WOORNDOD ROAD | WOORNDOD | 1.33km south Mortlake-Ararat Rd | Mortlake-Ararat Rd | 1327 | Class 5a | RD001157 | 5126 | Moyné Shire | 30/06/2004 | | |
| HEXHAM-WOORNDOD ROAD | HEXHAM | 0.24m east Woodcutters Ln | Wordleys Ln | 4400 | Class 5b | RD002850 | 5126 | Moyné Shire | 30/06/2004 | | |
| HEXHAM-WOORNDOD ROAD | WOORNDOD | Wordleys Ln | 2.68km south Mortlake-Ararat Rd | 4134 | Class 5b | RD002851 | 5126 | Moyné Shire | 30/06/2004 | | |
| HEXHAM-WOORNDOD ROAD | HEXHAM | Woodcutters Ln | 0.24km east Woodcutters Ln | 292 | Class 5a | RD003388 | 5126 | Moyné Shire | 30/06/2004 | | |
| HEXHAM-WOORNDOD ROAD | HEXHAM | 0.63km north Hamilton Hwy | 1.45km north Hamilton Hwy | 470 | Class 5a | RD003412 | 5126 | Moyné Shire | 30/06/2004 | | |
| HEXHAM-WOORNDOD ROAD | HEXHAM | 0.63km north Hamilton Hwy | 1.45km north Hamilton Hwy | 200 | Class 5a | RD003413 | 5126 | Moyné Shire | 30/06/2004 | | |
| HEXHAM-WOORNDOD ROAD | HEXHAM | 0.63km north Hamilton Hwy | 1.45km north Hamilton Hwy | 260 | Class 5a | RD003414 | 5126 | Moyné Shire | 30/06/2004 | | |
| HICKEYS ROAD | NULLAWARRE | Heskeths Rd | 0.85km east Heskeths Rd | 852 | Class 5a | RD001158 | 4026 | Moyné Shire | 30/06/2004 | | |
| HICKEYS ROAD | NULLAWARRE | 0.85km east Heskeths Rd | Great Ocean Rd | 750 | Class 5a | RD001159 | 4026 | Moyné Shire | 30/06/2004 | | |
| HICKEYS ROAD | NIRRANDA | Great Ocean Rd | 0.81km east Great Ocean Rd | 821 | Class 5a | RD001160 | 4026 | Moyné Shire | 30/06/2004 | | |
| HICKEYS ROAD | NIRRANDA | 0.81km east Great Ocean Rd | Blakes Rd | 796 | Class 5a | RD001161 | 4026 | Moyné Shire | 30/06/2004 | | |
| HICKEYS ROAD | NIRRANDA | Blakes Rd | 0.86km east Blakes Rd | 856 | Class 5a | RD001162 | 4026 | Moyné Shire | 30/06/2004 | | |
| HICKEYS ROAD | NIRRANDA | 0.86km east Blakes Rd | 0.03km west Baileys Rd | 718 | Class 5a | RD001163 | 4026 | Moyné Shire | 30/06/2004 | | |
| HICKEYS ROAD | KIRKSTALL | Ritchie St (0.83km east Penshurst-Warmambool Rd) | Scotts North Rd | 866 | Class 5a | RD001164 | 6064 | Moyné Shire | 30/06/2004 | | |
| HICKEYS ROAD | NULLAWARRE | Rollos Rd | Heskeths Rd | 1625 | Class 5b | RD002618 | 4026 | Moyné Shire | 30/06/2004 | | |
| HIGH STREET | KOROIT | McVicar St | Garden St | 648 | Class 3 | RD001165 | 2040 | Moyné Shire | 30/06/2004 | | |
| HIGH STREET | KOROIT | Garden St | Sturt St | 517 | Class 3 | RD001166 | 2040 | Moyné Shire | 30/06/2004 | | |
| HIGH STREET | KOROIT | Sturt St | Penshurst-Warmambool Rd | 110 | Class 3 | RD001167 | 2040 | Moyné Shire | 30/06/2004 | | |
| HIGH STREET | ORFORD | Hamilton-Port Fairy Rd (southern end) | Hamilton-Port Fairy Rd (northern end) | 1299 | Class 5a | RD001168 | 6069 | Moyné Shire | 30/06/2004 | | |
| HIGH STREET | MACARTHUR | 0.02km south Heckfield St (Hotel) | Russell St | 279 | Class 5a | RD001169 | 7080 | Moyné Shire | 30/06/2004 | | |
| HIGH STREET | PANMURE | Old Township Rd | 0.24km south Old Township Rd | 240 | Class 5b | RD003102 | 5348 | Moyné Shire | 30/06/2004 | | |
| HIGH STREET | MACARTHUR | Ardonachie St | Eumeralla St | 87 | Class 5a | RD003225 | 7080 | Moyné Shire | 30/06/2004 | | |
| HIGH STREET | MACARTHUR | Eumeralla St | Eversley St | 359 | Class 5a | RD003226 | 7080 | Moyné Shire | 30/06/2004 | | |
| HIGH STREET (N) | YAMBUK | 0.13km north Princes Hwy (service lane eastern end) | 0.23km east service lane | 183 | Class 5a | RD003454 | 6086 | Moyné Shire | 30/06/2004 | | |
| HIGH STREET (N) | YAMBUK | 0.13km north Princes Hwy (service lane eastern end) | 0.23km east service lane | 50 | Class 5a | RD003455 | 6086 | Moyné Shire | 30/06/2004 | | |
| HIGH STREET (S) | YAMBUK | Church St | Princes Hwy | 279 | Class 5a | RD001172 | 6085 | Moyné Shire | 30/06/2004 | | |
| HIGH STREET (WEST) | MACARTHUR | 0.11km south Heckfield St | Heckfield St | 106 | Class 5a | RD001173 | 6096 | Moyné Shire | 30/06/2004 | | |
| HIGH STREET (WEST) | MACARTHUR | Heckfield St | Eversley St | 180 | Class 5a | RD001174 | 6096 | Moyné Shire | 30/06/2004 | | |
| HIGH STREET (WEST) | MACARTHUR | Eversley St | Ardonachie St | 297 | Class 5a | RD001175 | 6096 | Moyné Shire | 30/06/2004 | | |
| HILL STREET | PORT FAIRY | Powling Street | 0.13km East Powling Street | 127 | Class 5a | RD003470 | 6242 | Moyné Shire | 7/10/2020 | | Created through Subdivision PS839986 |
| HINKLEYS LANE | MORTLAKE | Mortlake-Framlingham Rd | Mangers Ln | 4529 | Class 5b | RD002797 | 5087 | Moyné Shire | 30/06/2004 | | |
| HINKLEYS LANE | KOLORA | Mangers Ln | Kolara Ln | 2662 | Class 5b | RD002798 | 5087 | Moyné Shire | 30/06/2004 | | |
| HOLDSWORTHS LANE | MORTLAKE | Hamilton Hwy | Driveway of 69 Holdsworth Ln | 687 | Class 5a | RD001176 | 4074 | Moyné Shire | 30/06/2004 | | |
| HOLDSWORTHS LANE | MORTLAKE | Driveway of 69 Holdsworths Ln | Amotts Ln | 247 | Class 5b | RD001177 | 4074 | Moyné Shire | 30/06/2004 | | |
| HOOD AVENUE | MORTLAKE | Webster St | 0.15 km east Dowling St (start of Drain Bridge) | 230 | Class 5a | RD001178 | 6025 | Moyné Shire | 30/06/2004 | | |
| HOOD AVENUE | MORTLAKE | 0.15 km east Dowling St (start of Drain Bridge) | Officer St | 153 | Class 5a | RD001179 | 6025 | Moyné Shire | 30/06/2004 | | |
| HOOD AVENUE | MORTLAKE | Officer St | 0.24km east Officer St | 237 | Class 4 | RD001180 | 6025 | Moyné Shire | 30/06/2004 | | |
| HOOD AVENUE | MORTLAKE | 0.24km east Officer St | 0.05km west Terang-Mortlake Rd | 218 | Class 4 | RD001181 | 6025 | Moyné Shire | 30/06/2004 | | |
| HOPCRAFTS ROAD | WILLATOOK | Woolsthorpe-Heywood Rd | Nardoo Rd | 3220 | Class 5b | RD002946 | 5210 | Moyné Shire | 30/06/2004 | | |
| HOPETOUN STREET | MORTLAKE | Polo Hill Rd | West St | 213 | Class 5a | RD001183 | 6015 | Moyné Shire | 30/06/2004 | | |
| HOPETOUN STREET | MORTLAKE | West St | Webster St | 482 | Class 5a | RD001184 | 6015 | Moyné Shire | 30/06/2004 | | |
| HOPKINS FALLS ROAD | WANGOOM | Wangoom Rd | 0.91km east Wangoom Rd | 907 | Class 3 | RD001185 | 2020 | Moyné Shire | 30/06/2004 | | |
| HOPKINS FALLS ROAD | WANGOOM | 0.91km east Wangoom Rd | 1.48km east Wangoom Rd | 574 | Class 3 | RD001186 | 2020 | Moyné Shire | 30/06/2004 | | |
| HOPKINS FALLS ROAD | WANGOOM | 1.48km east Wangoom Rd | 2.17km east Wangoom Rd | 688 | Class 3 | RD001187 | 2020 | Moyné Shire | 30/06/2004 | | |
| HOPKINS FALLS ROAD | WANGOOM | 2.17km east Wangoom Rd | 2.92km east Wangoom Rd | 750 | Class 3 | RD001188 | 2020 | Moyné Shire | 30/06/2004 | | |
| HOPKINS FALLS ROAD | WANGOOM | 2.92km east Wangoom Rd | 3.73km east Wangoom Rd | 811 | Class 3 | RD001189 | 2020 | Moyné Shire | 30/06/2004 | | |
| HOPKINS FALLS ROAD | WANGOOM | 3.73km east Wangoom Rd | Hopkins River Bridge (east side) | 697 | Class 3 | RD001190 | 2020 | Moyné Shire | 30/06/2004 | | |
| HOPKINS FALLS ROAD | CUDGEE | Hopkins River Bridge (east side) | 0.80km east Hopkins River Bridge | 803 | Class 3 | RD001191 | 2020 | Moyné Shire | 30/06/2004 | | |
| HOPKINS FALLS ROAD | CUDGEE | 0.80km east Hopkins River Bridge | 1.59 km east Hopkins River Bridge | 790 | Class 3 | RD001192 | 2020 | Moyné Shire | 30/06/2004 | | |
| HOPKINS FALLS ROAD | CUDGEE | 1.59 km east Hopkins River Bridge | 2.36km east Hopkins River Bridge | 766 | Class 3 | RD001193 | 2020 | Moyné Shire | 30/06/2004 | | |
| HOPKINS FALLS ROAD | CUDGEE | 2.36km east Hopkins River Bridge | 0.01km east Dwarroon Rd | 782 | Class 3 | RD001194 | 2020 | Moyné Shire | 30/06/2004 | | |
| HOPKINS FALLS ROAD | CUDGEE | 0.01km east Dwarroon Rd | 3.77km east Dwarroon Rd | 3760 | Class 3 | RD001195 | 2020 | Moyné Shire | 30/06/2004 | | |
| HOPKINS FALLS ROAD | PANMURE | 3.77km east Dwarroon Rd | 40m west Princes Hwy | 625 | Class 3 | RD001196 | 2020 | Moyné Shire | 30/06/2004 | | |
| HOPKINS HILL ROAD | CHATSWORTH | Caramut-Chatsworth Rd | 0.09km north Moffatts Ln | 995 | Class 5b | RD003234 | 7088 | Moyné Shire | 30/06/2004 | | |
| HORNE STREET | KOROIT | Lake View Rd | High St | 651 | Class 4 | RD001197 | 6109 | Moyné Shire | 30/06/2004 | | |
| HOSES LANE | CUDGEE | 0.10km south Trotters Ln | Trotters Ln | 100 | Class 6 | RD003306 | 8107 | Moyné Shire | 30/06/2004 | | |
| HOWARDS ROAD | PANMURE | Panmure-Laang Rd | Heath Marsh Rd | 2780 | Class 5b | RD002709 | 5020 | Moyné Shire | 30/06/2004 | | |
| HOWARDS ROAD | GARVOC | Garvoc-Laang Rd | 0.83km east Garvoc-Laang Rd | 833 | Class 5a | RD001198 | 4030 | Moyné Shire | 30/06/2004 | | |
| HOWARDS ROAD | GARVOC | 0.83km east Garvoc-Laang Rd | 1.63km east Garvoc-Laang Rd | 793 | Class 5a | RD001199 | 4030 | Moyné Shire | 30/06/2004 | | |



MOYNE SHIRE COUNCIL

Register of Public Roads 2025

| Road Name | Locality | Start | End | Length | Class | Asset ID | Road Number | Responsibility | Date Road Made Public | Date Road Ceased Public | Legislation / Alternate Name / Comments |
|-----------------|--------------|--|-----------------------------------|--------|----------|----------|-------------|----------------------|-----------------------|-------------------------|---|
| HOWARDS ROAD | GARVOC | 1.63km east Garvoc-Laang Rd | Eldridges Rd | 573 | Class 5a | RD001200 | 4030 | Moyne Shire | 30/06/2004 | | |
| HOWARDS ROAD | GARVOC | Eldridges Rd | 0.78km east Eldridges Rd | 784 | Class 5a | RD001201 | 4030 | Moyne Shire | 30/06/2004 | | |
| HOWARDS ROAD | GARVOC | 0.78km east Eldridges Rd | 1.58km east Eldridges Rd | 799 | Class 5a | RD001202 | 4030 | Moyne Shire | 30/06/2004 | | |
| HOWARDS ROAD | TAROON | 1.58km east Eldridges Rd | 2.39km east Eldridges Rd | 808 | Class 5a | RD001203 | 4030 | Moyne Shire | 30/06/2004 | | |
| HOWARDS ROAD | TAROON | 2.39km east Eldridges Rd | Ayresford Rd | 711 | Class 5a | RD001204 | 4030 | Moyne Shire | 30/06/2004 | | |
| HOWELLS ROAD | ORFORD | 1.67km south Codrington-Orford Rd | Codrington-Orford Rd | 1668 | Class 6 | RD002989 | 5246 | Moyne Shire | 30/06/2004 | | |
| HUGHES AVENUE | PORT FAIRY | Griffiths St | Beach St | 109 | Class 4 | RD001205 | 6182 | Moyne Shire | 30/06/2004 | | |
| HUGHS ROAD | WANGOOM | Wangoom Rd | 1.04km north Wangoom Rd | 1042 | Class 4 | RD001206 | 2019 | Moyne Shire | 30/06/2004 | | |
| HUGHS ROAD | WANGOOM | 1.04km north Wangoom Rd | 1.60km north Wangoom Rd | 562 | Class 4 | RD001207 | 2019 | Moyne Shire | 30/06/2004 | | |
| HUGHS ROAD | WANGOOM | 1.60km north Wangoom Rd | 2.36km north Wangoom Rd | 759 | Class 4 | RD001208 | 2019 | Moyne Shire | 30/06/2004 | | |
| HUGHS ROAD | WANGOOM | 2.36km north Wangoom Rd | 2.88 km north Wangoom Rd | 517 | Class 4 | RD001209 | 2019 | Moyne Shire | 30/06/2004 | | |
| HUGHS ROAD | PURNIM WEST | 2.88 km north Wangoom Rd | Hopkins Hwy | 758 | Class 4 | RD001210 | 2019 | Moyne Shire | 30/06/2004 | | |
| HUMMOCKS ROAD | YAMBUK | 2.52km south Princes Hwy | 1.67km south Princes Hwy | 857 | Class 5a | RD001211 | 4177 | Moyne Shire | 30/06/2004 | | |
| HUMMOCKS ROAD | YAMBUK | 1.67km south Princes Hwy | 1.05km south Princes Hwy | 616 | Class 5a | RD001212 | 4177 | Moyne Shire | 30/06/2004 | | |
| HUMMOCKS ROAD | YAMBUK | 1.05km south Princes Hwy | 0.73km south Princes Hwy | 325 | Class 5a | RD001213 | 4177 | Moyne Shire | 30/06/2004 | | |
| HUMMOCKS ROAD | YAMBUK | 0.73km south Princes Hwy | Princes Hwy | 725 | Class 5a | RD001214 | 4177 | Moyne Shire | 30/06/2004 | | |
| HUMPHRYS ROAD | ST HELENS | Pallisters Rd | Edwards Rd | 3253 | Class 5b | RD002985 | 5243 | Moyne Shire | 30/06/2004 | | |
| HUMPHRYS ROAD | ST HELENS | Edwards Rd | Barkers Rd | 1638 | Class 5b | RD002986 | 5243 | Moyne Shire | 30/06/2004 | | |
| HUNTS LANE | CUDGEE | 1.00km west Hallowells Rd | Hallowells Rd | 1060 | Class 5a | RD001215 | 4011 | Moyne Shire | 30/06/2004 | | |
| HURLEYS LANE | MAILORS FLAT | Sims Rd | Lynchs Ln | 551 | Class 5b | RD002647 | 4099 | Moyne Shire | 30/06/2004 | | |
| HURLEYS LANE | MAILORS FLAT | Lynchs Ln | Russells Rd | 570 | Class 5a | RD003387 | 4099 | Moyne Shire | 30/06/2004 | | |
| HURSTS ROAD | BROADWATER | Dog Hole Rd | 0.29km north Dog Hole Rd | 292 | Class 5b | RD003012 | 5263 | Moyne Shire | 30/06/2004 | | |
| HUTCHINS ROAD | MACARTHUR | 0.27km south Glengleeson West Rd | Glengleeson West Rd | 269 | Class 5b | RD003014 | 5265 | Moyne Shire | 30/06/2004 | | |
| HYLAND STREET | MORTLAKE | Officer St | Mill St | 711 | Class 5a | RD001217 | 6021 | Moyne Shire | 30/06/2004 | | |
| IBBS LANE | MAILORS FLAT | Sims Rd | 0.81km east Sims Rd | 811 | Class 4 | RD001218 | 2012 | Moyne Shire | 30/06/2004 | | |
| IBBS LANE | MAILORS FLAT | 0.81km east Sims Rd | Russells Rd | 304 | Class 4 | RD001219 | 2012 | Moyne Shire | 30/06/2004 | | |
| IBBS LANE | MAILORS FLAT | Russells Rd | Warnambool-Caramut Rd | 930 | Class 4 | RD001220 | 2012 | Moyne Shire | 30/06/2004 | | |
| IBBS LANE | MAILORS FLAT | Warnambool-Caramut Rd | 0.82km east Warnambool-Caramut Rd | 834 | Class 3 | RD001221 | 2012 | Moyne Shire | 30/06/2004 | | |
| IBBS LANE | GRASSMERE | 0.82km east Warnambool-Caramut Rd | Johnstones Ln | 678 | Class 3 | RD001222 | 2012 | Moyne Shire | 30/06/2004 | | |
| IBBS LANE | GRASSMERE | Johnstones Ln | 0.81km east Johnstones Ln | 810 | Class 3 | RD001223 | 2012 | Moyne Shire | 30/06/2004 | | |
| IBBS LANE | GRASSMERE | 0.81km east Johnstones Ln | 1.21km east Johnstones Ln | 401 | Class 3 | RD001224 | 2012 | Moyne Shire | 30/06/2004 | | |
| IBBS LANE | GRASSMERE | 1.21km east Johnstones Ln | 2.02km east Johnstones Ln | 808 | Class 3 | RD001225 | 2012 | Moyne Shire | 30/06/2004 | | |
| IBBS LANE | GRASSMERE | 2.02km east Johnstones Ln | 2.32km east Johnstones Ln | 301 | Class 3 | RD001226 | 2012 | Moyne Shire | 30/06/2004 | | |
| IBBS LANE | GRASSMERE | 2.32km east Johnstones Ln | Grassmere Rd | 163 | Class 3 | RD001227 | 2012 | Moyne Shire | 30/06/2004 | | |
| ILLOWA ROAD | ILLOWA | Princes Hwy (western end) | Maddens Ln | 978 | Class 4 | RD001228 | 4085 | Moyne Shire | 30/06/2004 | | |
| ILLOWA ROAD | ILLOWA | Maddens Ln | 0.61km east Maddens Ln | 606 | Class 4 | RD001229 | 4085 | Moyne Shire | 30/06/2004 | | |
| ILLOWA ROAD | ILLOWA | 0.61km east Maddens Ln | 1.62km east Maddens Ln | 1012 | Class 4 | RD001230 | 4085 | Moyne Shire | 30/06/2004 | | |
| ILLOWA ROAD | DENNINGTON | 1.62km east Maddens Ln | Conns Ln | 1036 | Class 4 | RD001231 | 4085 | Moyne Shire | 30/06/2004 | | |
| ILLOWA ROAD | DENNINGTON | Conns Ln | Princes Hwy (eastern end) | 682 | Class 4 | RD001232 | 4085 | Moyne Shire | 30/06/2004 | | |
| IMMIGRANTS LANE | WOOLSTHORPE | Woolsthorpe-Hexham Rd | Hexham-Ballangeich Rd | 4955 | Class 5b | RD002807 | 5091 | Moyne Shire | 30/06/2004 | | |
| INJEMIRA ROAD | GRASSMERE | Grassmere Rd | 0.95km north Grassmere Rd | 953 | Class 5a | RD001233 | 4040 | Moyne Shire | 30/06/2004 | | |
| INJEMIRA ROAD | GRASSMERE | 0.95km north Grassmere Rd | 1.72km north Grassmere Rd | 768 | Class 5a | RD001234 | 4040 | Moyne Shire | 30/06/2004 | | |
| INJEMIRA ROAD | GRASSMERE | 1.72km north Grassmere Rd | 2.34km north Grassmere Rd | 620 | Class 5a | RD001235 | 4040 | Moyne Shire | 30/06/2004 | | |
| INJEMIRA ROAD | GRASSMERE | 2.34km north Grassmere Rd | 2.85km north Grassmere Rd | 499 | Class 5a | RD001236 | 4040 | Moyne Shire | 30/06/2004 | | |
| INJEMIRA ROAD | GRASSMERE | 2.85km north Grassmere Rd | 3.63 km north Grassmere Rd | 790 | Class 5a | RD001237 | 4040 | Moyne Shire | 30/06/2004 | | |
| INJEMIRA ROAD | GRASSMERE | 3.63 km north Grassmere Rd | 4.66km north Grassmere Rd | 1031 | Class 5a | RD001238 | 4040 | Moyne Shire | 30/06/2004 | | |
| INJEMIRA ROAD | GRASSMERE | 4.66km north Grassmere Rd | 5.17km north Grassmere Rd | 507 | Class 5a | RD001239 | 4040 | Moyne Shire | 30/06/2004 | | |
| INJEMIRA ROAD | GRASSMERE | 5.17km north Grassmere Rd | 5.53km north Grassmere Rd | 357 | Class 5a | RD001240 | 4040 | Moyne Shire | 30/06/2004 | | |
| INJEMIRA ROAD | GRASSMERE | 5.53km north Grassmere Rd | 6.40km north Grassmere Rd | 870 | Class 5a | RD001241 | 4040 | Moyne Shire | 30/06/2004 | | |
| INJEMIRA ROAD | GRASSMERE | 6.40km north Grassmere Rd | Squares Rd | 985 | Class 5a | RD001242 | 4040 | Moyne Shire | 30/06/2004 | | |
| INJEMIRA ROAD | GRASSMERE | Squares Rd | Grassmere-Hexham Rd | 795 | Class 5a | RD001243 | 4040 | Moyne Shire | 30/06/2004 | | |
| IRVINE STREET | PETERBOROUGH | Schomberg Rd | Mac's St | 138 | Class 4 | RD001245 | 6054 | Moyne Shire | 30/06/2004 | | |
| IRVINE STREET | PETERBOROUGH | Mac's St | Great Ocean Rd | 225 | Class 4 | RD001246 | 6054 | Moyne Shire | 30/06/2004 | | |
| IRVINE STREET | PETERBOROUGH | Great Ocean Rd | 0.08km north Great Ocean Rd | 100 | Class 4 | RD001247 | 6054 | Moyne Shire | 30/06/2004 | | |
| IRVINE STREET | PETERBOROUGH | 0.08km north Great Ocean Rd | Dorey St | 116 | Class 4 | RD003123 | 6054 | Moyne Shire | 30/06/2004 | | |
| IRVING STREET | HAWKESDALE | Warwillah Rd | Racecourse St | 672 | Class 5b | RD003207 | 7064 | Moyne Shire | 30/06/2004 | | |
| IRVINGS LANE | KOROI | Nine Mile Creek Rd | North St | 486 | Class 5a | RD001248 | 6099 | Moyne Shire | 30/06/2004 | | |
| J MAHERS ROAD | HAWKESDALE | 0.89km south Moyne Falls-Hawkesdale Rd | Moyne Falls-Hawkesdale Rd | 885 | Class 5b | RD002961 | 5223 | Moyne Shire | 30/06/2004 | | |
| JACKSON STREET | KIRKSTALL | Atkinson St | 0.19km north Atkinson St | 190 | Class 5b | RD003241 | 7094 | Moyne Shire | 30/06/2004 | | |
| JAMES STREET | PORT FAIRY | Ocean Dr | Campbell St | 417 | Class 4 | RD001249 | 6183 | Moyne Shire Freehold | 30/06/2004 | | |
| JAMES STREET | PORT FAIRY | Campbell St | Cox St | 233 | Class 4 | RD001250 | 6183 | Moyne Shire | 30/06/2004 | | |
| JAMES STREET | PORT FAIRY | Cox St | Bank St | 232 | Class 4 | RD001251 | 6183 | Moyne Shire | 30/06/2004 | | |



MOYNE SHIRE COUNCIL

Register of Public Roads 2025

| Road Name | Locality | Start | End | Length | Class | Asset ID | Road Number | Responsibility | Date Road Made Public | Date Road Ceased Public | Legislation / Alternate Name / Comments |
|-----------------|--------------|------------------------------------|---------------------------------------|--------|----------|----------|-------------|----------------|-----------------------|-------------------------|---|
| JAMES STREET | PORT FAIRY | Bank St | Regent St | 235 | Class 4 | RD001252 | 6183 | Moyne Shire | 30/06/2004 | | |
| JAMESON AVENUE | MORTLAKE | Hamilton Hwy | Terang-Mortlake Rd | 509 | Class 3 | RD001253 | 6190 | Moyne Shire | 30/06/2004 | | |
| JEFFERYS LANE | CARAMUT | 2.29km west Caramut-Chatsworth Rd | Caramut-Chatsworth Rd | 2293 | Class 5b | RD002844 | 5121 | Moyne Shire | 30/06/2004 | | |
| JEHU STREET | PORT FAIRY | Ocean Dr | Powling St | 636 | Class 5a | RD001254 | 6143 | Moyne Shire | 30/06/2004 | | |
| JELBARTS ROAD | HAWKESDALE | Macarthur-Hawkesdale Rd | Gerrigerrup-Minhamite Rd | 5280 | Class 5b | RD002920 | 5189 | Moyne Shire | 30/06/2004 | | |
| JENSZ ROAD | BESSIEBELLE | 1.64km west Portland Rd | Portland Rd | 1638 | Class 5b | RD003065 | 5309 | Moyne Shire | 30/06/2004 | | |
| JERVIES STREET | WOORNDOO | Woorndoo-Chatsworth Rd | Mortlake-Ararat Rd | 901 | Class 5b | RD003186 | 7049 | Moyne Shire | 30/06/2004 | | |
| JOANNA STREET | PETERBOROUGH | Old Peterborough Rd | Halladale St | 174 | Class 5b | RD003307 | 8108 | Moyne Shire | 30/06/2004 | | |
| JOHNSONS ROAD | PANMURE | Naringal-Panmure Rd | 0.78km north Naringal-Panmure Rd | 779 | Class 5a | RD001255 | 4079 | Moyne Shire | 30/06/2004 | | |
| JOHNSONS ROAD | WOOLSTHORPE | 0.80km west Reeves Rd | Reeves Rd | 795 | Class 6 | RD002896 | 5167 | Moyne Shire | 30/06/2004 | | |
| JOHNSTONES LANE | GRASSMERE | lbbs Ln | 1.02km north lbbs Ln | 1024 | Class 5a | RD001256 | 4061 | Moyne Shire | 30/06/2004 | | |
| JOHNSTONES LANE | GRASSMERE | 1.02km north lbbs Ln | 1.97 km north lbbs Ln | 941 | Class 5a | RD001257 | 4061 | Moyne Shire | 30/06/2004 | | |
| JOHNSTONES LANE | GRASSMERE | 1.97 km north lbbs Ln | 2.11km north lbbs Ln | 148 | Class 5a | RD001258 | 4061 | Moyne Shire | 30/06/2004 | | |
| JOHNSTONES LANE | GRASSMERE | 2.11km north lbbs Ln | 2.85km north lbbs Ln | 737 | Class 5a | RD001259 | 4061 | Moyne Shire | 30/06/2004 | | |
| JOHNSTONES LANE | GRASSMERE | 2.85km north lbbs Ln | Cathcarts Ford Rd | 419 | Class 5b | RD002631 | 4061 | Moyne Shire | 30/06/2004 | | |
| JONES ROAD | KOROIT | Koroit-Woolsthorpe Rd | 0.50km east Koroit-Woolsthorpe Rd | 515 | Class 5a | RD001260 | 4109 | Moyne Shire | 30/06/2004 | | |
| JONES ROAD | KOROIT | 0.50km east Koroit-Woolsthorpe Rd | 1.52 km east Koroit-Woolsthorpe Rd | 1015 | Class 5a | RD001261 | 4109 | Moyne Shire | 30/06/2004 | | |
| JONES ROAD | KOROIT | 1.52 km east Koroit-Woolsthorpe Rd | 1.65km east Koroit-Woolsthorpe Rd | 132 | Class 5a | RD001262 | 4109 | Moyne Shire | 30/06/2004 | | |
| JONES ROAD | KOROIT | 1.65km east Koroit-Woolsthorpe Rd | Burrells Flat Rd | 351 | Class 5a | RD001263 | 4109 | Moyne Shire | 30/06/2004 | | |
| JONGBLOED COURT | KOROIT | Sturt St | 0.09km north Sturt St | 90 | Class 5a | RD001264 | 6121 | Moyne Shire | 30/06/2004 | | |
| JOYCES ROAD | KIRKSTALL | Penshurst-Port Fairy Rd | 0.45km east Penshurst-Port Fairy | 450 | Class 6 | RD003089 | 5332 | Moyne Shire | 30/06/2004 | | |
| JUBBS ROAD | GERRIGERRUP | Gerrigerrup-Minhamite Rd | 3.14km north Gerrigerrup-Minhamite Rd | 3135 | Class 6 | RD002924 | 5193 | Moyne Shire | 30/06/2004 | | |
| JUNCTION ROAD | CUDEE | Hopkins Falls Rd | Mt Emu Creek | 522 | Class 6 | RD002748 | 5052 | Moyne Shire | 30/06/2004 | | |
| KANGERTONG ROAD | MACARTHUR | Hamilton-Port Fairy Rd | 1.22km east Hamilton-Port Fairy Rd | 1217 | Class 5a | RD001265 | 2058 | Moyne Shire | 30/06/2004 | | |
| KANGERTONG ROAD | MACARTHUR | 1.22km east Hamilton-Port Fairy Rd | 2.03km east Hamilton-Port Fairy Rd | 812 | Class 5a | RD001266 | 2058 | Moyne Shire | 30/06/2004 | | |
| KANGERTONG ROAD | BROADWATER | 2.03km east Hamilton-Port Fairy Rd | 3.02km east Hamilton-Port Fairy Rd | 995 | Class 5a | RD001267 | 2058 | Moyne Shire | 30/06/2004 | | |
| KANGERTONG ROAD | BROADWATER | 3.02km east Hamilton-Port Fairy Rd | 3.90km east Hamilton-Port Fairy Rd | 877 | Class 5a | RD001268 | 2058 | Moyne Shire | 30/06/2004 | | |
| KANGERTONG ROAD | BROADWATER | 3.90km east Hamilton-Port Fairy Rd | Dycers Rd | 982 | Class 5a | RD001269 | 2058 | Moyne Shire | 30/06/2004 | | |
| KANGERTONG ROAD | BROADWATER | Dycers Rd | 0.73km east Dycers Rd | 726 | Class 5a | RD001270 | 2058 | Moyne Shire | 30/06/2004 | | |
| KANGERTONG ROAD | BROADWATER | 0.73km east Dycers Rd | 1.56km east Dycers Rd | 835 | Class 5a | RD001271 | 2058 | Moyne Shire | 30/06/2004 | | |
| KANGERTONG ROAD | BROADWATER | 1.56km east Dycers Rd | 2.49km east Dycers Rd | 925 | Class 5a | RD001272 | 2058 | Moyne Shire | 30/06/2004 | | |
| KANGERTONG ROAD | BROADWATER | 2.49km east Dycers Rd | 3.66km east Dycers Rd | 1174 | Class 5a | RD001273 | 2058 | Moyne Shire | 30/06/2004 | | |
| KANGERTONG ROAD | HAWKESDALE | 3.66km east Dycers Rd | 4.32km east Dycers Rd | 655 | Class 5a | RD001274 | 2058 | Moyne Shire | 30/06/2004 | | |
| KANGERTONG ROAD | HAWKESDALE | 4.32km east Dycers Rd | 5.22km east Dycers Rd | 903 | Class 5a | RD001275 | 2058 | Moyne Shire | 30/06/2004 | | |
| KANGERTONG ROAD | HAWKESDALE | 5.22km east Dycers Rd | 5.39km east Dycers Rd | 167 | Class 5a | RD001276 | 2058 | Moyne Shire | 30/06/2004 | | |
| KANGERTONG ROAD | HAWKESDALE | 5.39km east Dycers Rd | 6.67km east Dycers Rd | 1282 | Class 5a | RD001277 | 2058 | Moyne Shire | 30/06/2004 | | |
| KANGERTONG ROAD | HAWKESDALE | 6.67km east Dycers Rd | 7.23km east Dycers Rd | 560 | Class 5a | RD001278 | 2058 | Moyne Shire | 30/06/2004 | | |
| KANGERTONG ROAD | HAWKESDALE | 7.23km east Dycers Rd | 8.23km east Dycers Rd | 1060 | Class 5a | RD001279 | 2058 | Moyne Shire | 30/06/2004 | | |
| KANGERTONG ROAD | HAWKESDALE | 8.23km east Dycers Rd | 8.61km east Dycers Rd | 400 | Class 5a | RD001280 | 2058 | Moyne Shire | 30/06/2004 | | |
| KANGERTONG ROAD | HAWKESDALE | 8.61km east Dycers Rd | 9.15km east Dycers Rd | 458 | Class 5a | RD001281 | 2058 | Moyne Shire | 30/06/2004 | | |
| KANGERTONG ROAD | HAWKESDALE | 9.15km east Dycers Rd | Nagorckas Rd | 607 | Class 5a | RD001282 | 2058 | Moyne Shire | 30/06/2004 | | |
| KANGERTONG ROAD | HAWKESDALE | Nagorckas Rd | 0.09km east Nagorckas Rd | 89 | Class 5a | RD001283 | 2058 | Moyne Shire | 30/06/2004 | | |
| KANGERTONG ROAD | HAWKESDALE | 0.09km east Nagorckas Rd | 0.82km east Nagorckas Rd | 732 | Class 5a | RD001284 | 2058 | Moyne Shire | 30/06/2004 | | |
| KANGERTONG ROAD | HAWKESDALE | 0.78km east Nagorckas Rd | Bar-U Rd | 908 | Class 5a | RD001285 | 2058 | Moyne Shire | 30/06/2004 | | |
| KANGERTONG ROAD | HAWKESDALE | Bar-U Rd | 1.05km east Bar-U Rd | 1048 | Class 5a | RD001286 | 2058 | Moyne Shire | 30/06/2004 | | |
| KANGERTONG ROAD | HAWKESDALE | 1.05km east Bar-U Rd | 1.57km east Bar-U Rd | 526 | Class 5a | RD001287 | 2058 | Moyne Shire | 30/06/2004 | | |
| KANGERTONG ROAD | HAWKESDALE | 1.57km east Bar-U Rd | 2.58km east Bar-U Rd | 1001 | Class 5a | RD001288 | 2058 | Moyne Shire | 30/06/2004 | | |
| KANGERTONG ROAD | HAWKESDALE | 2.58km east Bar-U Rd | Moyne Falls-Hawkesdale Rd | 653 | Class 5a | RD001289 | 2058 | Moyne Shire | 30/06/2004 | | |
| KEANE STREET | KOROIT | Channing Dive | Curve in road (Keane) | 187 | Class 5a | RD003466 | 6231 | Moyne Shire | 7/01/2013 | | Created through Subdivision |
| KEANE STREET | KOROIT | Curve in road (Keane) | End | 83 | Class 5a | RD003467 | 6231 | Moyne Shire | 13/05/2015 | | Created through Subdivision |
| KEARNEYS ROAD | MINHAMITE | Penshurst-Warmambool Rd | 1.88km west Penshurst-Warmambool Rd | 1882 | Class 5b | RD002922 | 5191 | Moyne Shire | 30/06/2004 | | |
| KEENS ROAD | BESSIEBELLE | Kellys Rd | Annetts Rd | 1612 | Class 5b | RD003026 | 5274 | Moyne Shire | 30/06/2004 | | |
| KEILLORS ROAD | MINJAH | 2.03km east Warmambool-Caramut Rd | 2.79km east Warmambool-Caramut Rd | 761 | Class 5b | RD001290 | 5186 | Moyne Shire | 30/06/2004 | | |
| KEILLORS ROAD | MINJAH | Warmambool-Caramut Rd | 2.03km east Warmambool-Caramut Rd | 2027 | Class 5b | RD002916 | 5186 | Moyne Shire | 30/06/2004 | | |
| KEILLORS ROAD | MINJAH | 2.79km east Warmambool-Caramut Rd | 3.93km east Warmambool-Caramut Rd | 1143 | Class 5b | RD002917 | 5186 | Moyne Shire | 30/06/2004 | | |
| KELLS ROAD | KOROIT | Nine Mile Creek Rd | Depot Rd | 1551 | Class 5b | RD002911 | 5182 | Moyne Shire | 30/06/2004 | | |
| KELLS ROAD | KOROIT | Depot Rd | Koroit-Woolsthorpe Rd | 801 | Class 5b | RD002912 | 5182 | Moyne Shire | 30/06/2004 | | |
| KELLYS ROAD | KIRKSTALL | Kirkstall-Koroit Rd | Bences Rd | 810 | Class 5a | RD001291 | 6065 | Moyne Shire | 30/06/2004 | | |
| KELLYS ROAD | PANMURE | Warrumyea Rd | 0.62km south Warrumyea Rd | 618 | Class 5b | RD002873 | 5143 | Moyne Shire | 30/06/2004 | | |
| KELLYS ROAD | BESSIEBELLE | Woolsthorpe-Heywood Rd | Keens Rd | 3251 | Class 5b | RD003027 | 5275 | Moyne Shire | 30/06/2004 | | |
| KELLYS ROAD | HOMERTON | Keens Rd | 1.48km north Keens Rd | 1483 | Class 6 | RD003028 | 5275 | Moyne Shire | 30/06/2004 | | |
| KENNEDY STREET | WOOLSTHORPE | Warmambool-Caramut Rd | 0.69km east Warmambool-Caramut Rd | 687 | Class 5a | RD001292 | 6050 | Moyne Shire | 30/06/2004 | | |



MOYNE SHIRE COUNCIL

Register of Public Roads 2025

| Road Name | Locality | Start | End | Length | Class | Asset ID | Road Number | Responsibility | Date Road Made Public | Date Road Ceased Public | Legislation / Alternate Name / Comments |
|-----------------------|------------------|---|--|--------|----------|----------|-------------|--------------------------|-----------------------|-------------------------|--|
| KENTS FORD LANE | BALLANGICH | Hopkins Hwy | 0.25km west Eilerslie-Panmure Rd | 4471 | Class 5b | RD002783 | 5079 | Moyné Shire | 30/06/2004 | | |
| KENTS FORD LANE | FRAMLINGHAM EAST | Hopkins River | Eilerslie-Panmure Rd | 350 | Class 5b | RD003372 | 5079 | Moyné Shire | 30/06/2004 | | |
| KERR STREET | MORTLAKE | Polo Hill Rd | West St | 229 | Class 5a | RD001293 | 6016 | Moyné Shire | 30/06/2004 | | |
| KERR STREET | MORTLAKE | West St | Burke St | 237 | Class 5a | RD001294 | 6016 | Moyné Shire | 30/06/2004 | | |
| KERR STREET | MORTLAKE | Burke St | Webster St | 227 | Class 5a | RD001295 | 6016 | Moyné Shire | 30/06/2004 | | |
| KERR STREET | MORTLAKE | Webster St | Officer St | 236 | Class 5a | RD001296 | 6016 | Moyné Shire | 30/06/2004 | | |
| KERRS ROAD | WARRABKOOK | Deerhurst Soldier Settlement Rd | 0.76km east Deerhurst Soldier Settlement Rd | 760 | Class 5a | RD001297 | 4131 | Moyné Shire | 30/06/2004 | | |
| KERRS ROAD | WARRABKOOK | 0.76km east Deerhurst Soldier Settlement Rd | 1.56km east Deerhurst Soldier Settlement Rd | 802 | Class 5a | RD001298 | 4131 | Moyné Shire | 30/06/2004 | | |
| KERRS ROAD | WARRABKOOK | 1.56km east Deerhurst Soldier Settlement Rd | 2.60km east Deerhurst Soldier Settlement Rd | 1040 | Class 5a | RD001299 | 4131 | Moyné Shire | 30/06/2004 | | |
| KERRS ROAD | WARRABKOOK | 2.60km east Deerhurst Soldier Settlement Rd | Ripponhurst Rd | 689 | Class 5a | RD001300 | 4131 | Moyné Shire | 30/06/2004 | | |
| KERRS ROAD | WARRABKOOK | Philips Rd | Deerhurst Soldier Settlement Rd | 1784 | Class 5b | RD002653 | 4131 | Moyné Shire | 30/06/2004 | | |
| KEVANS ROAD | KOROIT | Koroit-Woolsthorpe Rd | 0.21km east Koroit-Woolsthorpe Rd | 210 | Class 5b | RD003275 | 8023 | Moyné Shire | 30/06/2004 | | |
| KIA ORA ROAD | WINSLOW | Dunnes Rd | 1.02km east Dunnes Rd | 1018 | Class 5a | RD001301 | 4093 | Moyné Shire | 30/06/2004 | | |
| KIA ORA ROAD | WINSLOW | 1.02km east Dunnes Rd | Spring Creek Bridge | 792 | Class 5a | RD001302 | 4093 | Moyné Shire | 30/06/2004 | | |
| KIDD ROAD | LAANG | Bennetts Rd | McConnells Rd | 2343 | Class 6 | RD003276 | 8024 | Moyné Shire | 30/06/2004 | | |
| KIDMANS LANE | CARAMUT | 1.61km west Caramut-Chatsworth Rd | Caramut-Chatsworth Rd | 1607 | Class 5b | RD002845 | 5122 | Moyné Shire | 30/06/2004 | | |
| KILDERRYS ROAD | MACARTHUR | Mt Eccles Rd | 0.47km west Mt Eccles Rd | 470 | Class 5b | RD003031 | 5277 | Moyné Shire | 30/06/2004 | | |
| KILLEENS ROAD | MEPUNGA WEST | 3.12km south Allans Flat Rd | 2.04km south Allans Flat Rd | 1083 | Class 5a | RD001303 | 4018 | Moyné Shire | 30/06/2004 | | |
| KILLEENS ROAD | MEPUNGA WEST | 2.04km south Allans Flat Rd | 1.20 km south Allans Flat Rd | 847 | Class 5a | RD001304 | 4018 | Moyné Shire | 30/06/2004 | | |
| KILLEENS ROAD | MEPUNGA WEST | 1.20 km south Allans Flat Rd | 0.11 km south Allans Flat Rd | 1075 | Class 5a | RD001305 | 4018 | Moyné Shire | 30/06/2004 | | |
| KILLEENS ROAD | MEPUNGA WEST | 0.11 km south Allans Flat Rd | Allans Flat Rd | 114 | Class 5a | RD001306 | 4018 | Moyné Shire | 30/06/2004 | | |
| KILLEENS ROAD | MEPUNGA WEST | Allans Flat Rd | 0.02km south Great Ocean Rd | 1011 | Class 5a | RD001307 | 4018 | Moyné Shire | 30/06/2004 | | |
| KILMOREY ROAD | KOROIT | Koroit-Woolsthorpe Rd | Gunns Rd | 2062 | Class 5b | RD002914 | 5184 | Moyné Shire | 30/06/2004 | | |
| KING STREET | KOROIT | Conrick Way | 0.53km east Koroit-Port Fairy Rd | 528 | Class 4 | RD001308 | 6098 | Moyné Shire | 30/06/2004 | | |
| KING STREET | KOROIT | 0.53km east Koroit-Port Fairy Rd | 0.71km east Koroit-Port Fairy Rd | 181 | Class 4 | RD001309 | 6098 | Moyné Shire | 30/06/2004 | | |
| KING STREET | KOROIT | 0.71km east Koroit-Port Fairy Rd | High St | 297 | Class 4 | RD001310 | 6098 | Moyné Shire | 30/06/2004 | | |
| KING STREET | CARAMUT | 0.07km south Ritchie St | Gibson St | 350 | Class 5b | RD003232 | 7086 | Moyné Shire | 30/06/2004 | | |
| KINGS LANE | MORTLAKE | Hamilton Hwy | 1.40km north Hamilton Hwy | 1400 | Class 5a | RD001311 | 4075 | Moyné Shire | 30/06/2004 | | |
| KINGS LANE | MORTLAKE | 1.40km north Hamilton Hwy | 1.86km north Hamilton Hwy | 463 | Class 5b | RD002637 | 4075 | Moyné Shire | 30/06/2004 | | |
| KINGS LANE | MORTLAKE | Purcells Ln | 0.70km north Purcells Ln | 701 | Class 6 | RD002836 | 5115 | Moyné Shire | 30/06/2004 | | |
| KINGS ROAD | MEPUNGA EAST | Childers Cove Rd | 0.39km east Childers Coverd | 387 | Class 5a | RD001312 | 4014 | Moyné Shire | 30/06/2004 | | |
| KINGS ROAD | MEPUNGA EAST | 0.39km east Childers Cove Rd | 0.63km east Childers Coverd | 245 | Class 5a | RD001313 | 4014 | Moyné Shire | 30/06/2004 | | |
| KINGS ROAD | MEPUNGA EAST | 0.63km east Childers Coverd | Mepunga East School Rd | 487 | Class 5a | RD001314 | 4014 | Moyné Shire | 30/06/2004 | | |
| KINGS ROAD | MEPUNGA EAST | Mepunga East School Rd | 0.30km east Mepunga East School Rd | 301 | Class 5a | RD001315 | 4014 | Moyné Shire | 30/06/2004 | | |
| KINGS ROAD | MEPUNGA EAST | 0.30km east Mepunga East School Rd | 0.81km east Mepunga East School Rd | 506 | Class 5a | RD001316 | 4014 | Moyné Shire | 30/06/2004 | | |
| KINGS ROAD | NULLAWARRE | 0.81km east Mepunga East School Rd | Rollos Rd | 813 | Class 5a | RD001317 | 4014 | Moyné Shire | 30/06/2004 | | |
| KINGS ROAD | PURDEET | Minhamite-Caramut Rd | 1.82km south Kolor Ln | 3426 | Class 6 | RD002925 | 5194 | Moyné Shire | 30/06/2004 | | |
| KINGS ROAD | PURDEET | 1.82km south Kolor Ln | Kolor Ln | 1820 | Class 5b | RD002926 | 5194 | Moyné Shire | 30/06/2004 | | |
| KINGS ROAD | HAWKESDALE | Moyné Falls Rd | Penshurst-Warrnambool Rd | 4020 | Class 5b | RD002948 | 5212 | Moyné Shire | 30/06/2004 | | |
| KIRKSTALL-KOROIT ROAD | KIRKSTALL | Aire St | Scotts North Rd | 1176 | Class 4 | RD001318 | 4118 | Moyné Shire | 30/06/2004 | | |
| KIRKSTALL-KOROIT ROAD | KIRKSTALL | Scotts North Rd | 0.99km east Scotts North Rd | 989 | Class 4 | RD001319 | 4118 | Moyné Shire | 30/06/2004 | | |
| KIRKSTALL-KOROIT ROAD | KOROIT | 0.99km east Scotts North Rd | Nine Mile Creek Rd | 694 | Class 4 | RD001320 | 4118 | Moyné Shire | 30/06/2004 | | |
| KIRRAE AVENUE | FRAMLINGHAM | Warrumyea Rd | 1.02km east Warrumyea Rd | 1015 | Class 5a | RD001321 | 4049 | Moyné Shire | 30/06/2004 | | |
| KIRRAE AVENUE | FRAMLINGHAM | 1.02km east Warrumyea Rd | 1.75km east Warrumyea Rd | 734 | Class 5a | RD001322 | 4049 | Moyné Shire | 30/06/2004 | | |
| KIRRAE AVENUE | FRAMLINGHAM | 1.75km east Warrumyea Rd | 2.37km east Warrumyea Rd (Framlingham Forest Rd) | 620 | Class 5a | RD001323 | 4049 | Moyné Shire | 30/06/2004 | | |
| KOLOR LANE | PURDEET | Penshurst-Warrnambool Rd | 3.36 km east of Penshurst-Warrnambool Road | 3360 | Other | RD001324 | 4227 | Southern Grampians Shire | 30/06/2004 | | Memorandum of Understanding |
| KOLOR LANE | PURDEET | 3.90km east of Penshurst-Warrnambool Road | Kings Rd | 4134 | Other | RD002676 | 4227 | Southern Grampians Shire | 30/06/2004 | | Memorandum of Understanding |
| KOLORA LANE | KOLORA | Terang-Mortlake Rd | 1.06km north Terang Mortlake Rd | 1062 | Other | RD001325 | 4039 | Corangamite Shire | 30/06/2004 | | |
| KOLORA LANE | KOLORA | 1.06km north Terang Mortlake Rd | 1.49km north Terang Mortlake Rd | 481 | Other | RD001326 | 4039 | Corangamite Shire | 30/06/2004 | | Alt Name: BOUNDARY ROAD |
| KOLORA LANE | KOLORA | 1.49km north Terang Mortlake Rd | 1.97km north Terang Mortlake Rd | 940 | Other | RD001327 | 4039 | Corangamite Shire | 30/06/2004 | | |
| KOLORA LANE | KOLORA | 1.97km north Terang Mortlake Rd | 0.15km south Hinkleys Rd | 692 | Other | RD001328 | 4039 | Corangamite Shire | 30/06/2004 | | |
| KOLORA LANE | KOLORA | 0.15km south Hinkleys Rd | Hinkleys Ln | 148 | Class 5b | RD002624 | 4039 | Moyné Shire | 30/06/2004 | | MoU Shared Boundary Agreement Doc 1294659 Alt road Name BOUNDARY ROAD Alt Name BOUNDARY ROAD |
| KOLORA LANE | KOLORA | Hinkleys Ln | 1.65km north Hinkleys Ln | 1650 | Class 5b | RD002625 | 4039 | Moyné Shire | 30/06/2004 | | |
| KOORINGAL ROAD | HAWKESDALE | Minjah-Hawkesdale Rd | 1.24km north Minjah Hawkesdale Rd | 1241 | Class 5a | RD001329 | 4094 | Moyné Shire | 30/06/2004 | | |
| KOORINGAL ROAD | HAWKESDALE | 1.24km north Minjah Hawkesdale Rd | 1.70km north Minjah Hawkesdale Rd | 455 | Class 5a | RD001330 | 4094 | Moyné Shire | 30/06/2004 | | |
| KOORINGAL ROAD | HAWKESDALE | 1.70km north Minjah Hawkesdale Rd | 0.22km east Coltons Rd | 545 | Class 5a | RD001331 | 4094 | Moyné Shire | 30/06/2004 | | |
| KOORINGAL ROAD | HAWKESDALE | 0.22km east Coltons Rd | 1.32 km east Coltons Rd | 889 | Class 5a | RD001332 | 4094 | Moyné Shire | 30/06/2004 | | |
| KOORINGAL ROAD | HAWKESDALE | 1.32 km east Coltons Rd | 2.28km east Coltons Rd | 1174 | Class 5a | RD001333 | 4094 | Moyné Shire | 30/06/2004 | | |
| KOORINGAL ROAD | HAWKESDALE | 2.28km east Coltons Rd | 3.52km east Coltons Rd | 1233 | Class 5a | RD001334 | 4094 | Moyné Shire | 30/06/2004 | | |
| KOORINGAL ROAD | HAWKESDALE | 3.52km east Coltons Rd | Red Ln | 495 | Class 5a | RD001335 | 4094 | Moyné Shire | 30/06/2004 | | |



MOYNE SHIRE COUNCIL

Register of Public Roads 2025

| Road Name | Locality | Start | End | Length | Class | Asset ID | Road Number | Responsibility | Date Road Made Public | Date Road Ceased Public | Legislation / Alternate Name / Comments |
|---------------------|----------------|--|--------------------------------------|--------|----------|----------|-------------|----------------|-----------------------|-------------------------|---|
| KOORINGAL ROAD | MINHAMITE | Red Ln | Minhamite-Caramut Rd | 4783 | Class 5b | RD002644 | 4094 | Moyne Shire | 30/06/2004 | | |
| KORONGAH NORTH ROAD | ROSEBROOK | Princes Hwy | 0.49km north Princes Hwy | 490 | Class 5a | RD001336 | 4133 | Moyne Shire | 30/06/2004 | | |
| KORONGAH NORTH ROAD | ROSEBROOK | 0.49km north Princes Hwy | Korongah Rd | 599 | Class 5a | RD001337 | 4133 | Moyne Shire | 30/06/2004 | | |
| KORONGAH NORTH ROAD | TOOLONG | 0.47km south Badhams Rd | Badhams Rd | 470 | Class 5a | RD001338 | 4133 | Moyne Shire | 30/06/2004 | | |
| KORONGAH NORTH ROAD | TOOLONG | Korongah Rd | 0.47km south Badhams Rd | 2495 | Class 5b | RD002654 | 4133 | Moyne Shire | 30/06/2004 | | |
| KORONGAH ROAD | ROSEBROOK | Korongah North Rd | 0.86km east Korongah North Rd | 860 | Class 5a | RD001339 | 4136 | Moyne Shire | 30/06/2004 | | |
| LADES LANE | PURA PURA | 1.56km west Darlington-Carranballac Rd | Darlington-Carranballac Rd | 1555 | Class 5b | RD002860 | 5131 | Moyne Shire | 30/06/2004 | | |
| LAFFAN COURT | KOROIT | Keane Street | End | 92 | Class 5a | RD003468 | 6232 | Moyne Shire | 7/01/2013 | | Created through Subdivision |
| LAIDLAWS ROAD | WARRONG | Martins Rd | 1.52km east Martins Rd | 1523 | Class 6 | RD002955 | 5218 | Moyne Shire | 30/06/2004 | | |
| LAIDLAWS ROAD | WARRONG | 1.52km east Martins Rd | Penshurst-Warrambool Rd | 848 | Class 5b | RD002956 | 5218 | Moyne Shire | 30/06/2004 | | |
| LAKE GORRIE ROAD | BESSIEBELLE | 1.70 East of Gerrigerrup Rd | 0.37 Nth of Woolsthorpe-Heywood Rd | 370 | Class 5a | RD001340 | 2062 | Moyne Shire | 30/06/2004 | | |
| LAKE GORRIE ROAD | BESSIEBELLE | 0.37 Nth of Woolsthorpe-Heywood Rd | 1.02km north Woolsthorpe-Heywood Rd | 653 | Class 5a | RD001341 | 2062 | Moyne Shire | 30/06/2004 | | |
| LAKE GORRIE ROAD | BESSIEBELLE | 1.02km north Woolsthorpe-Heywood Rd | 1.63km north Woolsthorpe-Heywood Rd | 607 | Class 5a | RD001342 | 2062 | Moyne Shire | 30/06/2004 | | |
| LAKE GORRIE ROAD | BESSIEBELLE | 1.63km north Woolsthorpe-Heywood Rd | 2.60km north Woolsthorpe-Heywood Rd | 973 | Class 5a | RD001343 | 2062 | Moyne Shire | 30/06/2004 | | |
| LAKE GORRIE ROAD | BESSIEBELLE | 2.60km north Woolsthorpe-Heywood Rd | 3.13km north Woolsthorpe-Heywood Rd | 522 | Class 5a | RD001344 | 2062 | Moyne Shire | 30/06/2004 | | |
| LAKE GORRIE ROAD | MACARTHUR | 3.13km north Woolsthorpe-Heywood Rd | 4.11km north Woolsthorpe-Heywood Rd | 1100 | Class 5a | RD001345 | 2062 | Moyne Shire | 30/06/2004 | | |
| LAKE GORRIE ROAD | MACARTHUR | 4.11km north Woolsthorpe-Heywood Rd | 5.12km north Woolsthorpe-Heywood Rd | 890 | Class 5a | RD001346 | 2062 | Moyne Shire | 30/06/2004 | | |
| LAKE GORRIE ROAD | MACARTHUR | 5.12km north Woolsthorpe-Heywood Rd | 5.85km north Woolsthorpe-Heywood Rd | 733 | Class 5a | RD001347 | 2062 | Moyne Shire | 30/06/2004 | | |
| LAKE GORRIE ROAD | MACARTHUR | 5.85km north Woolsthorpe-Heywood Rd | 6.90km north Woolsthorpe-Heywood Rd | 1052 | Class 5a | RD001348 | 2062 | Moyne Shire | 30/06/2004 | | |
| LAKE GORRIE ROAD | MACARTHUR | 6.90km north Woolsthorpe-Heywood Rd | 7.08km north Woolsthorpe-Heywood Rd | 177 | Class 5a | RD001349 | 2062 | Moyne Shire | 30/06/2004 | | |
| LAKE GORRIE ROAD | MACARTHUR | 7.08km north Woolsthorpe-Heywood Rd | 7.48km north Woolsthorpe-Heywood Rd | 403 | Class 5a | RD001350 | 2062 | Moyne Shire | 30/06/2004 | | |
| LAKE GORRIE ROAD | MACARTHUR | 7.48km north Woolsthorpe-Heywood Rd | 8.31km north Woolsthorpe-Heywood Rd | 825 | Class 5a | RD001351 | 2062 | Moyne Shire | 30/06/2004 | | |
| LAKE GORRIE ROAD | MACARTHUR | 8.31km north Woolsthorpe-Heywood Rd | 8.86km north Woolsthorpe-Heywood Rd | 553 | Class 5a | RD001352 | 2062 | Moyne Shire | 30/06/2004 | | |
| LAKE GORRIE ROAD | MACARTHUR | 8.86km north Woolsthorpe-Heywood Rd | 9.86km north Woolsthorpe-Heywood Rd | 1000 | Class 5a | RD001353 | 2062 | Moyne Shire | 30/06/2004 | | |
| LAKE GORRIE ROAD | MACARTHUR | 9.86km north Woolsthorpe-Heywood Rd | 10.48km north Woolsthorpe-Heywood Rd | 621 | Class 5a | RD001354 | 2062 | Moyne Shire | 30/06/2004 | | |
| LAKE GORRIE ROAD | MACARTHUR | 10.48km north Woolsthorpe-Heywood Rd | 11.21km north Woolsthorpe-Heywood Rd | 727 | Class 5a | RD001355 | 2062 | Moyne Shire | 30/06/2004 | | |
| LAKE GORRIE ROAD | MACARTHUR | 11.21km north Woolsthorpe-Heywood Rd | 11.50km north Woolsthorpe-Heywood Rd | 294 | Class 5a | RD001356 | 2062 | Moyne Shire | 30/06/2004 | | |
| LAKE GORRIE ROAD | MACARTHUR | 11.50km north Woolsthorpe-Heywood Rd | Mt Eccles Rd | 464 | Class 5a | RD001357 | 2062 | Moyne Shire | 30/06/2004 | | |
| LAKE GORRIE ROAD | MACARTHUR | Mt Eccles Rd | Slaughterhouse Rd | 1118 | Class 5b | RD002608 | 2062 | Moyne Shire | 30/06/2004 | | |
| LAKE STREET | KOROIT | Lake View Rd | 0.08km north Lake View Rd | 77 | Class 3 | RD001358 | 6204 | Moyne Shire | 30/06/2004 | | |
| LAKE STREET | KOROIT | 0.08km north Lake View Rd | McVicar St | 466 | Class 3 | RD001359 | 6204 | Moyne Shire | 30/06/2004 | | |
| LAKE VIEW DRIVE | YAMBUK | Yambuk Lake Rd | 0.18km north Yambuk Lake Rd | 182 | Class 5a | RD002675 | 4224 | Moyne Shire | 26/10/2010 | | |
| LAKE VIEW ROAD | TOWER HILL | Princes Hwy | 0.06km south Douglas Ln | 594 | Class 3 | RD001360 | 2016 | Moyne Shire | 30/06/2004 | | |
| LAKE VIEW ROAD | KOROIT | 0.06km south Douglas Ln | Tower Hill Rd | 807 | Class 3 | RD001361 | 2016 | Moyne Shire | 30/06/2004 | | |
| LAKE VIEW ROAD | KOROIT | Tower Hill Rd | 0.68km north Tower Hill Rd | 682 | Class 3 | RD001362 | 2016 | Moyne Shire | 30/06/2004 | | |
| LAKE VIEW ROAD | KOROIT | 0.68km north Tower Hill Rd | Horne St | 729 | Class 3 | RD001363 | 2016 | Moyne Shire | 30/06/2004 | | |
| LAKE VIEW ROAD | TOWER HILL | Horne St | 1.19km west Horne St | 1191 | Class 3 | RD001364 | 2016 | Moyne Shire | 30/06/2004 | | |
| LAKE VIEW ROAD | TOWER HILL | 1.19km west Horne St | Koroit-Port Fairy Rd | 692 | Class 3 | RD001365 | 2016 | Moyne Shire | 30/06/2004 | | |
| LANCASTERS ROAD | ECKLIN SOUTH | Ayresford Rd | 0.17km west Ayresford Rd | 170 | Class 6 | RD002721 | 5032 | Moyne Shire | 30/06/2004 | | |
| LANDERS LANE | ORFORD | Riordans Rd | 2.53km north Riordans Rd | 2526 | Class 6 | RD002966 | 5228 | Moyne Shire | 30/06/2004 | | |
| LANES LANE | ILLOWA | Princes Hwy | 0.15km east Princes Hwy | 146 | Class 5a | RD001366 | 4164 | Moyne Shire | 30/06/2004 | | |
| LANES LANE | ILLOWA | 0.15km east Princes Hwy | 0.26km east Princes Hwy | 109 | Class 5a | RD001367 | 4164 | Moyne Shire | 30/06/2004 | | |
| LANES LANE | ILLOWA | 0.26km east Princes Hwy | 0.35km east Princes Hwy | 90 | Class 5a | RD001368 | 4164 | Moyne Shire | 30/06/2004 | | |
| LANES ROAD | NIRRANDA SOUTH | Radfords Rd | Radfords Rd | 741 | Class 6 | RD002752 | 5056 | Moyne Shire | 30/06/2004 | | |
| LANES ROAD | NIRRANDA SOUTH | Radfords Rd | 0.22km east Radfords Rd | 220 | Class 6 | RD002753 | 5056 | Moyne Shire | 30/06/2004 | | |
| LATTA STREET | WOOLSTHORPE | Kennedy St | Leman St | 485 | Class 5a | RD003166 | 7032 | Moyne Shire | 30/06/2004 | | Alt Name UNNAMED (Woolsthorpe) |
| LAWRENNY ROAD | CARAMUT | 2.21km west Hamilton Hwy | Hamilton Hwy | 2211 | Class 5b | RD002901 | 5172 | Moyne Shire | 30/06/2004 | | |
| LEARNMONTHS ROAD | GERRIGERRUP | Gerrigerrup Rd | 2.43km east Gerrigerrup Rd | 2433 | Class 6 | RD002930 | 5198 | Moyne Shire | 30/06/2004 | | |
| LEMAN ROAD | WOOLSTHORPE | Leman St | 0.72km north Leman St | 716 | Class 5a | RD001369 | 4123 | Moyne Shire | 30/06/2004 | | |
| LEMAN ROAD | WOOLSTHORPE | 0.72km north Leman St | Woolsthorpe-Ballangeich Rd | 746 | Class 5a | RD001370 | 4123 | Moyne Shire | 30/06/2004 | | |
| LEMAN STREET | WOOLSTHORPE | Warrnambool-Caramut Rd | 200m from Warrnambool-Caramut Rd | 280 | Class 5a | RD003438 | 6051 | Moyne Shire | 30/06/2004 | | |
| LEMAN STREET | WOOLSTHORPE | 200m from Warrnambool-Caramut Rd | 400m from Warrnambool-Caramut Rd | 105 | Class 5a | RD003442 | 6051 | Moyne Shire | 30/06/2004 | | |
| LEMAN STREET | WOOLSTHORPE | 400m from Warrnambool-Caramut Rd | Leman Rd | 422 | Class 5a | RD003443 | 6051 | Moyne Shire | 30/06/2004 | | |
| LENEHANS ROAD | CROSSLEY | Penshurst-Port Fairy Rd | 0.53km east Penshurst-Port Fairy Rd | 531 | Class 5b | RD001372 | 5291 | Moyne Shire | 30/06/2004 | | |
| LENEHANS ROAD | KILLARNEY | 0.53km east Penshurst-Port Fairy Rd | Koroit-Port Fairy Rd | 1814 | Class 5b | RD003046 | 5291 | Moyne Shire | 30/06/2004 | | |
| LINDSAY STREET | YAMBUK | Wriothesley St | Annesley St | 233 | Class 5a | RD001373 | 6076 | Moyne Shire | 30/06/2004 | | |
| LINDSAY STREET | YAMBUK | Annesley St | Monck St | 153 | Class 5a | RD001374 | 6076 | Moyne Shire | 30/06/2004 | | |
| LINDSAYS ROAD | BESSIEBELLE | Woolsthorpe-Heywood Rd | Josephs Rd | 2453 | Class 6 | RD003316 | 8118 | Moyne Shire | 30/06/2004 | | |
| LINKES ROAD | GAZETTE | Macarthur-Penshurst Rd | Byaduk-Penshurst Rd | 1875 | Class 6 | RD003317 | 8119 | Moyne Shire | 30/06/2004 | | |
| LOCH ARD STREET | PETERBOROUGH | Macgillivray Rd | 0.24km east Macgillivray Rd | 239 | Class 5a | RD001375 | 6223 | Moyne Shire | 26/10/2010 | | Created through subdivision PS604232 |
| LONDRIGANS LANE | THE SISTERS | 1.16km north Campions Ln | Campions Ln | 1210 | Class 5b | RD002772 | 5074 | Moyne Shire | 30/06/2004 | | |
| LONDRIGANS LANE | THE SISTERS | Campions Ln | Mortlake-Framlingham Rd | 2130 | Class 5b | RD002773 | 5074 | Moyne Shire | 30/06/2004 | | |



MOYNE SHIRE COUNCIL

Register of Public Roads 2025

| Road Name | Locality | Start | End | Length | Class | Asset ID | Road Number | Responsibility | Date Road Made Public | Date Road Ceased Public | Legislation / Alternate Name / Comments |
|---------------------------|--------------|-------------------------------------|---|--------|----------|----------|-------------|----------------|-----------------------|-------------------------|---|
| LONDRIGANS LANE | THE SISTERS | Mortlake-Framlingham Rd | 2.28km east Mortlake-Framlingham Rd | 2278 | Class 5b | RD002774 | 5074 | Moyne Shire | 30/06/2004 | | |
| LONDRIGANS LANE | THE SISTERS | 2.28km east Mortlake-Framlingham Rd | Tapps Ln | 2010 | Class 5b | RD002775 | 5074 | Moyne Shire | 30/06/2004 | | |
| LORDS LANE | HAWKESDALE | Upper Kangertong Rd | 1.61km north Upper Kangertong Rd | 1614 | Class 5b | RD002958 | 5220 | Moyne Shire | 30/06/2004 | | |
| LOWERY ROAD | CROSSLEY | Koroit-Port Fairy Rd | Barlings Rd | 439 | Class 5a | RD001376 | 5326 | Moyne Shire | 30/06/2004 | | |
| LOWERY ROAD | CROSSLEY | Barlings Rd | Change of Seal | 246 | Class 5a | RD003081 | 5326 | Moyne Shire | 30/06/2004 | | |
| LOWREY STREET | PANMURE | Station St | Panmure-Laang Rd | 291 | Class 5a | RD001378 | 6033 | Moyne Shire | 30/06/2004 | | |
| LUFFMAN STREET | WOOLSTHORPE | Davidson St | Warrnambool-Caramut Rd | 142 | Class 5a | RD003172 | 7037 | Moyne Shire | 30/06/2004 | | Formally WICKHAM STREET |
| LUFFMAN STREET | WOOLSTHORPE | Warrnambool-Caramut Rd | Warrnambool-Caramut Rd | 345 | Class 5a | RD003173 | 7037 | Moyne Shire | 30/06/2004 | | Formally WICKHAM STREET |
| LUKES LANE | YARPTURK | Rosemount Rd | 0.26km north Rosemount Rd | 260 | Class 5b | RD002900 | 5171 | Moyne Shire | 30/06/2004 | | |
| LUMSDENS LANE | KOROIT | Patterson St | 0.06km east Patterson St | 63 | Class 5a | RD001379 | 6101 | Moyne Shire | 30/06/2004 | | |
| LUMSDENS LANE | KOROIT | 0.06km east Patterson St | Koroit-Port Fairy Rd | 901 | Class 5a | RD001380 | 6101 | Moyne Shire | 30/06/2004 | | |
| LYDIA PLACE | PORT FAIRY | Griffiths St | 0.12km east Griffiths St | 116 | Class 5a | RD001381 | 6127 | Moyne Shire | 30/06/2004 | | |
| LYDIARD STREET | ROSEBROOK | Princes Hwy | 0.10km east Princes Hwy | 103 | Class 6 | RD003098 | 5342 | Moyne Shire | 30/06/2004 | | |
| LYNCHS LANE | MAILORS FLAT | Hurleys Ln | 0.42km north Hurleys Ln | 420 | Class 5a | RD001382 | 4098 | Moyne Shire | 30/06/2004 | | |
| LYNCHS LANE | FRAMLINGHAM | Willinghams Rd | 0.74km east Willinghams Rd | 742 | Class 5b | RD002902 | 5173 | Moyne Shire | 30/06/2004 | | |
| LYNCHS ROAD | ILLOWA | 0.57km south Illowa Rd | Princes Hwy | 1140 | Class 5a | RD001383 | 4162 | Moyne Shire | 30/06/2004 | | |
| LYONS LANE | WOORNDOO | Woorndoo-Streatham Rd | 0.64km south Woorndoo-Streatham Rd | 637 | Class 5b | RD002874 | 5147 | Moyne Shire | 30/06/2004 | | |
| LYONS ROAD | WARRABKOOK | Hamilton-Port Fairy Rd | Macarthur-Penshurst Rd | 5068 | Class 5b | RD002939 | 5204 | Moyne Shire | 30/06/2004 | | |
| M RIORDANS ROAD | ORFORD | 0.23km south Rioridans Rd | Rioridans Rd | 229 | Class 6 | RD002980 | 5239 | Moyne Shire | 30/06/2004 | | |
| MACARTHUR CEMETERY ROAD | MACARTHUR | Macarthur-Hawkesdale Rd | 1.21km east Macarthur-Hawkesdale Rd | 600 | Class 5a | RD001384 | 4156 | Moyne Shire | 30/06/2004 | | Alt Name HUNTLY STREET |
| MACARTHUR CEMETERY ROAD | MACARTHUR | 1.21km east Macarthur-Hawkesdale Rd | 2.38km east Macarthur-Hawkesdale Rd | 415 | Class 5a | RD001385 | 4156 | Moyne Shire | 30/06/2004 | | |
| MACARTHUR CEMETERY ROAD | MACARTHUR | 2.38km east Macarthur-Hawkesdale Rd | 3.43km east Macarthur-Hawkesdale Rd | 505 | Class 5a | RD001386 | 4156 | Moyne Shire | 30/06/2004 | | |
| MACARTHUR CEMETERY ROAD | MACARTHUR | 3.43km east Macarthur-Hawkesdale Rd | 3.83km east Macarthur-Hawkesdale Rd | 315 | Class 5a | RD001387 | 4156 | Moyne Shire | 30/06/2004 | | |
| MACARTHUR CEMETERY ROAD | MACARTHUR | 3.83km east Macarthur-Hawkesdale Rd | 5.87km east Macarthur-Hawkesdale Rd | 2013 | Class 5b | RD002659 | 4156 | Moyne Shire | 30/06/2004 | | |
| MACARTHUR-HAWKESDALE ROAD | MACARTHUR | Macarthur-Penshurst Rd | 0.93km east Macarthur-Penshurst Rd | 932 | Class 4 | RD001388 | 2056 | Moyne Shire | 30/06/2004 | | |
| MACARTHUR-HAWKESDALE ROAD | MACARTHUR | 0.93km east Macarthur-Penshurst Rd | 1.76km east Macarthur-Penshurst Rd | 830 | Class 4 | RD001389 | 2056 | Moyne Shire | 30/06/2004 | | |
| MACARTHUR-HAWKESDALE ROAD | MACARTHUR | 1.76km east Macarthur-Penshurst Rd | 2.67km east Macarthur-Penshurst Rd | 906 | Class 4 | RD001390 | 2056 | Moyne Shire | 30/06/2004 | | |
| MACARTHUR-HAWKESDALE ROAD | MACARTHUR | 2.67km east Macarthur-Penshurst Rd | 3.57km east Macarthur-Penshurst Rd | 898 | Class 4 | RD001391 | 2056 | Moyne Shire | 30/06/2004 | | |
| MACARTHUR-HAWKESDALE ROAD | MACARTHUR | 3.57km east Macarthur-Penshurst Rd | Philips Rd | 1089 | Class 4 | RD001392 | 2056 | Moyne Shire | 30/06/2004 | | |
| MACARTHUR-HAWKESDALE ROAD | MACARTHUR | Philips Rd | 1.09km east Philips Rd | 1114 | Class 4 | RD001393 | 2056 | Moyne Shire | 30/06/2004 | | |
| MACARTHUR-HAWKESDALE ROAD | MACARTHUR | 1.09km east Philips Rd | 1.56km east Philips Rd | 468 | Class 4 | RD001394 | 2056 | Moyne Shire | 30/06/2004 | | |
| MACARTHUR-HAWKESDALE ROAD | MACARTHUR | 1.56km east Philips Rd | 2.06km east Philips Rd | 497 | Class 4 | RD001395 | 2056 | Moyne Shire | 30/06/2004 | | |
| MACARTHUR-HAWKESDALE ROAD | MACARTHUR | 2.06km east Philips Rd | 3.03km east Philips Rd | 973 | Class 4 | RD001396 | 2056 | Moyne Shire | 30/06/2004 | | |
| MACARTHUR-HAWKESDALE ROAD | MACARTHUR | 3.03km east Philips Rd | 3.78km east Philips Rd | 958 | Class 4 | RD001397 | 2056 | Moyne Shire | 30/06/2004 | | |
| MACARTHUR-HAWKESDALE ROAD | MACARTHUR | 3.78km east Philips Rd | 4.54km east Philips Rd | 551 | Class 4 | RD001398 | 2056 | Moyne Shire | 30/06/2004 | | |
| MACARTHUR-HAWKESDALE ROAD | MACARTHUR | 4.54km east Philips Rd | Dycers Rd | 847 | Class 4 | RD001399 | 2056 | Moyne Shire | 30/06/2004 | | |
| MACARTHUR-HAWKESDALE ROAD | MACARTHUR | Dycers Rd | 0.60km east Dycers Rd | 600 | Class 4 | RD001400 | 2056 | Moyne Shire | 30/06/2004 | | |
| MACARTHUR-HAWKESDALE ROAD | MACARTHUR | 0.60km east Dycers Rd | 1.47km east Dycers Rd | 870 | Class 4 | RD001401 | 2056 | Moyne Shire | 30/06/2004 | | |
| MACARTHUR-HAWKESDALE ROAD | MACARTHUR | 1.47km east Dycers Rd | 0.49km east Mt Napier Rd | 970 | Class 4 | RD001402 | 2056 | Moyne Shire | 30/06/2004 | | |
| MACARTHUR-HAWKESDALE ROAD | MACARTHUR | 0.49km east Mt Napier Rd | 0.88km east Mt Napier Rd | 391 | Class 4 | RD001403 | 2056 | Moyne Shire | 30/06/2004 | | |
| MACARTHUR-HAWKESDALE ROAD | MACARTHUR | 0.88km east Mt Napier Rd | 1.53km east Mt Napier Rd | 649 | Class 4 | RD001404 | 2056 | Moyne Shire | 30/06/2004 | | |
| MACARTHUR-HAWKESDALE ROAD | MACARTHUR | 1.53km east Mt Napier Rd | 2.29km east Mt Napier Rd | 764 | Class 4 | RD001405 | 2056 | Moyne Shire | 30/06/2004 | | |
| MACARTHUR-HAWKESDALE ROAD | MACARTHUR | 2.29km east Mt Napier Rd | 3.01km east Mt Napier Rd | 716 | Class 4 | RD001406 | 2056 | Moyne Shire | 30/06/2004 | | |
| MACARTHUR-HAWKESDALE ROAD | MACARTHUR | 3.01km east Mt Napier Rd | 3.86km east Mt Napier Rd | 849 | Class 4 | RD001407 | 2056 | Moyne Shire | 30/06/2004 | | |
| MACARTHUR-HAWKESDALE ROAD | MACARTHUR | 3.86km east Mt Napier Rd | 4.66km east Mt Napier Rd | 802 | Class 4 | RD001408 | 2056 | Moyne Shire | 30/06/2004 | | |
| MACARTHUR-HAWKESDALE ROAD | MACARTHUR | 4.66km east Mt Napier Rd | 0.02km east Gerrigerrup Rd | 744 | Class 4 | RD001409 | 2056 | Moyne Shire | 30/06/2004 | | |
| MACARTHUR-HAWKESDALE ROAD | MACARTHUR | 0.02km east Gerrigerrup Rd | 0.38km east Gerrigerrup Rd | 360 | Class 4 | RD001410 | 2056 | Moyne Shire | 30/06/2004 | | |
| MACARTHUR-HAWKESDALE ROAD | MACARTHUR | 0.38km east Gerrigerrup Rd | 1.07 km East Gerrigerrup Rd | 695 | Class 4 | RD003415 | 2056 | Moyne Shire | 30/06/2004 | | |
| MACARTHUR-HAWKESDALE ROAD | MACARTHUR | 1.07 km East Gerrigerrup Rd | 1.47 km East Gerrigerrup Rd | 300 | Class 4 | RD003416 | 2056 | Moyne Shire | 30/06/2004 | | |
| MACARTHUR-HAWKESDALE ROAD | MACARTHUR | 1.47 km East Gerrigerrup Rd | Great Ocean Rd | 87 | Class 4 | RD003417 | 2056 | Moyne Shire | 30/06/2004 | | |
| MAGGILLVARY ROAD | PETERBOROUGH | Great Ocean Rd | 0.16km north Great Ocean Rd | 159 | Class 5a | RD001415 | 6059 | Moyne Shire | 30/06/2004 | | |
| MACKNIGHTS ROAD | BROADWATER | Frys Rd | Woolsthorpe-Heywood Rd | 3234 | Class 6 | RD003277 | 8025 | Moyne Shire | 30/06/2004 | | |
| MACLEAN LANE | PETERBOROUGH | 0.18km south Old Peterborough Rd | Old Peterborough Rd | 182 | Class 5b | RD003124 | 7105 | Moyne Shire | 30/06/2004 | | |
| MACLEODS LANE | MORTLAKE | 0.82km south Connewarren Ln | Connewarren Ln (opposite Racecourse Ln) | 821 | Class 6 | RD002830 | 5109 | Moyne Shire | 30/06/2004 | | |
| MACS STREET | PETERBOROUGH | Great Ocean Rd | 0.12km south Great Ocean Rd | 116 | Class 4 | RD001416 | 6060 | Moyne Shire | 30/06/2004 | | |
| MACS STREET | PETERBOROUGH | 0.12km south Great Ocean Rd | 0.29km south Great Ocean Rd | 169 | Class 4 | RD001417 | 6060 | Moyne Shire | 30/06/2004 | | |
| MACS STREET | PETERBOROUGH | 0.29km south Great Ocean Rd | 0.39km south Great Ocean Rd | 105 | Class 4 | RD001418 | 6060 | Moyne Shire | 30/06/2004 | | |
| MACS STREET | PETERBOROUGH | 0.39km south Great Ocean Rd | Blair St | 128 | Class 4 | RD001419 | 6060 | Moyne Shire | 30/06/2004 | | |
| MACS STREET | PETERBOROUGH | Blair St | Irvine St | 222 | Class 4 | RD001420 | 6060 | Moyne Shire | 30/06/2004 | | |
| MADDENS LANE | ILLOWA | Lynchs Rd | Illowa Rd | 1043 | Class 6 | RD003051 | 5297 | Moyne Shire | 30/06/2004 | | |
| MADDENS ROAD | CODRINGTON | Codrington-Orford Rd | 3.34km north Codrington-Orford Rd | 3335 | Class 6 | RD003003 | 5257 | Moyne Shire | 30/06/2004 | | |
| MACS-Y-PORTH ROAD | GRASSMERE | Grassmere-Hexham Rd | 0.86km east Grassmere-Hexham Rd | 858 | Class 5a | RD001421 | 4042 | Moyne Shire | 30/06/2004 | | |



MOYNE SHIRE COUNCIL

Register of Public Roads 2025

| Road Name | Locality | Start | End | Length | Class | Asset ID | Road Number | Responsibility | Date Road Made Public | Date Road Ceased Public | Legislation / Alternate Name / Comments |
|-----------------------|--------------|---|---|--------|----------|----------|-------------|----------------------|-----------------------|-------------------------|---|
| MAES-Y-PORTH ROAD | GRASSMERE | 0.86km east Grassmere-Hexham Rd | 1.49km east Grassmere-Hexham Rd | 628 | Class 5a | RD001422 | 4042 | Moyné Shire | 30/06/2004 | | |
| MAES-Y-PORTH ROAD | GRASSMERE | 1.49km east Grassmere-Hexham Rd | 2.47km east Grassmere-Hexham Rd | 985 | Class 5a | RD001423 | 4042 | Moyné Shire | 30/06/2004 | | |
| MAES-Y-PORTH ROAD | GRASSMERE | 2.47km east Grassmere-Hexham Rd | Cooramook School Rd | 770 | Class 5a | RD001424 | 4042 | Moyné Shire | 30/06/2004 | | |
| MAHONEYS FORD ROAD | NARINGAL | Cobden-Warrambool Rd | 1.00km north Cobden-Warrambool Rd | 998 | Class 5a | RD001425 | 5017 | Moyné Shire | 30/06/2004 | | |
| MAHONEYS FORD ROAD | NARINGAL | 1.00km north Cobden-Warrambool Rd | Swans Ln | 832 | Class 5a | RD001426 | 5017 | Moyné Shire | 30/06/2004 | | |
| MAHONEYS FORD ROAD | PANMURE | Swans Ln | 0.16km south Railway Line, Panmure | 5000 | Class 5b | RD002706 | 5017 | Moyné Shire | 30/06/2004 | | |
| MAHONEYS ROAD | KILLARNEY | 0.28km north Killarney Beach carpark entrance | 0.50km south Princes Hwy | 625 | Class 3 | RD001428 | 4181 | Moyné Shire | 30/06/2004 | | |
| MAHONEYS ROAD | KILLARNEY | 0.50km south Princes Hwy | 0.04km south Princes Hwy | 463 | Class 3 | RD001429 | 4181 | Moyné Shire | 30/06/2004 | | |
| MAHONYNS LANE | MORTLAKE | Grinters Ln | Castle Carey Rd East | 5326 | Class 5b | RD002834 | 5113 | Moyné Shire | 30/06/2004 | | |
| MALSEEDS ROAD | WILLATOOK | Willatook-Warrong Rd | 0.98km north Willatook-Warrong Rd | 984 | Class 5a | RD001430 | 4160 | Moyné Shire | 30/06/2004 | | |
| MALSEEDS ROAD | WILLATOOK | 0.98km north Willatook-Warrong Rd | 1.50km north Willatook-Warrong Rd | 512 | Class 5a | RD001431 | 4160 | Moyné Shire | 30/06/2004 | | |
| MALSEEDS ROAD | WILLATOOK | 1.50km north Willatook-Warrong Rd | 1.85km north Willatook-Warrong Rd | 354 | Class 5a | RD001432 | 4160 | Moyné Shire | 30/06/2004 | | |
| MALSEEDS ROAD | WILLATOOK | 1.85km north Willatook-Warrong Rd | Woolsthorpe-Heywood Rd | 163 | Class 5a | RD001433 | 4160 | Moyné Shire | 30/06/2004 | | |
| MANDEVILLE COURT | PORT FAIRY | Atkinson St | 0.06km east Atkinson St | 61 | Class 5a | RD001434 | 6176 | Moyné Shire | 30/06/2004 | | |
| MANGERS LANE | MORTLAKE | Hinkleys Ln | 3.77km north Hamilton Hwy | 2237 | Class 5b | RD002833 | 5112 | Moyné Shire | 30/06/2004 | | |
| MANIFOLD STREET | PORT FAIRY | Griffiths St | 0.11km east Griffiths St | 110 | Class 5a | RD001435 | 7083 | Moyné Shire | 30/06/2004 | | |
| MANIFOLD STREET | PORT FAIRY | 0.40km west Griffiths St | Griffiths St | 403 | Class 5a | RD003229 | 7083 | Moyné Shire | 30/06/2004 | | |
| MANIFOLD STREET EAST | WOOLSTHORPE | 0.15km south Kennedy St | Kennedy St | 135 | Class 4 | RD001436 | 6047 | Moyné Shire | 30/06/2004 | | |
| MANIFOLD STREET EAST | WOOLSTHORPE | Nicholson St | 0.09km north Nicholson St | 87 | Class 5a | RD001437 | 6049 | Moyné Shire | 30/06/2004 | | |
| MANIFOLD STREET EAST | WOOLSTHORPE | Kennedy St | 0.07km north Kennedy St | 88 | Class 5a | RD003389 | 6047 | Moyné Shire | 30/06/2004 | | |
| MANIFOLD STREET WEST | WOOLSTHORPE | Water St | Woolsthorpe-Heywood Rd | 483 | Class 5a | RD001438 | 6048 | Moyné Shire | 30/06/2004 | | |
| MANIFOLD STREET WEST | WOOLSTHORPE | Woolsthorpe-Heywood Rd | 0.11km north Woolsthorpe-Heywood Rd | 93 | Class 5a | RD001439 | 6048 | Moyné Shire | 30/06/2004 | | |
| MANLYS ROAD | BESSIEBELLE | Portland Rd | 0.10km east Portland Rd | 96 | Class 5b | RD001440 | 5325 | Moyné Shire | 30/06/2004 | | |
| MANLYS ROAD | BESSIEBELLE | 0.10km east Portland Rd | Codrington-Bessiebelles Rd | 2787 | Class 5b | RD003080 | 5325 | Moyné Shire | 30/06/2004 | | |
| MANNA LANE | CUDGE | Trotters Ln | 0.3km north Trotters Ln | 300 | Class 5b | RD001441 | 5356 | Moyné Shire | 26/10/2010 | | Created through Subdivision PS601603 |
| MANOOKA DRIVE | MORTLAKE | Mortlake-Ararat Rd | 0.68km east Mortlake-Ararat Rd | 678 | Class 5b | RD003073 | 5317 | Moyné Shire | 30/06/2004 | | |
| MARINER COURT | PORT FAIRY | Osmonds Ln | 0.19km east Osmonds Ln | 189 | Class 5a | RD001442 | 6205 | Moyné Shire | 26/10/2010 | | Created through Subdivision PS525412 |
| MARKET STREET | MACARTHUR | Macarthur-Penshurst Rd (Heckfield St) | Eversley St | 183 | Class 5a | RD001443 | 6095 | Moyné Shire | 30/06/2004 | | |
| MARKWELLS ROAD | WANGOOM | Hughs Rd | 1.03km east Hughs Rd | 1027 | Class 5a | RD001444 | 4008 | Moyné Shire | 30/06/2004 | | |
| MARKWELLS ROAD | PURNIM | 1.03km east Hughs Rd | 1.99km east Hughs Rd | 963 | Class 5a | RD001445 | 4008 | Moyné Shire | 30/06/2004 | | |
| MARKWELLS ROAD | WANGOOM | 0.80km west Hughs Rd | Hughs Rd | 798 | Class 6 | RD002613 | 4008 | Moyné Shire | 30/06/2004 | | |
| MARKWELLS ROAD | PURNIM | 1.99km east Hughs Rd | O'Sullivan's Rd | 2107 | Class 5b | RD002614 | 4008 | Moyné Shire | 30/06/2004 | | |
| MARKWELLS ROAD | PURNIM | O'Sullivan's Rd | Whites Rd | 815 | Class 5b | RD002615 | 4008 | Moyné Shire | 30/06/2004 | | |
| MARSHALLS ROAD | HAWKESDALE | Macarthur-Hawkesdale Rd | 3.21km north Macarthur-Hawkesdale Rd | 3209 | Class 5b | RD002929 | 5197 | Moyné Shire | 30/06/2004 | | |
| MARTIN LAURENCE PLACE | PORT FAIRY | Philips St | 0.08km west Philips St | 82 | Class 5a | RD001446 | 6221 | Moyné Shire | 26/10/2010 | | |
| MARTIN LAURENCE PLACE | PORT FAIRY | 0.08km west Philips St | 0.16km west Philips St | 87 | Class 5a | RD001447 | 6221 | Moyné Shire | 24/08/2012 | | Created through Subdivision |
| MARTINS POINT ROAD | PORT FAIRY | Gipps St | 0.13km east of Gipps St (start of of Crown Reserve) | 127 | Other | RD001448 | 6507 | Moyné Shire Freehold | 30/06/2004 | | |
| MARTINS POINT ROAD | PORT FAIRY | 0.13km east of Gipps St (start of of Crown Reserve) | Seal Change | 103 | Class 5a | RD001449 | 6507 | Moyné Shire | 30/06/2004 | | |
| MARTINS ROAD | TARRONE | 0.69km south Tarrone Ln | Tarrone Ln | 692 | Class 5b | RD001451 | 5217 | Moyné Shire | 30/06/2004 | | |
| MARTINS ROAD | TARRONE | Riddells Rd | 0.69km south Tarrone Ln | 2379 | Class 5b | RD002954 | 5217 | Moyné Shire | 30/06/2004 | | |
| MARTINS ROAD | KOROIT | Officers Ln | Burrells Flat Rd | 1596 | Class 6 | RD003278 | 8026 | Moyné Shire | 30/06/2004 | | |
| MASONS ROAD | ORFORD | Pallisters Rd | Barkers Rd | 4896 | Class 5b | RD003006 | 5259 | Moyné Shire | 30/06/2004 | | |
| MASONS ROAD | ORFORD | Barkers Rd | High St | 2533 | Class 5b | RD003007 | 5259 | Moyné Shire | 30/06/2004 | | |
| MATHERSONS LANE | CARAMUT | Caramut-Chatsworth Rd | 2.81km east Caramut-Chatsworth Rd | 2806 | Class 6 | RD003279 | 8027 | Moyné Shire | 30/06/2004 | | |
| MATHIESONS ROAD | NULLAWARRE | Coastal Reserve | 2.37km south Great Ocean Rd | 1319 | Class 5b | RD002727 | 5038 | Moyné Shire | 30/06/2004 | | |
| MATHIESONS ROAD | NULLAWARRE | 2.37km south Great Ocean Rd | Great Ocean Rd | 2373 | Class 5b | RD002728 | 5038 | Moyné Shire | 30/06/2004 | | |
| MCCABES ROAD | BESSIEBELLE | Woolsthorpe-Heywood Rd | 3.23km north Woolsthorpe-Heywood Rd | 3233 | Class 5b | RD003017 | 5268 | Moyné Shire | 30/06/2004 | | |
| MCCARTNEYS ROAD | CROSSLEY | Koroit-Port Fairy Rd | 0.65km east Koroit-Port Fairy Rd | 645 | Class 5a | RD001452 | 4189 | Moyné Shire | 30/06/2004 | | |
| MCCASKER COURT | PORT FAIRY | Jehu St | 0.13km east Jehu St | 133 | Class 5a | RD001453 | 6139 | Moyné Shire | 30/06/2004 | | |
| MCCOLLS ROAD | PORT FAIRY | Toolong Rd | 0.33km east Toolong Rd | 334 | Class 5b | RD001454 | 5206 | Moyné Shire | 30/06/2004 | | |
| MCCOLLS ROAD | PORT FAIRY | 0.33km east Toolong Rd | McSweens Ln | 1038 | Class 5b | RD002942 | 5206 | Moyné Shire | 30/06/2004 | | |
| MCCONNELLS ROAD | GARVOC | Garvoc-Laang Rd | 0.74km east Garvoc-Laang Rd | 738 | Class 5a | RD001455 | 4029 | Moyné Shire | 30/06/2004 | | |
| MCCONNELLS ROAD | LAANG | 0.74km east Garvoc-Laang Rd | 1.14km east Garvoc-Laang Rd | 397 | Class 5a | RD001456 | 4029 | Moyné Shire | 30/06/2004 | | |
| MCCONNELLS ROAD | LAANG | 1.14km east Garvoc-Laang Rd | 1.42km east Garvoc-Laang Rd | 284 | Class 5a | RD001457 | 4029 | Moyné Shire | 30/06/2004 | | |
| MCCONNELLS ROAD | LAANG | 1.42km east Garvoc-Laang Rd | 2.47km east Garvoc-Laang Rd | 1048 | Class 5a | RD001458 | 4029 | Moyné Shire | 30/06/2004 | | |
| MCCONNELLS ROAD | LAANG | 2.47km east Garvoc-Laang Rd | 3.07km east Garvoc-Laang Rd | 598 | Class 5a | RD001459 | 4029 | Moyné Shire | 30/06/2004 | | |
| MCCONNELLS ROAD | LAANG | 3.07km east Garvoc-Laang Rd | 3.91km east Garvoc-Laang Rd | 848 | Class 5a | RD001460 | 4029 | Moyné Shire | 30/06/2004 | | |
| MCCONNELLS ROAD | ECKLIN SOUTH | 3.91km east Garvoc-Laang Rd | 4.69km east Garvoc-Laang Rd | 779 | Class 5a | RD001461 | 4029 | Moyné Shire | 30/06/2004 | | |
| MCCONNELLS ROAD | ECKLIN SOUTH | 4.69km east Garvoc-Laang Rd | Ayresford Rd | 533 | Class 5a | RD001462 | 4029 | Moyné Shire | 30/06/2004 | | |
| MCCORMACK ROAD | KOROIT | Koroit-Woolsthorpe Rd | Officers Ln | 1556 | Class 5b | RD002913 | 5183 | Moyné Shire | 30/06/2004 | | |



MOYNE SHIRE COUNCIL

Register of Public Roads 2025

| Road Name | Locality | Start | End | Length | Class | Asset ID | Road Number | Responsibility | Date Road Made Public | Date Road Ceased Public | Legislation / Alternate Name / Comments |
|--------------------------|------------------|--|---|--------|----------|----------|-------------|----------------|-----------------------|-------------------------|---|
| MCCOSHS ROAD | MAILORS FLAT | Warmambool-Caramut Rd | 0.91km east Warmambool-Caramut Rd | 906 | Class 5a | RD001463 | 4058 | Moyne Shire | 30/06/2004 | | |
| MCCRAE ROAD | NOORAT | Sisters-Noorat Rd | 0.86km north Sisters-Noorat Rd | 860 | Class 5a | RD001464 | 4038 | Moyne Shire | 30/06/2004 | | |
| MCCRAE ROAD | KOLORA | 0.86km north Sisters-Noorat Rd | 1.58 km north Sisters-Noorat Rd | 720 | Class 5a | RD001465 | 4038 | Moyne Shire | 30/06/2004 | | |
| MCCRAE ROAD | KOLORA | 1.58 km north Sisters-Noorat Rd | 2.18km north Sisters-Noorat Rd | 599 | Class 5a | RD001466 | 4038 | Moyne Shire | 30/06/2004 | | |
| MCCRAE ROAD | KOLORA | 2.18km north Sisters-Noorat Rd | 2.94km north Sisters-Noorat Rd | 841 | Class 5a | RD001467 | 4038 | Moyne Shire | 30/06/2004 | | |
| MCCRAE ROAD | KOLORA | 2.94km north Sisters-Noorat Rd | 3.21km north Sisters-Noorat Rd | 186 | Class 5a | RD001468 | 4038 | Moyne Shire | 30/06/2004 | | |
| MCCRAE ROAD | KOLORA | 3.21km north Sisters-Noorat Rd | 4.10km north Sisters-Noorat Rd | 574 | Class 5a | RD001469 | 4038 | Moyne Shire | 30/06/2004 | | |
| MCCRAE ROAD | KOLORA | 4.10km north Sisters-Noorat Rd | Terang-Mortlake Rd | 657 | Class 5a | RD001470 | 4038 | Moyne Shire | 30/06/2004 | | |
| MCCROW STREET | WOORNDOO | Mortlake-Ararat Rd | Cameron St | 278 | Class 5b | RD003185 | 7048 | Moyne Shire | 30/06/2004 | | |
| MCDONALDS LANE | KIRKSTALL | 0.15km west Penshurst-Warmambool Rd | Penshurst-Warmambool Rd | 151 | Class 5b | RD003280 | 8028 | Moyne Shire | 30/06/2004 | | |
| MCGILL COURT | PORT FAIRY | Princes Hwy | 0.21km east Princes Hwy | 212 | Class 5a | RD001471 | 6228 | Moyne Shire | 30/06/2004 | | Created through Subdivision PS630734 |
| MCGILLVIRAYS ROAD | WILLATOOK | 0.98km south Woolsthorpe-Heywood Rd | Woolsthorpe-Heywood Rd | 983 | Class 6 | RD002963 | 5225 | Moyne Shire | 30/06/2004 | | |
| MCGRATHS ROAD | ORFORD | Tarrone Ln | Riordans Rd | 3256 | Class 5b | RD002968 | 5230 | Moyne Shire | 30/06/2004 | | |
| MCGRATHS ROAD | ORFORD | Riordans Rd | 1.05km north Riordans Rd | 1046 | Class 5b | RD002969 | 5230 | Moyne Shire | 30/06/2004 | | |
| MCNNES ROAD | MACARTHUR | Ardonachie School Rd | Lake Gorrie Rd | 1282 | Class 5b | RD002972 | 5233 | Moyne Shire | 30/06/2004 | | |
| MCKELLAR LANE | BALLANGIECH | 0.38km west Hexham-Ballangeich Rd | Hexham-Ballangeich Rd | 380 | Class 6 | RD002819 | 5099 | Moyne Shire | 30/06/2004 | | |
| MCKENZIES ROAD | BUSHFIELD | 0.13km west Spring Flat Rd | 0.15 km West Spring Flat Rd | 147 | Class 5a | RD001472 | 5002 | Moyne Shire | 30/06/2004 | | |
| MCKENZIES ROAD | BUSHFIELD | 0.15 km West Spring Flat Rd | 0.30 km west Spring Flat Rd | 148 | Class 5a | RD001473 | 5002 | Moyne Shire | 30/06/2004 | | |
| MCKENZIES ROAD | BUSHFIELD | Philmore Rd | Forresters Rd | 1112 | Class 5a | RD002681 | 5002 | Moyne Shire | 30/06/2004 | | |
| MCKENZIES ROAD | BUSHFIELD | Forresters Rd | 0.30km west Spring Flat Rd | 218 | Class 5a | RD002682 | 5002 | Moyne Shire | 30/06/2004 | | |
| MCKENZIES ROAD | CARAMUT | Four Mile Rd | 1.28km east Four Mile Rd | 1280 | Class 5a | RD002769 | 5071 | Moyne Shire | 30/06/2004 | | |
| MCKINNON'S ROAD | PANMURE | Occupation Ln | 0.08km west Occupation Lane | 80 | Class 6 | RD003107 | 5353 | Moyne Shire | 30/06/2004 | | |
| MCLEANS LANE | KOROIT | Cruise Street (0.58km south Penshurst-Warmambool Rd) | 0.10km east Cruise St | 100 | Class 5b | RD003376 | 5362 | Moyne Shire | 17/01/2011 | | |
| MCLENNONS LANE | FRAMLINGHAM EAST | Ellerslie-Panmure Rd | 1.37 Thompsons Ln | 1500 | Class 5a | RD001474 | 4051 | Moyne Shire | 30/06/2004 | | |
| MCLENNONS LANE | FRAMLINGHAM EAST | 1.37 Thompsons Ln | 1.38 km east Thompsons Ln | 1250 | Class 5a | RD001475 | 4051 | Moyne Shire | 30/06/2004 | | |
| MCLENNONS LANE | FRAMLINGHAM EAST | 1.38 km east Thompsons Ln | Wintons Ln | 275 | Class 5a | RD001476 | 4051 | Moyne Shire | 30/06/2004 | | |
| MCLENNONS LANE | FRAMLINGHAM EAST | Thompsons Ln | 0.01km east Thompsons Ln | 104 | Class 5a | RD003384 | 4051 | Moyne Shire | 30/06/2004 | | |
| MCLENNONS LANE | FRAMLINGHAM EAST | 1.01km east Thompsons Ln | 1.40km east Thompsons Ln | 393 | Class 5a | RD003385 | 4051 | Moyne Shire | 30/06/2004 | | |
| MCNAIRS LANE | MINJAH | 0.15km west Goodwood Rd | Goodwood Rd | 150 | Class 6 | RD002910 | 5181 | Moyne Shire | 30/06/2004 | | |
| MCNAMARA ROAD | BUSHFIELD | Hopkins Hwy | 0.18km north north Hopkins Hwy | 175 | Class 5a | RD001477 | 8030 | Moyne Shire | 30/06/2004 | | |
| MCNAUGHTON STREET | CHATSWORTH | Caramut-Chatsworth Rd | Moffats Lane (Shalders St) | 276 | Class 5b | RD003237 | 7090 | Moyne Shire | 30/06/2004 | | |
| MCNAUGHTON STREET | CHATSWORTH | Moffats Lane (Shalders St) | 0.03km north Moffats Lane (Shalders St) | 30 | Class 5b | RD003238 | 7090 | Moyne Shire | 30/06/2004 | | |
| MCNIFFS ROAD | CURDIEVALE | Boggy Creek Rd | Whiskey Creek Rd | 1203 | Class 5b | RD002760 | 5064 | Moyne Shire | 30/06/2004 | | |
| MCRAES LANE | ELLERSLIE | Hopkins Hwy | Fosters Ln | 4750 | Class 5b | RD002817 | 5097 | Moyne Shire | 30/06/2004 | | |
| MCSWAINS ROAD | FRAMLINGHAM | Hopkins Hwy | Framlingham Rd | 2800 | Class 5b | RD002781 | 5077 | Moyne Shire | 30/06/2004 | | |
| MCSWEENS ROAD | ROSEBROOK | Ross Ln | 0.69km north Ross Ln | 687 | Class 5a | RD001478 | 4142 | Moyne Shire | 30/06/2004 | | |
| MCVICAR STREET | KOROIT | High St | Penshurst-Warmambool Rd | 1178 | Class 5a | RD001479 | 6097 | Moyne Shire | 30/06/2004 | | |
| MEADES LANE | GARVOC | Princes Hwy | 1.86km north Princes Hwy | 1860 | Class 5b | RD002744 | 5048 | Moyne Shire | 30/06/2004 | | |
| MELFORD DRIVE | PORT FAIRY | Philips St | 0.06km west Philips St | 58 | Class 5a | RD001480 | 6222 | Moyne Shire | 26/10/2010 | | Created through Subdivision PS533466 |
| MEMBREYS ROAD | MEPUNGA EAST | Great Ocean Rd | 0.83km north Great Ocean Rd | 830 | Class 5a | RD001481 | 4016 | Moyne Shire | 30/06/2004 | | |
| MEMBREYS ROAD | MEPUNGA EAST | 0.83km north Great Ocean Rd | Moreys Rd | 693 | Class 5a | RD001482 | 4016 | Moyne Shire | 30/06/2004 | | |
| MEMBREYS ROAD | NARINGAL | Moreys Rd | 0.85km north Moreys Rd | 848 | Class 5a | RD001483 | 4016 | Moyne Shire | 30/06/2004 | | |
| MEMBREYS ROAD | NARINGAL | 0.85km north Moreys Rd | Barretts Rd | 780 | Class 5a | RD001484 | 4016 | Moyne Shire | 30/06/2004 | | |
| MEMBREYS ROAD | NARINGAL | Barretts Rd | 0.86km north Barretts Rd | 860 | Class 5a | RD001485 | 4016 | Moyne Shire | 30/06/2004 | | |
| MEMBREYS ROAD | NARINGAL | 0.86km north Barretts Rd | 0.02km south Cobden-Warmambool Rd | 740 | Class 5a | RD001486 | 4016 | Moyne Shire | 30/06/2004 | | |
| MEMBREYS ROAD | MACARTHUR | Ardonachie School Rd | Lake Gorrie Rd | 475 | Class 5b | RD002971 | 5232 | Moyne Shire | 30/06/2004 | | |
| MEPUNGA EAST SCHOOL ROAD | MEPUNGA EAST | Kings Rd | 0.95km north Kings Rd | 948 | Class 5a | RD001487 | 4015 | Moyne Shire | 30/06/2004 | | |
| MEPUNGA EAST SCHOOL ROAD | MEPUNGA EAST | 0.95km north Kings Rd | 1.90km north Kings Rd | 952 | Class 5a | RD001488 | 4015 | Moyne Shire | 30/06/2004 | | |
| MEPUNGA EAST SCHOOL ROAD | MEPUNGA EAST | 1.90km north Kings Rd | 2.13km north Kings Rd | 232 | Class 5a | RD001489 | 4015 | Moyne Shire | 30/06/2004 | | |
| MEPUNGA EAST SCHOOL ROAD | MEPUNGA EAST | 2.13km north Kings Rd | 2.82km north Kings Rd | 688 | Class 5a | RD001490 | 4015 | Moyne Shire | 30/06/2004 | | |
| MEPUNGA EAST SCHOOL ROAD | MEPUNGA EAST | 2.82km north Kings Rd | Great Ocean Rd | 451 | Class 5a | RD001491 | 4015 | Moyne Shire | 30/06/2004 | | |
| MERRITT STREET | PETERBOROUGH | 0.75km west Macgillivray Rd | Macgillivray Rd | 751 | Class 5a | RD001492 | 6058 | Moyne Shire | 30/06/2004 | | |
| MERRITT STREET | PETERBOROUGH | 0.75km west Macgillivray Rd | 0.77km west Macgillivray Rd | 29 | Class 5a | RD001493 | 6058 | Moyne Shire | 17/01/2011 | | |
| MERRI VIEW ROAD | WOODFORD | Blighs Rd | 0.38km east Blighs Rd | 381 | Class 5a | RD001494 | 4057 | Moyne Shire | 30/06/2004 | | |
| MEULENDYKS ROAD | CARAMUT | William St | Garveys Rd | 249 | Class 5b | RD003163 | 7029 | Moyne Shire | 30/06/2004 | | |
| MILL STREET | MORTLAKE | Mount Rd | Webster St | 332 | Class 5a | RD001496 | 6014 | Moyne Shire | 30/06/2004 | | |
| MILL STREET | MORTLAKE | Webster St | Mortlake-Ararat Rd | 698 | Class 5a | RD001497 | 6014 | Moyne Shire | 30/06/2004 | | |
| MILL STREET | KOROIT | High St | McVicar St | 547 | Class 5a | RD001498 | 6113 | Moyne Shire | 30/06/2004 | | |
| MILL STREET | MORTLAKE | Prentices Ln | 0.10km west Mount Rd | 502 | Class 5b | RD003110 | 6014 | Moyne Shire | 30/06/2004 | | |
| MILL STREET | MORTLAKE | 0.10km west Mount Rd | Mount Rd | 102 | Class 5b | RD003111 | 6014 | Moyne Shire | 30/06/2004 | | |
| MILLARDS ROAD | LAANG | 0.72km west Garvoc-Laang Rd | Garvoc-Laang Rd | 724 | Class 5b | RD002710 | 5021 | Moyne Shire | 30/06/2004 | | |



MOYNE SHIRE COUNCIL

Register of Public Roads 2025

| Road Name | Locality | Start | End | Length | Class | Asset ID | Road Number | Responsibility | Date Road Made Public | Date Road Ceased Public | Legislation / Alternate Name / Comments |
|------------------------|-------------|--------------------------------------|--------------------------------------|--------|----------|----------|-------------|----------------|-----------------------|-------------------------|---|
| MILLERS LANE | DENNINGTON | Illowa Rd | 0.57km south Illowa Rd | 571 | Class 5a | RD001499 | 4161 | Moyne Shire | 30/06/2004 | | |
| MILLS CRESCENT | PORT FAIRY | Ocean Dr | 0.22km north Ocean Drive | 217 | Class 5a | RD001500 | 6147 | Moyne Shire | 30/06/2004 | | |
| MILLS CRESCENT | PORT FAIRY | 0.22km north Ocean Drive | 0.37km north Ocean Drive | 155 | Class 5a | RD003393 | 6147 | Moyne Shire | 28/10/2016 | | Created through Subdivision |
| MILLSTEEDS ROAD | HAWKESDALE | 1.56km west Peshurst-Warrnambool Rd | Peshurst-Warrnambool Rd | 1560 | Class 5b | RD002959 | 5221 | Moyne Shire | 30/06/2004 | | |
| MINHAMITE STREET | MACARTHUR | Macarthur-Hawkesdale Rd | Boundary St | 186 | Class 5b | RD003223 | 7078 | Moyne Shire | 30/06/2004 | | |
| MINHAMITE-CARAMUT ROAD | MINHAMITE | Peshurst-Warrnambool Rd | 0.62km east Peshurst-Warrnambool Rd | 617 | Class 5a | RD001501 | 2001 | Moyne Shire | 30/06/2004 | | |
| MINHAMITE-CARAMUT ROAD | MINHAMITE | 0.62km east Peshurst-Warrnambool Rd | 1.70km east Peshurst-Warrnambool Rd | 1078 | Class 5a | RD001502 | 2001 | Moyne Shire | 30/06/2004 | | |
| MINHAMITE-CARAMUT ROAD | MINHAMITE | 1.70km east Peshurst-Warrnambool Rd | 2.98km east Peshurst-Warrnambool Rd | 1284 | Class 5a | RD001503 | 2001 | Moyne Shire | 30/06/2004 | | |
| MINHAMITE-CARAMUT ROAD | MINHAMITE | 2.98km east Peshurst-Warrnambool Rd | 3.66 km east Peshurst-Warrnambool Rd | 686 | Class 5a | RD001504 | 2001 | Moyne Shire | 30/06/2004 | | |
| MINHAMITE-CARAMUT ROAD | MINHAMITE | Seal Change | 4.66 East of Peshurst Warrnambool Rd | 995 | Class 5a | RD001505 | 2001 | Moyne Shire | 30/06/2004 | | |
| MINHAMITE-CARAMUT ROAD | MINHAMITE | 4.66 km east Peshurst-Warrnambool Rd | Koorling Rd | 351 | Class 5a | RD001506 | 2001 | Moyne Shire | 30/06/2004 | | |
| MINHAMITE-CARAMUT ROAD | MINHAMITE | Koorling Rd | 1.00km east Koorling Rd | 1002 | Class 5a | RD001507 | 2001 | Moyne Shire | 30/06/2004 | | |
| MINHAMITE-CARAMUT ROAD | MINHAMITE | 1.00km east Koorling Rd | 2.00km east Koorling Rd | 996 | Class 5a | RD001508 | 2001 | Moyne Shire | 30/06/2004 | | |
| MINHAMITE-CARAMUT ROAD | MINHAMITE | 2.00km east Koorling Rd | 2.76km east Koorling Rd | 759 | Class 5a | RD001509 | 2001 | Moyne Shire | 30/06/2004 | | |
| MINHAMITE-CARAMUT ROAD | MINHAMITE | 2.76km east Koorling Rd | 3.49km east Koorling Rd | 734 | Class 5a | RD001510 | 2001 | Moyne Shire | 30/06/2004 | | |
| MINHAMITE-CARAMUT ROAD | CARAMUT | 3.49km east Koorling Rd | 4.29km east Koorling Rd | 798 | Class 5a | RD001511 | 2001 | Moyne Shire | 30/06/2004 | | |
| MINHAMITE-CARAMUT ROAD | CARAMUT | 4.29km east Koorling Rd | 4.72km east Koorling Rd | 495 | Class 5a | RD001512 | 2001 | Moyne Shire | 30/06/2004 | | |
| MINHAMITE-CARAMUT ROAD | CARAMUT | 4.72km east Koorling Rd | 5.18km east Koorling Rd | 391 | Class 5a | RD001513 | 2001 | Moyne Shire | 30/06/2004 | | |
| MINHAMITE-CARAMUT ROAD | CARAMUT | 5.18km east Koorling Rd | 6.53km east Koorling Rd | 1352 | Class 5a | RD001514 | 2001 | Moyne Shire | 30/06/2004 | | |
| MINHAMITE-CARAMUT ROAD | CARAMUT | 6.53km east Koorling Rd | 7.38km east Koorling Rd | 851 | Class 5a | RD001515 | 2001 | Moyne Shire | 30/06/2004 | | |
| MINHAMITE-CARAMUT ROAD | CARAMUT | 7.38km east Koorling Rd | 8.12km east Koorling Rd | 738 | Class 5a | RD001516 | 2001 | Moyne Shire | 30/06/2004 | | |
| MINHAMITE-CARAMUT ROAD | CARAMUT | 8.12km east Koorling Rd | 9.01km east Koorling Rd | 896 | Class 5a | RD001517 | 2001 | Moyne Shire | 30/06/2004 | | |
| MINHAMITE-CARAMUT ROAD | CARAMUT | 9.01km east Koorling Rd | 9.73km east Koorling Rd | 722 | Class 5a | RD001518 | 2001 | Moyne Shire | 30/06/2004 | | |
| MINHAMITE-CARAMUT ROAD | CARAMUT | 9.73km east Koorling Rd | 0.60km east Purdeet Rd | 732 | Class 5a | RD001519 | 2001 | Moyne Shire | 30/06/2004 | | |
| MINHAMITE-CARAMUT ROAD | CARAMUT | 0.60km east Purdeet Rd | 0.73km east Purdeet Rd | 128 | Class 5a | RD001520 | 2001 | Moyne Shire | 30/06/2004 | | |
| MINHAMITE-CARAMUT ROAD | CARAMUT | 0.73km east Purdeet Rd | 1.74km east Purdeet Rd | 1016 | Class 5a | RD001521 | 2001 | Moyne Shire | 30/06/2004 | | |
| MINHAMITE-CARAMUT ROAD | CARAMUT | 1.74km east Purdeet Rd | 2.38km east Purdeet Rd | 631 | Class 5a | RD001522 | 2001 | Moyne Shire | 30/06/2004 | | |
| MINHAMITE-CARAMUT ROAD | CARAMUT | 2.38km east Purdeet Rd | 3.38km east Purdeet Rd | 1002 | Class 5a | RD001523 | 2001 | Moyne Shire | 30/06/2004 | | |
| MINHAMITE-CARAMUT ROAD | CARAMUT | 3.38km east Purdeet Rd | Warrnambool-Caramut Rd | 925 | Class 5a | RD001524 | 2001 | Moyne Shire | 30/06/2004 | | |
| MINJAH NORTH ROAD | MINJAH | 3.17km west Warrnambool-Caramut Rd | 2.02km west Warrnambool-Caramut Rd | 1148 | Class 5b | RD001525 | 4115 | Moyne Shire | 30/06/2004 | | |
| MINJAH NORTH ROAD | MINJAH | 2.02km west Warrnambool-Caramut Rd | 0.99km west Warrnambool-Caramut Rd | 1033 | Class 5b | RD001526 | 4115 | Moyne Shire | 30/06/2004 | | |
| MINJAH NORTH ROAD | MINJAH | 0.99km west Warrnambool-Caramut Rd | Warrnambool-Caramut Rd | 986 | Class 5b | RD001527 | 4115 | Moyne Shire | 30/06/2004 | | |
| MINJAH-HAWKESDALE ROAD | HAWKESDALE | Peshurst-Warrnambool Rd | 1.04km east Peshurst-Warrnambool Rd | 1040 | Class 4 | RD001528 | 2002 | Moyne Shire | 30/06/2004 | | |
| MINJAH-HAWKESDALE ROAD | HAWKESDALE | 1.04km east Peshurst-Warrnambool Rd | 1.36km east Peshurst-Warrnambool Rd | 324 | Class 4 | RD001529 | 2002 | Moyne Shire | 30/06/2004 | | |
| MINJAH-HAWKESDALE ROAD | HAWKESDALE | 1.36km east Peshurst-Warrnambool Rd | 2.40km east Peshurst-Warrnambool Rd | 1039 | Class 4 | RD001530 | 2002 | Moyne Shire | 30/06/2004 | | |
| MINJAH-HAWKESDALE ROAD | HAWKESDALE | 2.40km east Peshurst-Warrnambool Rd | 2.69km east Peshurst-Warrnambool Rd | 351 | Class 4 | RD001531 | 2002 | Moyne Shire | 30/06/2004 | | |
| MINJAH-HAWKESDALE ROAD | HAWKESDALE | 2.69km east Peshurst-Warrnambool Rd | 3.72km east Peshurst-Warrnambool Rd | 966 | Class 4 | RD001532 | 2002 | Moyne Shire | 30/06/2004 | | |
| MINJAH-HAWKESDALE ROAD | HAWKESDALE | 3.72km east Peshurst-Warrnambool Rd | 4.37km east Peshurst-Warrnambool Rd | 650 | Class 4 | RD001533 | 2002 | Moyne Shire | 30/06/2004 | | |
| MINJAH-HAWKESDALE ROAD | HAWKESDALE | 4.37km east Peshurst-Warrnambool Rd | 5.41km east Peshurst-Warrnambool Rd | 1035 | Class 4 | RD001534 | 2002 | Moyne Shire | 30/06/2004 | | |
| MINJAH-HAWKESDALE ROAD | HAWKESDALE | 5.41km east Peshurst-Warrnambool Rd | 0.04km east Camerons Rd | 725 | Class 4 | RD001535 | 2002 | Moyne Shire | 30/06/2004 | | |
| MINJAH-HAWKESDALE ROAD | HAWKESDALE | 0.04km east Camerons Rd | 0.80km east Camerons Rd | 700 | Class 4 | RD001536 | 2002 | Moyne Shire | 30/06/2004 | | |
| MINJAH-HAWKESDALE ROAD | HAWKESDALE | 0.80km east Camerons Rd | 1.58km east Camerons Rd | 777 | Class 4 | RD001537 | 2002 | Moyne Shire | 30/06/2004 | | |
| MINJAH-HAWKESDALE ROAD | HAWKESDALE | 1.58km east Camerons Rd | 1.85km east Camerons Rd | 272 | Class 4 | RD001538 | 2002 | Moyne Shire | 30/06/2004 | | |
| MINJAH-HAWKESDALE ROAD | MINJAH | 1.85km east Camerons Rd | 2.62km east Camerons Rd | 773 | Class 4 | RD001539 | 2002 | Moyne Shire | 30/06/2004 | | |
| MINJAH-HAWKESDALE ROAD | MINJAH | 2.62km east Camerons Rd | 2.87km east Camerons Rd | 253 | Class 4 | RD001540 | 2002 | Moyne Shire | 30/06/2004 | | |
| MINJAH-HAWKESDALE ROAD | MINJAH | 2.87km east Camerons Rd | 3.96km east Camerons Rd | 1085 | Class 4 | RD001541 | 2002 | Moyne Shire | 30/06/2004 | | |
| MINJAH-HAWKESDALE ROAD | MINJAH | 3.96km east Camerons Rd | 4.43 km east Camerons Rd | 470 | Class 4 | RD001542 | 2002 | Moyne Shire | 30/06/2004 | | |
| MINJAH-HAWKESDALE ROAD | MINJAH | 4.43 km east Camerons Rd | 5.06km east Camerons Rd | 615 | Class 4 | RD001543 | 2002 | Moyne Shire | 30/06/2004 | | |
| MINJAH-HAWKESDALE ROAD | MINJAH | 5.06km east Camerons Rd | Goodwood Rd | 529 | Class 4 | RD001544 | 2002 | Moyne Shire | 30/06/2004 | | |
| MINJAH-HAWKESDALE ROAD | MINJAH | Goodwood Rd | 1.06km east Goodwood Rd | 1059 | Class 4 | RD001545 | 2002 | Moyne Shire | 30/06/2004 | | |
| MINJAH-HAWKESDALE ROAD | MINJAH | 1.06km east Goodwood Rd | 1.62km east Goodwood Rd | 561 | Class 4 | RD001546 | 2002 | Moyne Shire | 30/06/2004 | | |
| MINJAH-HAWKESDALE ROAD | MINJAH | 1.62km east Goodwood Rd | 1.95km east Goodwood Rd | 436 | Class 4 | RD001547 | 2002 | Moyne Shire | 30/06/2004 | | |
| MINJAH-HAWKESDALE ROAD | WOOLSTHORPE | 1.95km east Goodwood Rd | 2.91km east Goodwood Rd | 854 | Class 4 | RD001548 | 2002 | Moyne Shire | 30/06/2004 | | |
| MINJAH-HAWKESDALE ROAD | MINJAH | 2.91km east Goodwood Rd | Warrnambool-Caramut Rd | 574 | Class 4 | RD001549 | 2002 | Moyne Shire | 30/06/2004 | | |
| MITCHELL STREET | HAWKESDALE | Austin St | Spring St | 143 | Class 5a | RD001550 | 7063 | Moyne Shire | 30/06/2004 | | |
| MITCHELL STREET | HAWKESDALE | O'Brien St | Church St | 173 | Class 5b | RD003205 | 7063 | Moyne Shire | 30/06/2004 | | |
| MITCHELL STREET | HAWKESDALE | Church St | Austin St | 473 | Class 5b | RD003206 | 7063 | Moyne Shire | 30/06/2004 | | |
| MODEL LANE | PORT FAIRY | Sandspit Rd | Princes Hwy | 1707 | Class 5a | RD001551 | 4152 | Moyne Shire | 30/06/2004 | | |
| MOFFATS LANE | CHATSWORTH | Hopkins Hill Rd | McNaughton St | 850 | Class 5b | RD003235 | 7089 | Moyne Shire | 30/06/2004 | | Alt Name SHALDERS STREET |
| MOFFATS LANE | CHATSWORTH | McNaughton St | Anderson St | 130 | Class 5b | RD003236 | 7089 | Moyne Shire | 30/06/2004 | | Alt Name SHALDERS STREET |
| MOLONEYS ROAD | WARRONG | Warrong Siding Rd | Gladmans Rd | 1879 | Class 5b | RD002893 | 5164 | Moyne Shire | 30/06/2004 | | |
| MONCK STREET | YAMBUK | Princes Hwy | Fingerboard Rd | 449 | Class 5a | RD001552 | 6077 | Moyne Shire | 30/06/2004 | | |



MOYNE SHIRE COUNCIL

Register of Public Roads 2025

| Road Name | Locality | Start | End | Length | Class | Asset ID | Road Number | Responsibility | Date Road Made Public | Date Road Ceased Public | Legislation / Alternate Name / Comments |
|-----------------------------|------------------|--|--|--------|----------|----------|-------------|----------------|-----------------------|-------------------------|---|
| MONKS LANE | PANMURE | Princes Hwy | 0.28km north Princes Hwy | 283 | Class 5b | RD003146 | 7012 | Moyne Shire | 30/06/2004 | | |
| MONTGOMERY WAY | MORTLAKE | Jamieson Ave | 150m South Jamieson Ave | 150 | Class 5a | RD003461 | 7104 | Moyne Shire | 30/06/2004 | | |
| MONTGOMERY WAY | MORTLAKE | 150m South Jamieson Ave | Boundary Road | 370 | Class 5b | RD003462 | 7104 | Moyne Shire | 30/06/2004 | | |
| MOONEYS ROAD | PANMURE | Farys Rd | Warrumyea Rd | 1230 | Class 5b | RD002726 | 5037 | Moyne Shire | 30/06/2004 | | |
| MOREYS ROAD | NULLAWARRE NORTH | Bartons Rd | 0.84km east Bartons Rd | 839 | Class 5a | RD001553 | 2035 | Moyne Shire | 30/06/2004 | | |
| MOREYS ROAD | NULLAWARRE NORTH | 0.84km east Bartons Rd | Couchs Rd | 782 | Class 5a | RD001554 | 2035 | Moyne Shire | 30/06/2004 | | |
| MOREYS ROAD | NULLAWARRE NORTH | Couchs Rd | 0.86km east Couchs Rd | 862 | Class 5a | RD001555 | 2035 | Moyne Shire | 30/06/2004 | | |
| MOREYS ROAD | NULLAWARRE NORTH | 0.86km east Couchs Rd | Baileys Rd (south section) | 741 | Class 5a | RD001556 | 2035 | Moyne Shire | 30/06/2004 | | |
| MOREYS ROAD | NULLAWARRE NORTH | Baileys Rd (south Section) | 0.62km east Baileys Rd (south Section) | 871 | Class 5a | RD001557 | 2035 | Moyne Shire | 30/06/2004 | | |
| MOREYS ROAD | NULLAWARRE NORTH | 0.62km east Baileys Rd (south Section) | 1.20km east Baileys Rd (south Section) | 325 | Class 5a | RD001558 | 2035 | Moyne Shire | 30/06/2004 | | |
| MOREYS ROAD | NULLAWARRE NORTH | 1.20km east Baileys Rd (south Section) | 2.11km east Baileys Rd (south Section) | 830 | Class 5a | RD001559 | 2035 | Moyne Shire | 30/06/2004 | | |
| MOREYS ROAD | NULLAWARRE NORTH | 2.11km east Baileys Rd (south Section) | 3.17km east Baileys Rd (south Section) | 755 | Class 5a | RD001560 | 2035 | Moyne Shire | 30/06/2004 | | |
| MOREYS ROAD | NULLAWARRE NORTH | 3.17km east Baileys Rd (south Section) | 4.21km east Baileys Rd (south Section) | 1432 | Class 5a | RD001561 | 2035 | Moyne Shire | 30/06/2004 | | |
| MOREYS ROAD | AYRFORD | 4.21km east Baileys Rd (south Section) | 4.81km east Baileys Rd (south Section) | 597 | Class 5a | RD001562 | 2035 | Moyne Shire | 30/06/2004 | | |
| MOREYS ROAD | AYRFORD | 4.81km east Baileys Rd (south Section) | Ayresford Rd | 557 | Class 5a | RD001563 | 2035 | Moyne Shire | 30/06/2004 | | |
| MOREYS ROAD | MEPUNGA | Reas Rd | Membreys Rd | 2030 | Class 5b | RD002606 | 2035 | Moyne Shire | 30/06/2004 | | |
| MOREYS ROAD | MEPUNGA EAST | Membreys Rd | Bartons Rd | 4855 | Class 5b | RD002607 | 2035 | Moyne Shire | 30/06/2004 | | |
| MORTLAKE-FRAMLINGHAM ROAD | FRAMLINGHAM EAST | 0.01km east Wintons Ln | 1.16 km east Wintons Ln | 1145 | Class 4 | RD001564 | 2024 | Moyne Shire | 30/06/2004 | | |
| MORTLAKE-FRAMLINGHAM ROAD | FRAMLINGHAM EAST | 1.16 km east Wintons Ln | 2.09km east Wintons Ln | 933 | Class 4 | RD001565 | 2024 | Moyne Shire | 30/06/2004 | | |
| MORTLAKE-FRAMLINGHAM ROAD | THE SISTERS | 2.09km east Wintons Ln | 2.94km east Wintons Ln | 847 | Class 4 | RD001566 | 2024 | Moyne Shire | 30/06/2004 | | |
| MORTLAKE-FRAMLINGHAM ROAD | THE SISTERS | 2.94km east Wintons Ln | 3.72km east Wintons Ln | 781 | Class 4 | RD001567 | 2024 | Moyne Shire | 30/06/2004 | | |
| MORTLAKE-FRAMLINGHAM ROAD | THE SISTERS | 3.72km east Wintons Ln | 4.15 km east Wintons Ln | 434 | Class 4 | RD001568 | 2024 | Moyne Shire | 30/06/2004 | | |
| MORTLAKE-FRAMLINGHAM ROAD | THE SISTERS | 4.15 km east Wintons Ln | 0.10km east Occupation Ln | 726 | Class 4 | RD001569 | 2024 | Moyne Shire | 30/06/2004 | | |
| MORTLAKE-FRAMLINGHAM ROAD | THE SISTERS | 0.10km east Occupation Ln | 0.09km west Sisters-Noorat Rd | 1274 | Class 4 | RD001570 | 2024 | Moyne Shire | 30/06/2004 | | |
| MORTLAKE-FRAMLINGHAM ROAD | THE SISTERS | 0.09km west Sisters-Noorat Rd | 0.97km north Sister-Noorat Rd | 980 | Class 4 | RD001571 | 2024 | Moyne Shire | 30/06/2004 | | |
| MORTLAKE-FRAMLINGHAM ROAD | THE SISTERS | 0.97km north Sister-Noorat Rd | 2.11km north Sisters-Noorat Rd | 1112 | Class 4 | RD001572 | 2024 | Moyne Shire | 30/06/2004 | | |
| MORTLAKE-FRAMLINGHAM ROAD | THE SISTERS | 2.11km north Sisters-Noorat Rd | 0.05km north Londrigans Ln | 800 | Class 4 | RD001573 | 2024 | Moyne Shire | 30/06/2004 | | |
| MORTLAKE-FRAMLINGHAM ROAD | THE SISTERS | 0.05km north Londrigans Ln | 1.09km north Londrigans Ln | 1044 | Class 4 | RD001574 | 2024 | Moyne Shire | 30/06/2004 | | |
| MORTLAKE-FRAMLINGHAM ROAD | THE SISTERS | 1.09km north Londrigans Ln | 1.57km north Londrigans Ln | 484 | Class 4 | RD001575 | 2024 | Moyne Shire | 30/06/2004 | | |
| MORTLAKE-FRAMLINGHAM ROAD | THE SISTERS | 1.57km north Londrigans Ln | 2.84km north Londrigans Ln | 425 | Class 4 | RD001576 | 2024 | Moyne Shire | 30/06/2004 | | |
| MORTLAKE-FRAMLINGHAM ROAD | THE SISTERS | 2.84km north Londrigans Ln | 3.13km north Londrigans Ln | 359 | Class 4 | RD001577 | 2024 | Moyne Shire | 30/06/2004 | | |
| MORTLAKE-FRAMLINGHAM ROAD | THE SISTERS | 3.13km north Londrigans Ln | 0.20km north Chamallak Ln | 286 | Class 4 | RD001578 | 2024 | Moyne Shire | 30/06/2004 | | |
| MORTLAKE-FRAMLINGHAM ROAD | MORTLAKE | 0.20km north Chamallak Ln | 0.73km north Chamallak Ln | 574 | Class 4 | RD001579 | 2024 | Moyne Shire | 30/06/2004 | | |
| MORTLAKE-FRAMLINGHAM ROAD | MORTLAKE | 0.73km north Chamallak Ln | 0.90km north Chamallak Ln | 169 | Class 4 | RD001580 | 2024 | Moyne Shire | 30/06/2004 | | |
| MORTLAKE-FRAMLINGHAM ROAD | MORTLAKE | 0.90km north Chamallak Ln | 1.08km north Chamallak Ln | 182 | Class 4 | RD001581 | 2024 | Moyne Shire | 30/06/2004 | | |
| MORTLAKE-FRAMLINGHAM ROAD | MORTLAKE | 1.08km north Chamallak Ln | 0.03km north Grinters Ln | 552 | Class 4 | RD001582 | 2024 | Moyne Shire | 30/06/2004 | | |
| MORTLAKE-FRAMLINGHAM ROAD | MORTLAKE | 0.03km north Grinters Ln | 1.26km north Grinters Ln | 1226 | Class 4 | RD001583 | 2024 | Moyne Shire | 30/06/2004 | | |
| MORTLAKE-FRAMLINGHAM ROAD | MORTLAKE | 1.26km north Grinters Ln | Hinkleys Ln | 361 | Class 4 | RD001584 | 2024 | Moyne Shire | 30/06/2004 | | |
| MORTLAKE-FRAMLINGHAM ROAD | MORTLAKE | Hinkleys Ln | 0.45km north Hinkleys Ln | 446 | Class 4 | RD001585 | 2024 | Moyne Shire | 30/06/2004 | | |
| MORTLAKE-FRAMLINGHAM ROAD | MORTLAKE | 0.45km north Hinkleys Ln | 1.06km north Hinkleys Ln | 617 | Class 4 | RD001586 | 2024 | Moyne Shire | 30/06/2004 | | |
| MORTLAKE-FRAMLINGHAM ROAD | MORTLAKE | 1.06km north Hinkleys Ln | 20m west Terang-Mortlake Rd | 1243 | Class 4 | RD001587 | 2024 | Moyne Shire | 30/06/2004 | | |
| MORTONS LANE | CARAMUT | Mustons Ln | Estate Rd | 1605 | Class 6 | RD003319 | 8121 | Moyne Shire | 30/06/2004 | | |
| MOUNT ROAD | MORTLAKE | Hopetoun St | Waggas Ln | 505 | Class 5a | RD001588 | 6000 | Moyne Shire | 30/06/2004 | | |
| MOUSTRAYS ROAD | CODRINGTON | Princes Hwy | 1.01km north Princes Hwy | 1005 | Class 5a | RD001589 | 4216 | Moyne Shire | 30/06/2004 | | |
| MOUSTRAYS ROAD | CODRINGTON | 1.01km north Princes Hwy | 1.82km north Princes Hwy | 816 | Class 5a | RD001590 | 4216 | Moyne Shire | 30/06/2004 | | |
| MOUSTRAYS ROAD | BESSIEBELLE | 1.82km north Princes Hwy | Sandy Ln | 3273 | Class 6 | RD002673 | 4216 | Moyne Shire | 30/06/2004 | | |
| MOYNE COURT | PORT FAIRY | Griffiths St | 0.09km east Griffiths St | 86 | Class 5a | RD001591 | 6131 | Moyne Shire | 30/06/2004 | | |
| MOYNE FALLS-HAWKESDALE ROAD | MACARTHUR | Macarthur-Hawkesdale Rd | 1.78 km south Macarthur-Hawkesdale Rd | 1775 | Class 4 | RD001592 | 2064 | Moyne Shire | 30/06/2004 | | |
| MOYNE FALLS-HAWKESDALE ROAD | MACARTHUR | 1.78 km south Macarthur-Hawkesdale Rd | 0.50 Sth of Nagorckas Rd | 1095 | Class 4 | RD001593 | 2064 | Moyne Shire | 30/06/2004 | | |
| MOYNE FALLS-HAWKESDALE ROAD | HAWKESDALE | 0.50 Sth of Nagorckas Rd | 1.12km south Nagorckas Rd | 1066 | Class 4 | RD001594 | 2064 | Moyne Shire | 30/06/2004 | | |
| MOYNE FALLS-HAWKESDALE ROAD | HAWKESDALE | 1.12km south Nagorckas Rd | 1.92km south Nagorckas Rd | 803 | Class 4 | RD001595 | 2064 | Moyne Shire | 30/06/2004 | | |
| MOYNE FALLS-HAWKESDALE ROAD | HAWKESDALE | 1.92km south Nagorckas Rd | 2.98km south Nagorckas Rd | 1058 | Class 4 | RD001596 | 2064 | Moyne Shire | 30/06/2004 | | |
| MOYNE FALLS-HAWKESDALE ROAD | HAWKESDALE | 2.98km south Nagorckas Rd | 3.49km south Nagorckas Rd | 514 | Class 4 | RD001597 | 2064 | Moyne Shire | 30/06/2004 | | |
| MOYNE FALLS-HAWKESDALE ROAD | HAWKESDALE | 3.49km south Nagorckas Rd | 4.52km south Nagorckas Rd | 1031 | Class 4 | RD001598 | 2064 | Moyne Shire | 30/06/2004 | | |
| MOYNE FALLS-HAWKESDALE ROAD | HAWKESDALE | 4.52km south Nagorckas Rd | 4.89km south Nagorckas Rd | 362 | Class 4 | RD001599 | 2064 | Moyne Shire | 30/06/2004 | | |
| MOYNE FALLS-HAWKESDALE ROAD | HAWKESDALE | 4.89km south Nagorckas Rd | 5.47km south Nagorckas Rd | 586 | Class 4 | RD001600 | 2064 | Moyne Shire | 30/06/2004 | | |
| MOYNE FALLS-HAWKESDALE ROAD | HAWKESDALE | 5.47km south Nagorckas Rd | Kangertong Rd | 540 | Class 4 | RD001601 | 2064 | Moyne Shire | 30/06/2004 | | |
| MOYNE FALLS-HAWKESDALE ROAD | HAWKESDALE | Kangertong Rd | 1.01km south Kangertong Rd | 1012 | Class 4 | RD001602 | 2064 | Moyne Shire | 30/06/2004 | | |
| MOYNE FALLS-HAWKESDALE ROAD | HAWKESDALE | 1.01km south Kangertong Rd | 1.79km south Kangertong Rd | 779 | Class 4 | RD001603 | 2064 | Moyne Shire | 30/06/2004 | | |
| MOYNE FALLS-HAWKESDALE ROAD | HAWKESDALE | 1.79km south Kangertong Rd | 2.62km south Kangertong Rd | 826 | Class 4 | RD001604 | 2064 | Moyne Shire | 30/06/2004 | | |
| MOYNE FALLS-HAWKESDALE ROAD | HAWKESDALE | 2.62km south Kangertong Rd | 2.99km south Kangertong Rd | 370 | Class 4 | RD001605 | 2064 | Moyne Shire | 30/06/2004 | | |
| MOYNE FALLS-HAWKESDALE ROAD | HAWKESDALE | 2.99km south Kangertong Rd | 3.84km south Kangertong Rd | 852 | Class 4 | RD001606 | 2064 | Moyne Shire | 30/06/2004 | | |



MOYNE SHIRE COUNCIL

Register of Public Roads 2025

| Road Name | Locality | Start | End | Length | Class | Asset ID | Road Number | Responsibility | Date Road Made Public | Date Road Ceased Public | Legislation / Alternate Name / Comments |
|-----------------------------|--------------|--------------------------------------|--------------------------------------|--------|----------|----------|-------------|----------------|-----------------------|-------------------------|---|
| MOYNE FALLS-HAWKESDALE ROAD | HAWKESDALE | 3.84km south Kangertong Rd | 4.87km south Kangertong Rd | 1034 | Class 4 | RD001607 | 2064 | Moyné Shire | 30/06/2004 | | |
| MOYNE FALLS-HAWKESDALE ROAD | HAWKESDALE | 4.87km south Kangertong Rd | Penshurst-Warrambool Rd | 365 | Class 4 | RD001608 | 2064 | Moyné Shire | 30/06/2004 | | |
| MT ECCLES ROAD | MACARTHUR | National Park entrance | Natural Bridge Rd | 713 | Class 4 | RD001610 | 2063 | Moyné Shire | 30/06/2004 | | |
| MT ECCLES ROAD | MACARTHUR | Natural Bridge Rd | 0.85km north Natural Bridge Rd | 777 | Class 4 | RD001611 | 2063 | Moyné Shire | 30/06/2004 | | |
| MT ECCLES ROAD | MACARTHUR | 0.85km north Natural Bridge Rd | 1.37km north Natural Bridge Rd | 596 | Class 4 | RD001612 | 2063 | Moyné Shire | 30/06/2004 | | |
| MT ECCLES ROAD | MACARTHUR | 1.37km north Natural Bridge Rd | 2.36km north Natural Bridge Rd | 789 | Class 4 | RD001613 | 2063 | Moyné Shire | 30/06/2004 | | |
| MT ECCLES ROAD | MACARTHUR | 2.36km north Natural Bridge Rd | 0.21km east Christies Rd | 915 | Class 4 | RD001614 | 2063 | Moyné Shire | 30/06/2004 | | |
| MT ECCLES ROAD | MACARTHUR | 0.21km east Christies Rd | Ardonachie School Rd | 714 | Class 4 | RD001615 | 2063 | Moyné Shire | 30/06/2004 | | |
| MT ECCLES ROAD | MACARTHUR | Ardonachie School Rd | 0.70km east Ardonachie School Rd | 698 | Class 4 | RD001616 | 2063 | Moyné Shire | 30/06/2004 | | |
| MT ECCLES ROAD | MACARTHUR | 0.70km east Ardonachie School Rd | 1.91km east Ardonachie School Rd | 1215 | Class 4 | RD001617 | 2063 | Moyné Shire | 30/06/2004 | | |
| MT ECCLES ROAD | MACARTHUR | 1.91km east Ardonachie School Rd | 2.91km east Ardonachie School Rd | 1000 | Class 4 | RD001618 | 2063 | Moyné Shire | 30/06/2004 | | |
| MT ECCLES ROAD | MACARTHUR | 2.91km east Ardonachie School Rd | Ardonachie St | 812 | Class 4 | RD001619 | 2063 | Moyné Shire | 30/06/2004 | | |
| MT ECCLES ROAD | MACARTHUR | Ardonachie St | Palmerston St | 364 | Class 4 | RD001620 | 2063 | Moyné Shire | 30/06/2004 | | Alt Road Name HECKFIELD STREET |
| MT ECCLES ROAD | MACARTHUR | Palmerston St | Hamilton-Port Fairy Rd | 138 | Class 4 | RD001621 | 2063 | Moyné Shire | 30/06/2004 | | Alt Road Name HECKFIELD STREET |
| MT FYANS LANE | DUNDONNELL | Dundonnell-Mortlake Rd | 1.04km east Dundonnell-Mortlake Rd | 1043 | Class 5a | RD001622 | 5116 | Moyné Shire | 30/06/2004 | | |
| MT FYANS LANE | DUNDONNELL | 1.04km east Dundonnell-Mortlake Rd | Darlington-Nerrin Rd | 959 | Class 5a | RD001623 | 5116 | Moyné Shire | 30/06/2004 | | |
| MT FYANS LANE | DUNDONNELL | 1.19km west Dundonnell-Mortlake Rd | Dundonnell-Mortlake Rd | 1186 | Class 6 | RD002838 | 5116 | Moyné Shire | 30/06/2004 | | |
| MT MISERY ROAD | BESSIEBELLE | Codrington-Bessiebelles Rd | Pallisters Rd | 3251 | Class 5b | RD003060 | 5305 | Moyné Shire | 30/06/2004 | | |
| MT MISERY ROAD | ORFORD | Pallisters Rd | Barkers Rd | 4914 | Class 5b | RD003061 | 5305 | Moyné Shire | 30/06/2004 | | |
| MT NAPIER ROAD | MACARTHUR | Macarthur-Hawkesdale Rd | 1.04km north Macarthur-Hawkesdale Rd | 1090 | Class 4 | RD001624 | 2072 | Moyné Shire | 30/06/2004 | | |
| MT NAPIER ROAD | MACARTHUR | 1.04km north Macarthur-Hawkesdale Rd | G Dysons Rd | 715 | Class 4 | RD001625 | 2072 | Moyné Shire | 30/06/2004 | | |
| MT TAURUS ROAD | WINSLOW | Thwaites Rd | 0.78km north Thwaites Rd | 1030 | Class 5a | RD001626 | 2014 | Moyné Shire | 30/06/2004 | | |
| MT TAURUS ROAD | WINSLOW | 0.78km north Thwaites Rd | 1.58km north Thwaites Rd | 590 | Class 5a | RD001627 | 2014 | Moyné Shire | 30/06/2004 | | |
| MT TAURUS ROAD | WINSLOW | 1.58km north Thwaites Rd | 2.01km north Thwaites Rd | 386 | Class 5a | RD001628 | 2014 | Moyné Shire | 30/06/2004 | | |
| MT TAURUS ROAD | WOOLSTHORPE | 2.01km north Thwaites Rd | 2.79km north Thwaites Rd | 784 | Class 5a | RD001629 | 2014 | Moyné Shire | 30/06/2004 | | |
| MT TAURUS ROAD | WOOLSTHORPE | 2.79km north Thwaites Rd | 3.13km north Thwaites Rd | 339 | Class 5a | RD001630 | 2014 | Moyné Shire | 30/06/2004 | | |
| MT TAURUS ROAD | WOOLSTHORPE | 3.13km north Thwaites Rd | 3.96km north Thwaites Rd | 828 | Class 5a | RD001631 | 2014 | Moyné Shire | 30/06/2004 | | |
| MT TAURUS ROAD | WOOLSTHORPE | 3.96km north Thwaites Rd | 4.35km north Thwaites Rd | 388 | Class 5a | RD001632 | 2014 | Moyné Shire | 30/06/2004 | | |
| MT TAURUS ROAD | WOOLSTHORPE | 4.35km north Thwaites Rd | Koroit-Woolsthorpe Rd | 1052 | Class 5a | RD001633 | 2014 | Moyné Shire | 30/06/2004 | | |
| MUDDY DAM ROAD | BROADWATER | 1.45km south Woolsthorpe-Heywood Rd | Woolsthorpe-Heywood Rd | 1451 | Class 5b | RD003015 | 5266 | Moyné Shire | 30/06/2004 | | |
| MUGAVINS ROAD | KILLARNEY | Survey Ln | Princes Hwy | 825 | Class 5a | RD001634 | 4184 | Moyné Shire | 30/06/2004 | | |
| MURPHY STREET | KOROI | King Street | 158m north King Street | 158 | Class 5a | RD003815 | 6245 | Moyné Shire | 1/08/2022 | | Created through Subdivision PS838716 |
| MURRAY STREET | KIRKSTALL | Atkinson St | Woodward St | 253 | Class 5b | RD003203 | 7061 | Moyné Shire | 30/06/2004 | | |
| MURRAY STREET | KOROI | Black St | Irving's Ln | 118 | Class 5a | RD003228 | 7082 | Moyné Shire | 30/06/2004 | | |
| MUSTONS LANE | CARAMUT | Hamilton Hwy | 0.82km north Hamilton Hwy | 824 | Class 5a | RD001635 | 4102 | Moyné Shire | 30/06/2004 | | |
| MUSTONS LANE | CARAMUT | 0.82km north Hamilton Hwy | 1.19km north Hamilton Hwy | 296 | Class 5a | RD001636 | 4102 | Moyné Shire | 30/06/2004 | | |
| MUSTONS LANE | CARAMUT | 1.19km north Hamilton Hwy | 2.19km north Hamilton Hwy | 1070 | Class 5a | RD001637 | 4102 | Moyné Shire | 30/06/2004 | | |
| MUSTONS LANE | CARAMUT | 2.19km north Hamilton Hwy | Burchetts Ln | 649 | Class 5a | RD001638 | 4102 | Moyné Shire | 30/06/2004 | | |
| MUSTONS LANE | CARAMUT | Burchetts Ln | 1.80km north Burchetts Ln | 1800 | Class 6 | RD002648 | 4102 | Moyné Shire | 30/06/2004 | | |
| NAGORCKAS ROAD | WILLATOOK | Woolsthorpe-Heywood Rd | 0.42km north Woolsthorpe-Heywood Rd | 513 | Class 5a | RD001640 | 4157 | Moyné Shire | 30/06/2004 | | |
| NAGORCKAS ROAD | WILLATOOK | 0.42km north Woolsthorpe-Heywood Rd | 1.05km north Woolsthorpe-Heywood Rd | 539 | Class 5a | RD001641 | 4157 | Moyné Shire | 30/06/2004 | | |
| NAGORCKAS ROAD | WILLATOOK | 1.05km north Woolsthorpe-Heywood Rd | 2.15km north Woolsthorpe-Heywood Rd | 1098 | Class 5a | RD001642 | 4157 | Moyné Shire | 30/06/2004 | | |
| NAGORCKAS ROAD | HAWKESDALE | 2.15km north Woolsthorpe-Heywood Rd | 3.18km north Woolsthorpe-Heywood Rd | 1027 | Class 5a | RD001643 | 4157 | Moyné Shire | 30/06/2004 | | |
| NAGORCKAS ROAD | HAWKESDALE | 3.18km north Woolsthorpe-Heywood Rd | 4.05km north Woolsthorpe-Heywood Rd | 875 | Class 5a | RD001644 | 4157 | Moyné Shire | 30/06/2004 | | |
| NAGORCKAS ROAD | HAWKESDALE | 4.05km north Woolsthorpe-Heywood Rd | 4.86km north Woolsthorpe-Heywood Rd | 811 | Class 5a | RD001645 | 4157 | Moyné Shire | 30/06/2004 | | |
| NAGORCKAS ROAD | HAWKESDALE | 4.86km north Woolsthorpe-Heywood Rd | Kangertong Rd | 267 | Class 5a | RD001646 | 4157 | Moyné Shire | 30/06/2004 | | |
| NAGORCKAS ROAD | HAWKESDALE | Kangertong Rd | Moyné Falls Rd | 2905 | Class 5b | RD002660 | 4157 | Moyné Shire | 30/06/2004 | | |
| NAPIER COURT | PETERBOROUGH | Loch Ard St | 0.04km south Loch Ard St | 43 | Class 5a | RD001647 | 6224 | Moyné Shire | 26/10/2010 | | Created through Subdivision PS604232 |
| NARDOO ROAD | HAWKESDALE | 6.39km east Nagorckas Rd | 7.38km east Nagorckas Rd | 990 | Class 5a | RD001648 | 5205 | Moyné Shire | 30/06/2004 | | |
| NARDOO ROAD | HAWKESDALE | 7.38km east Nagorckas Rd | Kings Rd | 835 | Class 5a | RD001649 | 5205 | Moyné Shire | 30/06/2004 | | |
| NARDOO ROAD | HAWKESDALE | Kings Rd | Penshurst-Warrambool Rd | 845 | Class 5a | RD001650 | 5205 | Moyné Shire | 30/06/2004 | | |
| NARDOO ROAD | HAWKESDALE | Nagorckas Rd | 3.10km east Nagorckas Rd | 3100 | Class 5b | RD002940 | 5205 | Moyné Shire | 30/06/2004 | | |
| NARDOO ROAD | HAWKESDALE | 3.10km east Nagorckas Rd | 6.39km east Nagorckas Rd | 3285 | Class 5b | RD002941 | 5205 | Moyné Shire | 30/06/2004 | | |
| NARINGAL-PANMURE ROAD | NARINGAL | 20m north Cobden-Warrambool Rd | 1.04km north Cobden-Warrambool Rd | 1017 | Class 4 | RD001651 | 2022 | Moyné Shire | 30/06/2004 | | |
| NARINGAL-PANMURE ROAD | NARINGAL | 1.04km north Cobden-Warrambool Rd | Swans Ln | 831 | Class 4 | RD001652 | 2022 | Moyné Shire | 30/06/2004 | | |
| NARINGAL-PANMURE ROAD | NARINGAL | Swans Ln | 0.54km north Swans Ln | 542 | Class 4 | RD001653 | 2022 | Moyné Shire | 30/06/2004 | | |
| NARINGAL-PANMURE ROAD | NARINGAL | 0.54km north Swans Ln | 1.44km north Swans Ln | 899 | Class 4 | RD001654 | 2022 | Moyné Shire | 30/06/2004 | | |
| NARINGAL-PANMURE ROAD | PANMURE | 1.44km north Swans Ln | 2.00km north Swans Ln | 559 | Class 4 | RD001655 | 2022 | Moyné Shire | 30/06/2004 | | |
| NARINGAL-PANMURE ROAD | PANMURE | 2.00km north Swans Ln | 2.92km north Swans Ln | 916 | Class 4 | RD001656 | 2022 | Moyné Shire | 30/06/2004 | | |
| NARINGAL-PANMURE ROAD | PANMURE | 2.92km north Swans Ln | 3.52km north Swans Ln | 603 | Class 4 | RD001657 | 2022 | Moyné Shire | 30/06/2004 | | |
| NARINGAL-PANMURE ROAD | PANMURE | 3.52km north Swans Ln | Princes Hwy | 604 | Class 4 | RD001658 | 2022 | Moyné Shire | 30/06/2004 | | |
| NARONG LANE | HEXHAM | 3.57km west Woolsthorpe-Hexham Rd | Woolsthorpe-Hexham Rd | 3572 | Class 5b | RD002810 | 5093 | Moyné Shire | 30/06/2004 | | |



MOYNE SHIRE COUNCIL

Register of Public Roads 2025

| Road Name | Locality | Start | End | Length | Class | Asset ID | Road Number | Responsibility | Date Road Made Public | Date Road Ceased Public | Legislation / Alternate Name / Comments |
|----------------------|--------------|---------------------------------------|---------------------------------------|--------|----------|----------|-------------|----------------------|-----------------------|-------------------------|---|
| NATURAL BRIDGE ROAD | MACARTHUR | 0.10km south Mt Eccles Rd | Mt Eccles Rd | 103 | Class 5a | RD001659 | 5300 | Moyné Shire | 30/06/2004 | | |
| NATURAL BRIDGE ROAD | MACARTHUR | 0.89km south Mt Eccles Rd | 0.10km south Mt Eccles Rd | 790 | Class 5b | RD003053 | 5300 | Moyné Shire | 30/06/2004 | | |
| NEW BRIDGE ROAD | ELLERSLIE | Delaneys Ln | 0.87km south Delaneys Ln | 892 | Class 5a | RD001662 | 5092 | Moyné Shire | 30/06/2004 | | |
| NEW BRIDGE ROAD | ELLERSLIE | 0.87km south Delaneys Ln | Hopkins Hwy | 1158 | Class 5a | RD001663 | 5092 | Moyné Shire | 30/06/2004 | | |
| NEW BRIDGE ROAD | ELLERSLIE | Hexham-Ballangeich Rd | Hopkins River (Bridge) | 1814 | Class 5b | RD002808 | 5092 | Moyné Shire | 30/06/2004 | | |
| NEW BRIDGE ROAD | ELLERSLIE | Hopkins River (Bridge) | Delaneys Ln | 3806 | Class 5b | RD002809 | 5092 | Moyné Shire | 30/06/2004 | | |
| NEWFIELD STREET | PETERBOROUGH | Antares St | 0.08km south Antares St | 84 | Class 5b | RD003189 | 7052 | Moyné Shire | 26/10/2010 | | |
| NICHOLSON STREET | WOOLSTHORPE | 0.02km east Warrnambool-Caramut Rd | 0.26km east Warrnambool-Caramut Rd | 240 | Class 5a | RD003171 | 7036 | Moyné Shire | 30/06/2004 | | |
| NICHOLSONS ROAD | MEPUNGA | Chambers Rd | Childers Cove Rd | 1540 | Class 5b | RD002703 | 5014 | Moyné Shire | 30/06/2004 | | |
| NIELDS ROAD | MACARTHUR | Hamilton-Port Fairy Rd | Clover Camp Rd | 545 | Class 5b | RD002949 | 5213 | Moyné Shire | 30/06/2004 | | |
| NINE MILE CREEK ROAD | KOROIT | 0.02km north Penshurst-Warrnambool Rd | 1.02km north Penshurst-Warrnambool Rd | 1002 | Class 3 | RD001664 | 2015 | Moyné Shire | 30/06/2004 | | |
| NINE MILE CREEK ROAD | KOROIT | 1.02km north Penshurst-Warrnambool Rd | Kirkstall-Koroit Rd | 834 | Class 3 | RD001665 | 2015 | Moyné Shire | 30/06/2004 | | |
| NINE MILE CREEK ROAD | KOROIT | Kirkstall-Koroit Rd | 0.82km north Kirkstall-Koroit Rd | 816 | Class 5a | RD001666 | 2015 | Moyné Shire | 30/06/2004 | | |
| NINE MILE CREEK ROAD | KOROIT | 0.82km north Kirkstall-Koroit Rd | 1.32km north Kirkstall-Koroit Rd | 507 | Class 5a | RD001667 | 2015 | Moyné Shire | 30/06/2004 | | |
| NINE MILE CREEK ROAD | KOROIT | 1.32km north Kirkstall-Koroit Rd | 2.00km north Kirkstall-Koroit Rd | 680 | Class 5a | RD001668 | 2015 | Moyné Shire | 30/06/2004 | | |
| NINE MILE CREEK ROAD | KOROIT | 2.00km north Kirkstall-Koroit Rd | Kells Rd | 569 | Class 5a | RD001669 | 2015 | Moyné Shire | 30/06/2004 | | |
| NINE MILE CREEK ROAD | KOROIT | Kells Rd | 0.81km north Kells Rd | 809 | Class 5a | RD001670 | 2015 | Moyné Shire | 30/06/2004 | | |
| NINE MILE CREEK ROAD | KOROIT | 0.81km north Kells Rd | Gunns Rd | 564 | Class 5a | RD001671 | 2015 | Moyné Shire | 30/06/2004 | | |
| NINE MILE LANE | WOORNDOO | Mortlake-Ararat Rd | 4.36km east Mortlake-Ararat Rd | 4355 | Class 5b | RD002842 | 5120 | Moyné Shire | 30/06/2004 | | |
| NINE MILE LANE | WOORNDOO | 4.36km east Mortlake-Ararat Rd | Woorndoo-Darlington Rd | 3563 | Class 5b | RD002843 | 5120 | Moyné Shire | 30/06/2004 | | |
| NOBES ROAD | BESSIEBELLE | Codrington-Bessiebell Rd | 0.80km east Codrington-Bessiebell Rd | 799 | Class 5b | RD003283 | 8031 | Moyné Shire | 30/06/2004 | | |
| NOREMAC ROAD | HAWKESDALE | Kings Rd | Penshurst-Warrnambool Rd | 1759 | Class 5b | RD002947 | 5211 | Moyné Shire | 30/06/2004 | | |
| NORFOLK PLACE | PORT FAIRY | Princes Hwy | 0.20km east Princes Hwy | 199 | Class 5a | RD001672 | 6197 | Moyné Shire | 30/06/2004 | | |
| NORTH ROAD | MORTLAKE | Mortlake-Ararat Rd | 1.09km east Mortlake-Ararat Rd | 1093 | Class 5a | RD001673 | 4071 | Moyné Shire | 30/06/2004 | | Alt Name NORTH STATION ROAD |
| NORTH ROAD | MORTLAKE | 1.09km east Mortlake-Ararat Rd | 1.73km east Mortlake-Ararat Rd | 633 | Class 5a | RD001674 | 4071 | Moyné Shire | 30/06/2004 | | Alt Name NORTH STATION ROAD |
| NORTH ROAD | MORTLAKE | 1.73km east Mortlake-Ararat Rd | 2.94km east Mortlake-Ararat Rd | 1216 | Class 5a | RD001675 | 4071 | Moyné Shire | 30/06/2004 | | Alt Name NORTH STATION ROAD |
| NORTH ROAD | MORTLAKE | 2.94km east Mortlake-Ararat Rd | 4.10km east Mortlake-Ararat Rd | 1158 | Class 5a | RD001676 | 4071 | Moyné Shire | 30/06/2004 | | Alt Name NORTH STATION ROAD |
| NORTH ROAD | MORTLAKE | 4.10km east Mortlake-Ararat Rd | 5.54 km east Mortlake-Ararat Rd | 1435 | Class 5a | RD001677 | 4071 | Moyné Shire | 30/06/2004 | | Alt Name NORTH STATION ROAD |
| NORTH ROAD | MORTLAKE | 5.49km east Mortlake-Ararat Rd | Six Mile Ln | 4434 | Class 5b | RD002635 | 4071 | Moyné Shire | 30/06/2004 | | Alt Name NORTH STATION ROAD |
| NORTH STREET | KOROIT | Commercial Rd | Irving's Ln | 504 | Class 4 | RD001678 | 6107 | Moyné Shire | 30/06/2004 | | |
| NORTH STREET | KOROIT | Irving's Ln | 0.14km north Irving's Ln | 141 | Class 5a | RD001679 | 6107 | Moyné Shire | 30/06/2004 | | |
| O MASONS ROAD | BESSIEBELLE | Codrington-Bessiebell Rd | 0.45km north Princes Hwy | 808 | Class 6 | RD003044 | 5289 | Moyné Shire | 30/06/2004 | | |
| O'BRIEN STREET | HAWKESDALE | Ryans Rd | Mitchell St | 676 | Class 5b | RD003213 | 7070 | Moyné Shire | 30/06/2004 | | |
| O'BRIENS LANE | KOROIT | Koroit-Port Fairy Rd | Lake View Rd | 565 | Class 5a | RD001680 | 6118 | Moyné Shire | 30/06/2004 | | |
| OCCUPATION LANE | GARVOC | Princes Hwy | 0.64km north Princes Hwy | 644 | Class 4 | RD001681 | 2029 | Moyné Shire | 30/06/2004 | | |
| OCCUPATION LANE | GARVOC | 0.64km north Princes Hwy | 1.67km north | 1022 | Class 4 | RD001682 | 2029 | Moyné Shire | 30/06/2004 | | |
| OCCUPATION LANE | GARVOC | 1.67km north | 2.22km north Princes Hwy | 556 | Class 4 | RD001683 | 2029 | Moyné Shire | 30/06/2004 | | |
| OCCUPATION LANE | GARVOC | 2.22km north Princes Hwy | 3.20km north Princes Hwy | 975 | Class 4 | RD001684 | 2029 | Moyné Shire | 30/06/2004 | | |
| OCCUPATION LANE | GARVOC | 3.20km north Princes Hwy | Harneys Rd | 637 | Class 4 | RD001685 | 2029 | Moyné Shire | 30/06/2004 | | |
| OCCUPATION LANE | GARVOC | Harneys Rd | 1.15km north Harneys Rd | 1149 | Class 4 | RD001686 | 2029 | Moyné Shire | 30/06/2004 | | |
| OCCUPATION LANE | GARVOC | 1.15km north Harneys Rd | 2.18km north Harneys Rd | 1032 | Class 4 | RD001687 | 2029 | Moyné Shire | 30/06/2004 | | |
| OCCUPATION LANE | GARVOC | 2.18km north Harneys Rd | 2.67km north Harneys Rd | 484 | Class 4 | RD001688 | 2029 | Moyné Shire | 30/06/2004 | | |
| OCCUPATION LANE | GARVOC | 2.67km north Harneys Rd | 0.08km north Framlingham-Garvoc Rd | 658 | Class 4 | RD001689 | 2029 | Moyné Shire | 30/06/2004 | | |
| OCCUPATION LANE | GARVOC | 0.08km north Framlingham-Garvoc Rd | 0.87km north Framlingham-Garvoc Rd | 788 | Class 4 | RD001690 | 2029 | Moyné Shire | 30/06/2004 | | |
| OCCUPATION LANE | GARVOC | 0.87km north Framlingham-Garvoc Rd | 1.47km north Framlingham-Garvoc Rd | 535 | Class 4 | RD001691 | 2029 | Moyné Shire | 30/06/2004 | | |
| OCCUPATION LANE | GARVOC | 1.47km north Framlingham-Garvoc Rd | 2.26km north Framlingham-Garvoc Rd | 745 | Class 4 | RD001692 | 2029 | Moyné Shire | 30/06/2004 | | |
| OCCUPATION LANE | GARVOC | 2.26km north Framlingham-Garvoc Rd | Terang-Framlingham Rd | 665 | Class 4 | RD001693 | 2029 | Moyné Shire | 30/06/2004 | | |
| OCCUPATION LANE | THE SISTERS | Terang-Framlingham Rd | 0.01km north Terang-Framlingham Rd | 171 | Class 4 | RD001694 | 2029 | Moyné Shire | 30/06/2004 | | |
| OCCUPATION LANE | THE SISTERS | 0.01km north Terang-Framlingham Rd | 0.36km north Terang-Framlingham Rd | 263 | Class 4 | RD001695 | 2029 | Moyné Shire | 30/06/2004 | | |
| OCCUPATION LANE | THE SISTERS | 0.36km north Terang-Framlingham Rd | 1.15km north Terang-Framlingham Rd | 791 | Class 4 | RD001696 | 2029 | Moyné Shire | 30/06/2004 | | |
| OCCUPATION LANE | THE SISTERS | 1.15km north Terang-Framlingham Rd | 1.96km north Terang-Framlingham Rd | 807 | Class 4 | RD001697 | 2029 | Moyné Shire | 30/06/2004 | | |
| OCCUPATION LANE | THE SISTERS | 1.96km north Terang-Framlingham Rd | 2.72km north Terang-Framlingham Rd | 766 | Class 4 | RD001698 | 2029 | Moyné Shire | 30/06/2004 | | |
| OCCUPATION LANE | THE SISTERS | 2.72km north Terang-Framlingham Rd | Mortlake-Framlingham Rd | 272 | Class 4 | RD001699 | 2029 | Moyné Shire | 30/06/2004 | | |
| OCEAN DRIVE | PORT FAIRY | Anna Catherine Drive | Philip St | 456 | Class 4 | RD001700 | 6145 | Moyné Shire | 30/06/2004 | | |
| OCEAN DRIVE | PORT FAIRY | Philip St | 0.02km east Powling St | 286 | Class 4 | RD001701 | 6145 | Moyné Shire | 30/06/2004 | | |
| OCEAN DRIVE | PORT FAIRY | 0.02km east Powling St | 0.08km east Mills Cres | 391 | Class 4 | RD001702 | 6145 | Moyné Shire | 30/06/2004 | | |
| OCEAN DRIVE | PORT FAIRY | 0.08km east Mills Cres | 0.02km east James St | 517 | Class 4 | RD001703 | 6145 | Moyné Shire Freehold | 30/06/2004 | | |
| OCEAN DRIVE | PORT FAIRY | 0.02km east James St | 0.59km east James St | 570 | Class 4 | RD001704 | 6145 | Moyné Shire Freehold | 30/06/2004 | | |
| OCEAN DRIVE | PORT FAIRY | 0.59km east James St | 1.04km east James St | 446 | Class 4 | RD001705 | 6145 | Moyné Shire Freehold | 30/06/2004 | | |
| OCEAN DRIVE | PORT FAIRY | 1.04km east James St | Martins Point entrance | 161 | Class 4 | RD001706 | 6145 | Other | 30/06/2004 | | |
| O'DOWD COURT | PORT FAIRY | Powling St | 0.08km west Powling St | 79 | Class 5a | RD001707 | 6150 | Moyné Shire | 30/06/2004 | | |
| OFFICER STREET | MORTLAKE | Hood Ave | 0.40km north Hood Ave | 400 | Class 4 | RD001708 | 6002 | Moyné Shire | 30/06/2004 | | |



MOYNE SHIRE COUNCIL

Register of Public Roads 2025

| Road Name | Locality | Start | End | Length | Class | Asset ID | Road Number | Responsibility | Date Road Made Public | Date Road Ceased Public | Legislation / Alternate Name / Comments |
|-----------------------|----------------|---------------------------------------|---------------------------------------|--------|----------|----------|-------------|----------------|-----------------------|-------------------------|---|
| OFFICER STREET | MORTLAKE | 0.40km north Hood Ave | Hamilton Hwy | 152 | Class 4 | RD001709 | 6002 | Moyné Shire | 30/06/2004 | | |
| OFFICER STREET | MORTLAKE | Hamilton Hwy | Townsend St | 141 | Class 3 | RD001710 | 6002 | Moyné Shire | 30/06/2004 | | |
| OFFICER STREET | MORTLAKE | Townsend St | Boorook St | 233 | Class 3 | RD001711 | 6002 | Moyné Shire | 30/06/2004 | | |
| OFFICER STREET | MORTLAKE | Boorook St | Mill St | 334 | Class 4 | RD001712 | 6002 | Moyné Shire | 30/06/2004 | | |
| OFFICERS LANE | KOROIT | Penshurst-Warrnambool Rd | 0.76km north Penshurst-Warrnambool Rd | 761 | Class 5a | RD001713 | 4108 | Moyné Shire | 30/06/2004 | | |
| OFFICERS LANE | KOROIT | 0.76km north Penshurst-Warrnambool Rd | 1.59km north Penshurst-Warrnambool Rd | 825 | Class 5a | RD001714 | 4108 | Moyné Shire | 30/06/2004 | | |
| OFFICERS LANE | SOUTHERN CROSS | 1.59km north Penshurst-Warrnambool Rd | McCormack Rd | 878 | Class 5a | RD001715 | 4108 | Moyné Shire | 30/06/2004 | | |
| OFFICERS LANE | KOROIT | McCormack Rd | Jones Rd | 2201 | Class 5b | RD002651 | 4108 | Moyné Shire | 30/06/2004 | | |
| O'GRADYS LANE | KOROIT | Koroit-Port Fairy Rd | 0.40km west Koroit-Port Fairy Rd | 398 | Class 5b | RD003227 | 7081 | Moyné Shire | 30/06/2004 | | |
| O'KEEFES ROAD | WINSLOW | Tobins Rd | Harry Goods Rd | 777 | Class 5a | RD001716 | 5158 | Moyné Shire | 30/06/2004 | | |
| O'KEEFES ROAD | WINSLOW | Warrnambool-Caramut Rd | Dunnes Rd | 1233 | Class 5a | RD002882 | 5158 | Moyné Shire | 30/06/2004 | | |
| O'KEEFES ROAD | WINSLOW | Dunnes Rd | Tobins Rd | 1235 | Class 5b | RD002883 | 5158 | Moyné Shire | 30/06/2004 | | |
| OLD DEPOT LANE | MORTLAKE | Hampsons Ln | Hamilton Hwy | 1677 | Class 6 | RD003284 | 8032 | Moyné Shire | 30/06/2004 | | |
| OLD DUNMORE ROAD | ORFORD | Hamilton-Port Fairy Rd | Riordans Rd | 2498 | Class 5b | RD002991 | 5248 | Moyné Shire | 30/06/2004 | | |
| OLD DUNMORE ROAD | ORFORD | Riordans Rd | 2.44km north Riordans Rd | 2435 | Class 5b | RD002992 | 5248 | Moyné Shire | 30/06/2004 | | |
| OLD MILL ROAD | BESSIEBELLE | 5.09km west Portland Rd | Portland Rd | 5090 | Class 5b | RD003066 | 5310 | Moyné Shire | 30/06/2004 | | |
| OLD PETERBOROUGH ROAD | PETERBOROUGH | Dances Rd | 0.19km east Dances Rd | 192 | Class 4 | RD001717 | 2039 | Moyné Shire | 30/06/2004 | | |
| OLD PETERBOROUGH ROAD | PETERBOROUGH | 0.19km east Dances Rd | 0.74km east Dances Rd | 552 | Class 4 | RD001718 | 2039 | Moyné Shire | 30/06/2004 | | |
| OLD PETERBOROUGH ROAD | PETERBOROUGH | 0.74km east Dances Rd | 1.45km east Dances Rd | 707 | Class 4 | RD001719 | 2039 | Moyné Shire | 30/06/2004 | | |
| OLD PETERBOROUGH ROAD | PETERBOROUGH | 1.45km east Dances Rd | 2.34km east Dances Rd | 888 | Class 4 | RD001720 | 2039 | Moyné Shire | 30/06/2004 | | |
| OLD PETERBOROUGH ROAD | PETERBOROUGH | 2.34km east Dances Rd | 2.66km east Dances Rd | 325 | Class 4 | RD001721 | 2039 | Moyné Shire | 30/06/2004 | | |
| OLD PETERBOROUGH ROAD | PETERBOROUGH | 2.66km east Dances Rd | 3.89km east Dances Rd | 1228 | Class 4 | RD001722 | 2039 | Moyné Shire | 30/06/2004 | | |
| OLD PETERBOROUGH ROAD | PETERBOROUGH | 3.89km east Dances Rd | 20m west Macgillivray St | 850 | Class 4 | RD001723 | 2039 | Moyné Shire | 30/06/2004 | | |
| OLD PETERBOROUGH ROAD | PETERBOROUGH | 20m west Macgillivray St | 0.77km east Macgillivray St | 791 | Class 4 | RD001724 | 2039 | Moyné Shire | 30/06/2004 | | |
| OLD PETERBOROUGH ROAD | PETERBOROUGH | 0.77km east Macgillivray St | Hamilton St (Great Ocean Rd) | 772 | Class 4 | RD001725 | 2039 | Moyné Shire | 30/06/2004 | | |
| OLD SAWMILL ROAD | CURDIEVALE | Boggy Creek Rd | 0.18km north Boggy Creek Rd | 180 | Class 6 | RD003104 | 5350 | Moyné Shire | 30/06/2004 | | |
| OLD SCHOOL ROAD | CODRINGTON | Downs Rd | 0.21km east Downs Rd | 209 | Class 5b | RD001726 | 4217 | Moyné Shire | 30/06/2004 | | |
| OLD SPENCER ROAD | TARRONE | Spencer Rd (western end) | 0.04 km east Spencer Rd (western end) | 35 | Class 5b | RD001727 | 4077 | Moyné Shire | 30/06/2004 | | |
| OLD SPENCER ROAD | TARRONE | 0.19 km east Spencer Rd (western End) | Spencer Rd (northern end) | 548 | Class 5b | RD001728 | 4077 | Moyné Shire | 30/06/2004 | | |
| OLD STONEFIELD ROAD | MINHAMITE | 1.48km west Penshurst-Warrnambool Rd | Penshurst-Warrnambool Rd | 1481 | Class 5b | RD002923 | 5192 | Moyné Shire | 30/06/2004 | | |
| OLD TOWNSHIP ROAD | PANMURE | Princes Hwy | 2.16km west Princes Hwy | 2159 | Class 5b | RD002724 | 5035 | Moyné Shire | 30/06/2004 | | |
| O'REILLY STREET | PORT FAIRY | Polding St | Seal Change | 165 | Class 5a | RD001729 | 6227 | Moyné Shire | 30/06/2004 | | Formerly VILLIERS STREET |
| O'REILLY STREET | PORT FAIRY | Seal Change | Seal Change | 46 | Class 5a | RD001730 | 6227 | Moyné Shire | 25/01/2010 | | |
| O'REILLY STREET | PORT FAIRY | Seal Change | End of Bowl | 73 | Class 5a | RD001731 | 6227 | Moyné Shire | 25/01/2010 | | |
| OSMONDS LANE | PORT FAIRY | Regent St | Roberts Ave | 397 | Class 4 | RD001732 | 6157 | Moyné Shire | 30/06/2004 | | |
| O'SULLIVANS ROAD | WANGOOM | Hopkins Falls Rd | 0.88km north Hopkins Falls Rd | 928 | Class 5a | RD001733 | 4006 | Moyné Shire | 30/06/2004 | | |
| O'SULLIVANS ROAD | WANGOOM | 0.88km north Hopkins Falls Rd | 1.49km north Hopkins Falls Rd | 564 | Class 5a | RD001734 | 4006 | Moyné Shire | 30/06/2004 | | |
| O'SULLIVANS ROAD | WANGOOM | 1.49km north Hopkins Falls Rd | Wangoom-Warrumyea Rd | 843 | Class 5a | RD001735 | 4006 | Moyné Shire | 30/06/2004 | | |
| O'SULLIVANS ROAD | PURNIM | Wangoom-Warrumyea Rd | 0.89km north Wangoom-Warrumyea Rd | 903 | Class 5a | RD001736 | 4006 | Moyné Shire | 30/06/2004 | | |
| O'SULLIVANS ROAD | WANGOOM | 0.89km north Wangoom-Warrumyea Rd | Markwells Rd | 747 | Class 5a | RD001737 | 4006 | Moyné Shire | 30/06/2004 | | |
| O'SULLIVANS ROAD | PURNIM | Markwells Rd | 0.82km north Markwells Rd | 818 | Class 5a | RD001738 | 4006 | Moyné Shire | 30/06/2004 | | |
| O'SULLIVANS ROAD | PURNIM | 0.82km north Markwells Rd | Hopkins Hwy | 865 | Class 5a | RD001739 | 4006 | Moyné Shire | 30/06/2004 | | |
| O'TOOLIS LANE | ILLOWA | Illowa Rd | 0.40km east Illowa Rd | 401 | Class 5a | RD001740 | 4163 | Moyné Shire | 30/06/2004 | | |
| PALLISTERS ROAD | CODRINGTON | Codrington-Orford Rd | Masons Rd | 6562 | Class 5b | RD003004 | 5258 | Moyné Shire | 30/06/2004 | | |
| PALLISTERS ROAD | BESSIEBELLE | Masons Rd | Mt Misery Rd | 3270 | Class 5b | RD003005 | 5258 | Moyné Shire | 30/06/2004 | | |
| PALMER STREET | CARAMUT | Ritchie St | Gibson St | 286 | Class 5a | RD001741 | 6045 | Moyné Shire | 30/06/2004 | | |
| PALMERSTON STREET | MACARTHUR | Ardonachie St | Eversley St | 174 | Class 5a | RD001742 | 6091 | Moyné Shire | 30/06/2004 | | |
| PALMERSTON STREET | MACARTHUR | Eversley St | Heckfield St | 181 | Class 5a | RD001743 | 6091 | Moyné Shire | 30/06/2004 | | |
| PALMERSTON STREET | MACARTHUR | Heckfield St | Hamilton-Port Fairy Rd | 255 | Class 5a | RD001744 | 6091 | Moyné Shire | 30/06/2004 | | |
| PANGBURNS LANE | BALLANGAICH | Purnim Ln | Hexham-Ballangeich Rd | 2888 | Class 5b | RD002794 | 5085 | Moyné Shire | 30/06/2004 | | |
| PANMURE-LAANG ROAD | PANMURE | Princes Hwy | 320m south Princes Hwy | 323 | Class 4 | RD001745 | 2032 | Moyné Shire | 30/06/2004 | | Alt Road Name BILLET STREET |
| PANMURE-LAANG ROAD | PANMURE | Lowrey St | Rollos Rd | 1124 | Class 4 | RD001746 | 2032 | Moyné Shire | 30/06/2004 | | |
| PANMURE-LAANG ROAD | PANMURE | Rollos Rd | 0.24km east Rollos Rd | 244 | Class 4 | RD001747 | 2032 | Moyné Shire | 30/06/2004 | | |
| PANMURE-LAANG ROAD | PANMURE | 0.24km east Rollos Rd | 1.24km east Rollos Rd | 1000 | Class 4 | RD001748 | 2032 | Moyné Shire | 30/06/2004 | | |
| PANMURE-LAANG ROAD | PANMURE | 1.24km east Rollos Rd | 2.29km east Rollos Rd | 1048 | Class 4 | RD001749 | 2032 | Moyné Shire | 30/06/2004 | | |
| PANMURE-LAANG ROAD | PANMURE | 2.29km east Rollos Rd | Rooneys Rd | 709 | Class 4 | RD001750 | 2032 | Moyné Shire | 30/06/2004 | | |
| PANMURE-LAANG ROAD | PANMURE | Rooneys Rd | 0.13km east Rooneys Rd | 125 | Class 4 | RD001751 | 2032 | Moyné Shire | 30/06/2004 | | |
| PANMURE-LAANG ROAD | PANMURE | 0.13km east Rooneys Rd | 0.03km west Coulahans Rd | 329 | Class 4 | RD001752 | 2032 | Moyné Shire | 30/06/2004 | | |
| PANMURE-LAANG ROAD | LAANG | 0.03km west Coulahans Rd | 0.09km west Hovards Rd | 1149 | Class 4 | RD001753 | 2032 | Moyné Shire | 30/06/2004 | | |
| PANMURE-LAANG ROAD | LAANG | 0.09km west Hovards Rd | 0.32km east Hovards Rd | 414 | Class 4 | RD001754 | 2032 | Moyné Shire | 30/06/2004 | | |
| PANMURE-LAANG ROAD | LAANG | 0.32km east Hovards Rd | 0.52km east Hovards Rd | 191 | Class 4 | RD001755 | 2032 | Moyné Shire | 30/06/2004 | | |
| PANMURE-LAANG ROAD | LAANG | 0.52km east Hovards Rd | 1.55km east Hovards Rd | 1039 | Class 4 | RD001756 | 2032 | Moyné Shire | 30/06/2004 | | |



MOYNE SHIRE COUNCIL

Register of Public Roads 2025

| Road Name | Locality | Start | End | Length | Class | Asset ID | Road Number | Responsibility | Date Road Made Public | Date Road Ceased Public | Legislation / Alternate Name / Comments |
|--------------------|-----------------|---|-------------------------------------|--------|----------|----------|-------------|----------------|-----------------------|-------------------------|---|
| PANMURE-LAANG ROAD | LAANG | 1.55km east Hovards Rd | Garvoc-Laang Rd | 847 | Class 4 | RD001757 | 2032 | Moyne Shire | 30/06/2004 | | |
| PAPPINS LANE | WINSLOW | Dunnes Rd | Tobins Rd | 1120 | Class 5b | RD003368 | 5361 | Moyne Shire | 30/06/2004 | | |
| PARK STREET | MORTLAKE | Officer St | 0.06km east Officer St | 63 | Class 5a | RD001758 | 6001 | Moyne Shire | 30/06/2004 | | |
| PARKINSONS LANE | MAILORS FLAT | Yarpturk School Rd | Sims Rd | 1639 | Class 5b | RD002898 | 5169 | Moyne Shire | 30/06/2004 | | |
| PATON STREET | PORT FAIRY | College St | 0.14km west College St | 153 | Class 5a | RD001759 | 6153 | Moyne Shire | 30/06/2004 | | |
| PATONS ROAD | MACARTHUR | Mt Eccles Rd | 0.69km west Mt Eccles Rd | 693 | Class 5b | RD003029 | 5276 | Moyne Shire | 30/06/2004 | | |
| PATONS ROAD | MACARTHUR | 0.69km west Mt Eccles Rd | 2.30km west Mt Eccles Rd | 1603 | Class 6 | RD003030 | 5276 | Moyne Shire | 30/06/2004 | | |
| PATTERSON STREET | KOROIT | From Lumsdens Ln | 0.07km north Lumsdens Ln | 72 | Class 5b | RD001760 | 6120 | Moyne Shire | 30/06/2004 | | |
| PATTERSON STREET | KOROIT | 0.07km north Lumsdens Ln | Penshurst-Warmambool Rd | 251 | Class 5b | RD001761 | 6120 | Moyne Shire | 30/06/2004 | | |
| PATTISONS LANE | NAREEB | Glenthompson-Caramut Rd | 4.67km east Glenthompson-Caramut Rd | 4674 | Class 5b | RD003074 | 5318 | Moyne Shire | 30/06/2004 | | |
| PAYNE STREET | CARAMUT | 0.12km south Ritchie St | Gibson St | 399 | Class 5a | RD001762 | 6044 | Moyne Shire | 30/06/2004 | | |
| PERRY CLOSE | PORT FAIRY | | | 259 | Class 5a | RD003395 | 6239 | Moyne Shire | 1/01/2025 | | Created through Subdivision PS728161 |
| PETTITS ROAD | BESSIEBELLE | Woolsthorpe-Heywood Rd | 0.34km north Thomas Rd | 1958 | Class 5b | RD003016 | 5267 | Moyne Shire | 30/06/2004 | | |
| PHILIP STREET | PORT FAIRY | Ocean Dr | 0.54km north Ocean Drive | 537 | Class 4 | RD001763 | 6141 | Moyne Shire | 30/06/2004 | | |
| PHILIP STREET | PORT FAIRY | 0.54km north Ocean Drive | Princes Hwy | 233 | Class 4 | RD001764 | 6141 | Moyne Shire | 30/06/2004 | | |
| PHILIPS ROAD | WARRABOOK | Macarthur-Hawkesdale Rd | Macarthur-Penshurst Rd | 4497 | Class 5b | RD002931 | 5199 | Moyne Shire | 30/06/2004 | | |
| PICKFORDS LANE | ELLERSLIE | Macarthur-Panmure Rd | Hopkins Hwy | 1269 | Class 5b | RD003151 | 7016 | Moyne Shire | 30/06/2004 | | |
| PINE LANE | CARAMUT | Gibson St | Hamilton Hwy | 838 | Class 5b | RD003160 | 7026 | Moyne Shire | 30/06/2004 | | |
| PLANTATION ROAD | CODRINGTON | Downs Rd | 1.13km east Downs Rd | 1125 | Class 5a | RD001766 | 4205 | Moyne Shire | 30/06/2004 | | |
| PLANTATION ROAD | CODRINGTON | 1.13km east Downs Rd | Codrington-Bessie Belle Rd | 852 | Class 5a | RD001767 | 4205 | Moyne Shire | 30/06/2004 | | |
| PLUMMERS HILL ROAD | WOODFORD | Shire boundary (1.21km north Bridge Rd) | 2.28 Blighs Rd | 895 | Class 5a | RD001768 | 4054 | Moyne Shire | 30/06/2004 | | |
| PLUMMERS HILL ROAD | WOODFORD | 2.28 Blighs Rd | Seal Change | 330 | Class 5a | RD001769 | 4054 | Moyne Shire | 30/06/2004 | | |
| PLUMMERS HILL ROAD | GRASSMERE | Seal Change | 1.02km north Blighs Rd | 863 | Class 5a | RD001770 | 4054 | Moyne Shire | 30/06/2004 | | |
| PLUMMERS HILL ROAD | GRASSMERE | 1.02km north Blighs Rd | ibbs Ln | 1012 | Class 5a | RD001771 | 4054 | Moyne Shire | 30/06/2004 | | |
| POLDING STREET | PORT FAIRY | College St | Albert St | 240 | Class 4 | RD001772 | 6170 | Moyne Shire | 30/06/2004 | | |
| POLO HILL ROAD | MORTLAKE | Dunlop St | Hopetoun St | 507 | Class 5a | RD001773 | 7004 | Moyne Shire | 30/06/2004 | | |
| PORTER STREET | WOOLSTHORPE | Water St | Kennedy St | 232 | Class 5a | RD003174 | 7038 | Moyne Shire | 30/06/2004 | | |
| PORTER STREET | WOOLSTHORPE | Kennedy St | Leman St | 571 | Class 5a | RD003175 | 7038 | Moyne Shire | 30/06/2004 | | |
| PORTERS ROAD | ORFORD | Hamilton-Port Fairy Rd | 0.71km east Hamilton-Port Fairy Rd | 711 | Class 5a | RD001774 | 4168 | Moyne Shire | 30/06/2004 | | |
| PORTERS ROAD | ORFORD | 0.71km east Hamilton-Port Fairy Rd | 0.83km east Hamilton-Port Fairy Rd | 116 | Class 5a | RD001775 | 4168 | Moyne Shire | 30/06/2004 | | |
| PORTERS ROAD | ORFORD | 0.83km east Hamilton-Port Fairy Rd | 1.57km east Hamilton-Port Fairy Rd | 747 | Class 5a | RD001776 | 4168 | Moyne Shire | 30/06/2004 | | |
| PORTERS ROAD | ORFORD | 1.57km east Hamilton-Port Fairy Rd | 1.81km east Hamilton-Port Fairy Rd | 231 | Class 5a | RD001777 | 4168 | Moyne Shire | 30/06/2004 | | |
| PORTERS ROAD | ORFORD | 1.81km east Hamilton-Port Fairy Rd | 1.88km east Hamilton-Port Fairy Rd | 72 | Class 5a | RD001778 | 4168 | Moyne Shire | 30/06/2004 | | |
| PORTERS ROAD | ORFORD | 1.88km east Hamilton-Port Fairy Rd | 1.00km east McGraths Rd | 1503 | Class 5b | RD002661 | 4168 | Moyne Shire | 30/06/2004 | | |
| PORTLAND ROAD | TYRENDARRA EAST | Princes Hwy | 0.70km north Princes Hwy | 703 | Class 5a | RD001779 | 2066 | Moyne Shire | 30/06/2004 | | |
| PORTLAND ROAD | TYRENDARRA EAST | 0.70km north Princes Hwy | 1.51km north Princes Hwy | 807 | Class 5a | RD001780 | 2066 | Moyne Shire | 30/06/2004 | | |
| PORTLAND ROAD | TYRENDARRA EAST | 1.51km north Princes Hwy | 2.29km north Princes Hwy | 779 | Class 5a | RD001781 | 2066 | Moyne Shire | 30/06/2004 | | |
| PORTLAND ROAD | CODRINGTON | 2.29km north Princes Hwy | 2.91km north Princes Hwy | 616 | Class 5a | RD001782 | 2066 | Moyne Shire | 30/06/2004 | | |
| PORTLAND ROAD | BESSIEBELLE | 2.91km north Princes Hwy | 3.74km north Princes Hwy | 830 | Class 5a | RD001783 | 2066 | Moyne Shire | 30/06/2004 | | |
| PORTLAND ROAD | BESSIEBELLE | 3.74km north Princes Hwy | 4.53km north Princes Hwy | 795 | Class 5a | RD001784 | 2066 | Moyne Shire | 30/06/2004 | | |
| PORTLAND ROAD | BESSIEBELLE | 4.53km north Princes Hwy | 5.21km north Princes Hwy | 683 | Class 5a | RD001785 | 2066 | Moyne Shire | 30/06/2004 | | |
| PORTLAND ROAD | BESSIEBELLE | 5.21km north Princes Hwy | 5.79km north Codrington-Orford Rd | 573 | Class 5a | RD001786 | 2066 | Moyne Shire | 30/06/2004 | | |
| PORTLAND ROAD | BESSIEBELLE | 5.79km north Codrington-Orford Rd | 6.53km north Codrington-Orford Rd | 745 | Class 5a | RD001787 | 2066 | Moyne Shire | 30/06/2004 | | |
| PORTLAND ROAD | BESSIEBELLE | 6.53km north Codrington-Orford Rd | 7.09km north Codrington-Orford Rd | 558 | Class 5a | RD001788 | 2066 | Moyne Shire | 30/06/2004 | | |
| PORTLAND ROAD | BESSIEBELLE | 7.09km north Codrington-Orford Rd | 7.42km north Codrington-Orford Rd | 328 | Class 5a | RD001789 | 2066 | Moyne Shire | 30/06/2004 | | |
| PORTLAND ROAD | BESSIEBELLE | 7.42km north Codrington-Orford Rd | Old Mill Rd | 462 | Class 5a | RD001790 | 2066 | Moyne Shire | 30/06/2004 | | |
| PORTLAND ROAD | BESSIEBELLE | Old Mill Rd | 0.80km north Old Mill Rd | 797 | Class 5a | RD001791 | 2066 | Moyne Shire | 30/06/2004 | | |
| PORTLAND ROAD | BESSIEBELLE | 0.80km north Old Mill Rd | 1.52km north Old Mill Rd | 726 | Class 5a | RD001792 | 2066 | Moyne Shire | 30/06/2004 | | |
| PORTLAND ROAD | BESSIEBELLE | 1.52km north Old Mill Rd | 1.97km north Old Mill Rd | 450 | Class 5a | RD001793 | 2066 | Moyne Shire | 30/06/2004 | | |
| PORTLAND ROAD | BESSIEBELLE | 1.97km north Old Mill Rd | 2.71km north Old Mill Rd | 744 | Class 5a | RD001794 | 2066 | Moyne Shire | 30/06/2004 | | |
| PORTLAND ROAD | BESSIEBELLE | 2.71km north Old Mill Rd | 2.87km north Old Mill Rd | 149 | Class 5a | RD001795 | 2066 | Moyne Shire | 30/06/2004 | | |
| PORTLAND ROAD | BESSIEBELLE | 2.87km north Old Mill Rd | 3.53km north Old Mill Rd | 665 | Class 5a | RD001796 | 2066 | Moyne Shire | 30/06/2004 | | |
| PORTLAND ROAD | BESSIEBELLE | 3.53km north Old Mill Rd | 4.58km north Old Mill Rd | 1046 | Class 5a | RD001797 | 2066 | Moyne Shire | 30/06/2004 | | |
| PORTLAND ROAD | BESSIEBELLE | 4.58km north Old Mill Rd | Woolsthorpe-Heywood Rd | 751 | Class 5a | RD001798 | 2066 | Moyne Shire | 30/06/2004 | | |
| POST OFFICE LANE | DUNDONNELL | 5.34km west Darlington-Nerrin Rd | Darlington-Nerrin Rd | 5338 | Class 5b | RD002862 | 5133 | Moyne Shire | 30/06/2004 | | |
| POUND LANE | MORTLAKE | Purcells Ln | 1.70km north Purcells La | 1695 | Class 5b | RD003139 | 7006 | Moyne Shire | 30/06/2004 | | |
| POUND LANE | MORTLAKE | 1.70km north Purcells La | Hamilton Hwy | 186 | Class 5b | RD003140 | 7006 | Moyne Shire | 30/06/2004 | | |
| POWLING STREET | PORT FAIRY | Ocean Dr | Avery St | 658 | Class 4 | RD001799 | 6144 | Moyne Shire | 30/06/2004 | | |
| POYNTONS ROAD | WILLATOOK | Woolsthorpe-Heywood Rd | Willatook-Warrong Rd | 2700 | Class 5b | RD002967 | 5229 | Moyne Shire | 30/06/2004 | | |
| PRENTICES LANE | MORTLAKE | Waggs Ln | Arnots Ln | 983 | Class 5a | RD001800 | 6026 | Moyne Shire | 30/06/2004 | | |
| PRENTICES LANE | MORTLAKE | Dunlop St | Waggs Ln | 1003 | Class 5b | RD003112 | 6026 | Moyne Shire | 30/06/2004 | | |
| PRICES LANE | MORTLAKE | Six Mile Ln | 2.15km east Six Mile Ln | 2151 | Class 5b | RD002829 | 5108 | Moyne Shire | 30/06/2004 | | |



MOYNE SHIRE COUNCIL

Register of Public Roads 2025

| Road Name | Locality | Start | End | Length | Class | Asset ID | Road Number | Responsibility | Date Road Made Public | Date Road Ceased Public | Legislation / Alternate Name / Comments |
|--------------------------------------|----------------|--|---|--------|----------|----------|-------------|----------------|-----------------------|-------------------------|---|
| PRIMMERS ROAD | MAILORS FLAT | Sims Rd | Russells Rd | 1115 | Class 5b | RD002899 | 5170 | Moyné Shire | 30/06/2004 | | |
| PRINCE STREET | FRAMLINGHAM | Framlingham Rd | 0.35km south Framlingham Rd | 352 | Class 5b | RD003165 | 7031 | Moyné Shire | 30/06/2004 | | |
| PRINCES HIGHWAY SERVICE LANE | PORT FAIRY | Princes Hwy (northern end of service lane) | Princes Hwy (southern end of service lane) | 217 | Class 5b | RD001801 | 6181 | Moyné Shire | 30/06/2004 | | |
| PRINCES HIGHWAY SERVICE LANE | PANMURE | Hopkins Falls Rd | 795m east of Hopkins Falls Rd Northern side Princes Hwy | 795 | Class 5a | RD002278 | 8152 | Moyné Shire | 30/06/2004 | | |
| PRINCES HIGHWAY SERVICE LANE (SOUTH) | PORT FAIRY | West side of Princes Highway from 0.04km south Bank St | 0.17km south Bank St | 125 | Class 5a | RD001802 | 6237 | Moyné Shire | 1/07/2014 | | |
| PRINCES HIGHWAY SERVICE ROAD | YAMBUK | Princes Hwy | 0.13km north Princes Hwy | 129 | Class 5a | RD001803 | 6084 | Moyné Shire | 30/06/2004 | | |
| PRINCES STREET | PORT FAIRY | Cox St | Bank St | 210 | Class 5a | RD001804 | 6173 | Moyné Shire | 30/06/2004 | | |
| PULHAM STREET | PANMURE | 0.05km south Harris St | 0.19km north Harris St | 237 | Class 5a | RD001805 | 6029 | Moyné Shire | 30/06/2004 | | |
| PULHAM STREET | PANMURE | 0.19km north Harris St | Princes Hwy | 309 | Class 5a | RD001806 | 6029 | Moyné Shire | 30/06/2004 | | |
| PUMPHREY STREET | WOORNDOO | Woorndoo-Chatsworth Rd | Jervies St | 355 | Class 6 | RD003287 | 8036 | Moyné Shire | 30/06/2004 | | |
| PURCELLS LANE | MORTLAKE | Terang-Mortlake Rd | 2.93km east Terang-Mortlake Rd | 2931 | Class 3 | RD001807 | 2046 | Moyné Shire | 30/06/2004 | | |
| PURCELLS LANE | MORTLAKE | 2.93km east Terang-Mortlake Rd | 4.03km east Terang-Mortlake Rd | 1102 | Class 3 | RD001808 | 2046 | Moyné Shire | 30/06/2004 | | |
| PURCELLS LANE | MORTLAKE | 4.03km east Terang-Mortlake Rd | Castle Carey Rd East | 1026 | Class 3 | RD001809 | 2046 | Moyné Shire | 30/06/2004 | | |
| PURCELLS ROAD | BESSIEBELLE | Pyes Rd | Lake Gorrie Rd | 2868 | Class 5b | RD003010 | 5261 | Moyné Shire | 30/06/2004 | | |
| PURDEET ROAD | CARAMUT | Warmambool-Caramut Rd | 0.89km west Warmambool-Caramut Rd | 960 | Class 5a | RD001810 | 5161 | Moyné Shire | 30/06/2004 | | |
| PURDEET ROAD | CARAMUT | 0.89km west Warmambool-Caramut Rd | 1.75km west Warmambool-Caramut Rd | 794 | Class 5a | RD001811 | 5161 | Moyné Shire | 30/06/2004 | | |
| PURDEET ROAD | CARAMUT | 1.75km west Warmambool-Caramut Rd | 2.78km west Warmambool-Caramut Rd | 1146 | Class 5a | RD001812 | 5161 | Moyné Shire | 30/06/2004 | | |
| PURDEET ROAD | CARAMUT | 2.78km west Warmambool-Caramut Rd | 3.19km west Warmambool-Caramut Rd | 415 | Class 5a | RD001813 | 5161 | Moyné Shire | 30/06/2004 | | |
| PURDEET ROAD | CARAMUT | 3.19km west Warmambool-Caramut Rd | 4.02km west Warmambool-Caramut Rd | 815 | Class 5a | RD001814 | 5161 | Moyné Shire | 30/06/2004 | | |
| PURDEET ROAD | CARAMUT | 4.02km west Warmambool-Caramut Rd | 4.86km west Warmambool-Caramut Rd | 865 | Class 5a | RD001815 | 5161 | Moyné Shire | 30/06/2004 | | |
| PURDEET ROAD | CARAMUT | 4.86km west Warmambool-Caramut Rd | Minhamite-Caramut Rd | 454 | Class 5a | RD001816 | 5161 | Moyné Shire | 30/06/2004 | | |
| PURDEET ROAD | PURDEET | Minhamite-Caramut Rd | 4.76km north Minhamite-Caramut Rd | 4760 | Class 5b | RD002887 | 5161 | Moyné Shire | 30/06/2004 | | |
| PURDEET ROAD | PURDEET | 5.00km north Minhamite-Caramut Rd | 6.00km north Minhamite-Caramut Rd | 1000 | Class 5b | RD002888 | 5161 | Moyné Shire | 30/06/2004 | | |
| PURDEET ROAD | PURDEET | 3.86km south Hamilton Hwy | Hamilton Hwy | 3862 | Class 5b | RD002889 | 5161 | Moyné Shire | 30/06/2004 | | |
| PURDEET SIDING ROAD | PURDEET | Kolor Ln | 1.50km south Kolor Ln | 1499 | Class 6 | RD003288 | 8037 | Moyné Shire | 30/06/2004 | | |
| PURNIM LANE | BALLANGEICH | Terang-Woolsthorpe Rd | Riordans Ln | 2352 | Class 5b | RD002795 | 5086 | Moyné Shire | 30/06/2004 | | |
| PURNIM LANE | BALLANGEICH | Riordans Ln | Gordons Ln | 4127 | Class 5b | RD002796 | 5086 | Moyné Shire | 30/06/2004 | | |
| PYES ROAD | BESSIEBELLE | Woolsthorpe-Heywood Rd | 1.08km north Woolsthorpe-Heywood Rd | 1077 | Class 5b | RD001817 | 4188 | Moyné Shire | 30/06/2004 | | |
| PYES ROAD | BESSIEBELLE | 1.08km north Woolsthorpe-Heywood Rd | Thomas's Rd | 912 | Class 5b | RD001818 | 4188 | Moyné Shire | 30/06/2004 | | |
| PYES ROAD | BESSIEBELLE | Thomas's Rd | Purcells Rd | 243 | Class 5b | RD002666 | 4188 | Moyné Shire | 30/06/2004 | | |
| QUARRY ROAD | ILLOWA | 0.24km east Lake View Rd | Douglas Ln | 334 | Class 5b | RD001819 | 4195 | Moyné Shire | 30/06/2004 | | |
| QUARRY ROAD | ILLOWA | Lake View Rd | 0.24km east Lake View Rd | 242 | Class 5b | RD002667 | 4195 | Moyné Shire | 30/06/2004 | | |
| QUEEN STREET | FRAMLINGHAM | Framlingham Rd | 0.26km north Framlingham Rd | 260 | Class 5a | RD001820 | 6046 | Moyné Shire | 30/06/2004 | | |
| QUEEN STREET | KOROIT | 0.18km west Anzac Ave | Anzac Ave | 178 | Class 5a | RD001821 | 6115 | Moyné Shire | 30/06/2004 | | |
| QUEEN STREET | KOROIT | Anzac Ave | Horne St | 233 | Class 5a | RD001822 | 6115 | Moyné Shire | 30/06/2004 | | |
| QUEEN STREET | KOROIT | Horne St | High St | 110 | Class 5a | RD001823 | 6115 | Moyné Shire | 30/06/2004 | | |
| R BRIANS ROAD | WILLATOOK | Woolsthorpe-Heywood Rd | 0.34km north Woolsthorpe-Heywood Rd | 339 | Class 5b | RD001824 | 5327 | Moyné Shire | 30/06/2004 | | |
| R BRIANS ROAD | WILLATOOK | 0.34km north Woolsthorpe-Heywood Rd | 0.65km north Woolsthorpe-Heywood Rd | 312 | Class 5b | RD003082 | 5327 | Moyné Shire | 30/06/2004 | | |
| RACECOURSE LANE | MORTLAKE | Connewarren Ln | Hamilton Hwy | 1625 | Class 6 | RD003289 | 8038 | Moyné Shire | 30/06/2004 | | |
| RACECOURSE STREET | HAWKESDALE | Baird St | Irving St | 240 | Class 5b | RD003208 | 7065 | Moyné Shire | 30/06/2004 | | |
| RADFORDS ROAD | NIRRANDA SOUTH | 0.60km north Coastal Reserve northern boundary | 2.26km south Great Ocean Rd | 1074 | Class 5a | RD001825 | 4032 | Moyné Shire | 30/06/2004 | | |
| RADFORDS ROAD | NIRRANDA SOUTH | 2.26km south Great Ocean Rd | 1.52km south Great Ocean Rd | 739 | Class 5a | RD001826 | 4032 | Moyné Shire | 30/06/2004 | | |
| RADFORDS ROAD | NIRRANDA SOUTH | 1.52km south Great Ocean Rd | 1.10km south Great Ocean Rd | 422 | Class 5a | RD001827 | 4032 | Moyné Shire | 30/06/2004 | | |
| RADFORDS ROAD | NIRRANDA SOUTH | 1.10km south Great Ocean Rd | 0.15 km south Great Ocean Rd | 952 | Class 5a | RD001828 | 4032 | Moyné Shire | 30/06/2004 | | |
| RADFORDS ROAD | NIRRANDA SOUTH | 0.15 km south Great Ocean Rd | Great Ocean Rd | 148 | Class 5a | RD001829 | 4032 | Moyné Shire | 30/06/2004 | | |
| RADFORDS ROAD | NIRRANDA SOUTH | Coastal Reserve northern boundary | 0.60km north Coastal Reserve northern boundary | 593 | Class 5b | RD002620 | 4032 | Moyné Shire | 30/06/2004 | | |
| RAILWAY ROAD | WOOLSTHORPE | Gunns Rd | 4.41km north Gunns Rd | 4409 | Class 5b | RD002907 | 5178 | Moyné Shire | 30/06/2004 | | |
| REARDON STREET | PORT FAIRY | Powling St | Mills Crs | 343 | Class 5a | RD001831 | 6138 | Moyné Shire | 30/06/2004 | | |
| REAS ROAD | MEPUNGA WEST | 0.45km north Moreys Rd | 1.11km north Moreys Rd | 662 | Class 5a | RD001832 | 4017 | Moyné Shire | 30/06/2004 | | |
| REAS ROAD | MEPUNGA WEST | 1.11km north Moreys Rd | 1.71km north Moreys Rd | 601 | Class 5a | RD001833 | 4017 | Moyné Shire | 30/06/2004 | | |
| REAS ROAD | ALLANSFORD | 1.71km north Moreys Rd | 2.23km north Moreys Rd | 520 | Class 5a | RD001834 | 4017 | Moyné Shire | 30/06/2004 | | |
| REAS ROAD | NARINGAL | 2.23km north Moreys Rd | 0.03km south Cobden-Warmambool Rd | 688 | Class 5a | RD001835 | 4017 | Moyné Shire | 30/06/2004 | | |
| REAS ROAD | MEPUNGA WEST | Moreys Rd | 0.45km north Moreys Rd | 446 | Class 5a | RD002616 | 4017 | Moyné Shire | 30/06/2004 | | |
| REC RESERVE ROAD | GARVOC | Princes Hwy | 0.28km south Princes Hwy | 280 | Class 5a | RD001836 | 7018 | Moyné Shire | 30/06/2004 | | |
| REC RESERVE ROAD | GARVOC | 0.28km south Princes Hwy | 0.95km south Princes Hwy | 671 | Class 5b | RD003153 | 7018 | Moyné Shire | 30/06/2004 | | |
| RECREATION STREET | WOORNDOO | Mortlake-Ararat Rd | Cameron St | 276 | Class 5b | RD003184 | 7047 | Moyné Shire | 30/06/2004 | | |
| RED LANE | ELLERSLIE | Hexham-Ballangeich Rd | Hopkins Hwy | 1220 | Class 5a | RD001837 | 4048 | Moyné Shire | 30/06/2004 | | |
| RED LANE | HAWKESDALE | Penshurst-Warmambool Rd | Coltons Rd | 3946 | Class 5b | RD002890 | 5162 | Moyné Shire | 30/06/2004 | | |
| RED LANE | HAWKESDALE | Coltons Rd | Koorngal Rd | 1694 | Class 5b | RD002891 | 5162 | Moyné Shire | 30/06/2004 | | |



MOYNE SHIRE COUNCIL

Register of Public Roads 2025

| Road Name | Locality | Start | End | Length | Class | Asset ID | Road Number | Responsibility | Date Road Made Public | Date Road Ceased Public | Legislation / Alternate Name / Comments |
|-------------------|------------------|--------------------------------------|---|--------|----------|----------|-------------|----------------|-----------------------|-------------------------|---|
| REEVES ROAD | WOOLSTHORPE | Wickham Rd | 1.03km north Wickham Rd | 1030 | Class 3 | RD001838 | 4097 | Moyne Shire | 30/06/2004 | | |
| REEVES ROAD | WOOLSTHORPE | 1.03km north Wickham Rd | Woolsthorpe-Heywood Rd | 565 | Class 3 | RD001839 | 4097 | Moyne Shire | 30/06/2004 | | |
| REGENT STREET | PORT FAIRY | Princes Hwy | 0.06m east Princes Hwy | 64 | Class 3 | RD001840 | 6185 | Moyne Shire | 30/06/2004 | | |
| REGENT STREET | PORT FAIRY | 0.06m east Princes Hwy | William St | 149 | Class 3 | RD001841 | 6185 | Moyne Shire | 30/06/2004 | | |
| REGENT STREET | PORT FAIRY | William St | 0.35km east William St | 347 | Class 3 | RD001842 | 6185 | Moyne Shire | 30/06/2004 | | |
| REGENT STREET | PORT FAIRY | 0.35km east William St | Gipps St | 365 | Class 3 | RD001843 | 6185 | Moyne Shire | 30/06/2004 | | |
| REICHMANS LANE | MORTLAKE | 0.45km west Delaneys Ln | Hopkins Hwy | 4985 | Class 5b | RD002818 | 5098 | Moyne Shire | 30/06/2004 | | |
| RENTSCHS ROAD | HAWKESDALE | 0.80km west Marshall Rd | Marshall Rd | 820 | Class 5b | RD002928 | 5196 | Moyne Shire | 30/06/2004 | | |
| RENYARDS ROAD | NULLAWARRE NORTH | Timboon-Nullawarre Rd | 1.3km north Moreys Rd | 5397 | Class 5b | RD002729 | 5039 | Moyne Shire | 30/06/2004 | | |
| RICHARDSON STREET | WOOLSTHORPE | Wickham St | 0.31km north Wickham St | 306 | Class 5a | RD003167 | 7033 | Moyne Shire | 30/06/2004 | | |
| RIDDELLS ROAD | KIRKSTALL | 6.81km west Peshurst-Warrnambool Rd | 6.43km west Peshurst-Warrnambool Rd | 385 | Class 5a | RD001844 | 4146 | Moyne Shire | 30/06/2004 | | |
| RIDDELLS ROAD | KIRKSTALL | 6.43km west Peshurst-Warrnambool Rd | 5.50km west Peshurst-Warrnambool Rd | 930 | Class 5a | RD001845 | 4146 | Moyne Shire | 30/06/2004 | | |
| RIDDELLS ROAD | KIRKSTALL | 5.50km west Peshurst-Warrnambool Rd | 4.50km west Peshurst-Warrnambool Rd | 995 | Class 5a | RD001846 | 4146 | Moyne Shire | 30/06/2004 | | |
| RIDDELLS ROAD | KIRKSTALL | 4.50km west Peshurst-Warrnambool Rd | 3.74km west Peshurst-Warrnambool Rd | 763 | Class 5a | RD001847 | 4146 | Moyne Shire | 30/06/2004 | | |
| RIDDELLS ROAD | KIRKSTALL | 3.74km west Peshurst-Warrnambool Rd | 2.80km west Peshurst-Warrnambool Rd | 907 | Class 5a | RD001848 | 4146 | Moyne Shire | 30/06/2004 | | |
| RIDDELLS ROAD | WARRONG | 2.80km west Peshurst-Warrnambool Rd | 1.30 km west Peshurst-Warrnambool Rd | 1525 | Class 5a | RD001849 | 4146 | Moyne Shire | 30/06/2004 | | |
| RIDDELLS ROAD | KIRKSTALL | 1.30 km west Peshurst-Warrnambool Rd | 0.79km west Peshurst-Warrnambool Rd | 512 | Class 5a | RD001850 | 4146 | Moyne Shire | 30/06/2004 | | |
| RIDDELLS ROAD | WARRONG | 0.79km west Peshurst-Warrnambool Rd | Peshurst-Warrnambool Rd | 794 | Class 5a | RD001851 | 4146 | Moyne Shire | 30/06/2004 | | |
| RIDDELLS ROAD | KIRKSTALL | 7.26km west Peshurst-Warrnambool Rd | 6.81km west Peshurst-Warrnambool Rd | 450 | Class 5b | RD002657 | 4146 | Moyne Shire | 30/06/2004 | | |
| RIORDANS LANE | BALLANGIECH | Purnim Ln | Hopkins Hwy | 2450 | Class 5b | RD002793 | 5084 | Moyne Shire | 30/06/2004 | | |
| RIORDANS ROAD | ORFORD | Hamilton-Port Fairy Rd | McGraths Rd | 4063 | Class 5b | RD002977 | 5238 | Moyne Shire | 30/06/2004 | | |
| RIORDANS ROAD | ORFORD | McGraths Rd | Landers Ln | 4040 | Class 5b | RD002978 | 5238 | Moyne Shire | 30/06/2004 | | |
| RIORDANS ROAD | TARRONE | Landers Ln | Tarrone North Rd | 2032 | Class 5b | RD002979 | 5238 | Moyne Shire | 30/06/2004 | | |
| RIPPONHURST ROAD | MACARTHUR | G Dysons Rd | 1.26km north G Dysons Rd | 1258 | Class 4 | RD001852 | 2073 | Moyne Shire | 30/06/2004 | | |
| RIPPONHURST ROAD | WARRABOOK | 1.26km north G Dysons Rd | 2.51km north G Dysons Rd | 1255 | Class 4 | RD001853 | 2073 | Moyne Shire | 30/06/2004 | | |
| RIPPONHURST ROAD | WARRABOOK | 2.51km north G Dysons Rd | 3.55km north G Dysons Rd | 1040 | Class 4 | RD001854 | 2073 | Moyne Shire | 30/06/2004 | | |
| RIPPONHURST ROAD | WARRABOOK | 3.55km north G Dysons Rd | 4.29km north G Dysons Rd | 734 | Class 4 | RD001855 | 2073 | Moyne Shire | 30/06/2004 | | |
| RIPPONHURST ROAD | WARRABOOK | 4.29km north G Dysons Rd | 5.28km north G Dysons Rd | 983 | Class 4 | RD001856 | 2073 | Moyne Shire | 30/06/2004 | | |
| RIPPONHURST ROAD | WARRABOOK | 5.28km north G Dysons Rd | Macarthur-Peshurst Rd | 760 | Class 4 | RD001857 | 2073 | Moyne Shire | 30/06/2004 | | |
| RITCHIE COURT | PORT FAIRY | Cox St | 0.14km north Cox St | 138 | Class 5a | RD001858 | 6175 | Moyne Shire | 30/06/2004 | | |
| RITCHIE STREET | CARAMUT | Hawker St | Hamilton Hwy | 530 | Class 5a | RD001859 | 6043 | Moyne Shire | 30/06/2004 | | |
| RITCHIE STREET | CARAMUT | Hamilton Hwy | 0.04km east Surkitt St | 452 | Class 5a | RD001860 | 6043 | Moyne Shire | 30/06/2004 | | |
| RITCHIE STREET | CARAMUT | 0.04km east Surkitt St | 0.05km east Saw Mill Rd | 149 | Class 5a | RD001861 | 6043 | Moyne Shire | 30/06/2004 | | |
| RITCHIE STREET | KIRKSTALL | Peshurst-Warrnambool Rd | 0.83km east Peshurst-Warrnambool Rd | 828 | Class 5a | RD001862 | 6063 | Moyne Shire | 30/06/2004 | | |
| RITCHIE STREET | PORT FAIRY | 0.15km west Griffiths St | Griffiths St | 147 | Class 5a | RD001863 | 6126 | Moyne Shire | 30/06/2004 | | |
| RITCHIE STREET | PORT FAIRY | Griffiths St | Beach St | 118 | Class 5a | RD001864 | 6126 | Moyne Shire | 30/06/2004 | | |
| RITCHIE STREET | CARAMUT | 0.50km east Saw Mill Rd | William St | 70 | Class 5b | RD003122 | 6043 | Moyne Shire | 30/06/2004 | | |
| RIVERSIDE ROAD | YAMBUK | Harris Rd | 4.97km north Harris Rd | 4970 | Class 6 | RD002995 | 5251 | Moyne Shire | 30/06/2004 | | |
| RIVERSIDE ROAD | PORT FAIRY | 4.97km north Harris Rd | 1.50km south Hamilton-Port Fairy Rd | 1949 | Class 6 | RD002996 | 5251 | Moyne Shire | 30/06/2004 | | |
| RIVERSIDE ROAD | PORT FAIRY | 1.50km south Hamilton-Port Fairy Rd | Hamilton-Port Fairy Rd | 1500 | Class 6 | RD002997 | 5251 | Moyne Shire | 30/06/2004 | | |
| ROBERTS AVENUE | PORT FAIRY | Princes Hwy | Osmonds Ln | 223 | Class 5a | RD001865 | 6158 | Moyne Shire | 30/06/2004 | | |
| ROBERTS ROAD | CODRINGTON | Plantation Rd | 0.17km north Plantation Rd | 171 | Class 6 | RD003083 | 5328 | Moyne Shire | 30/06/2004 | | |
| ROBERTSON STREET | PETERBOROUGH | Halladale St | Irvine St | 439 | Class 5a | RD001866 | 6055 | Moyne Shire | 30/06/2004 | | |
| ROBERTSONS LANE | MORTLAKE | Hamilton Hwy | Pound Ln | 557 | Class 5b | RD003136 | 7002 | Moyne Shire | 30/06/2004 | | |
| ROBERTSONS ROAD | ST HELENS | 1.77km south Codrington-Orford Rd | Codrington-Orford Rd | 1769 | Class 6 | RD002987 | 5244 | Moyne Shire | 30/06/2004 | | |
| ROCKS ROAD | KILLARNEY | Survey Ln | Princes Hwy | 652 | Class 5a | RD001867 | 4183 | Moyne Shire | 30/06/2004 | | |
| ROGER STREET | HEXHAM | Hamilton Hwy | Adam St | 260 | Class 5b | RD003180 | 7043 | Moyne Shire | 30/06/2004 | | |
| ROGERS PLACE | PORT FAIRY | Griffiths St (south) | Griffiths St (north) - extends 0.105km to east, and back same to west | 206 | Class 5a | RD001868 | 6125 | Moyne Shire | 30/06/2004 | | |
| ROLLOS ROAD | NULLAWARRE | Childers Cove Rd | Hickeys Rd | 932 | Class 5a | RD001869 | 4009 | Moyne Shire | 30/06/2004 | | |
| ROLLOS ROAD | NULLAWARRE | Hickeys Rd | Kings Rd | 740 | Class 5a | RD001870 | 4009 | Moyne Shire | 30/06/2004 | | |
| ROLLOS ROAD | NULLAWARRE | Kings Rd | Henrys Sawmill Rd | 1006 | Class 5a | RD001871 | 4009 | Moyne Shire | 30/06/2004 | | |
| ROLLOS ROAD | MEPUNGA EAST | Henrys Sawmill Rd | 1.17km north Henrys Sawmill Rd | 924 | Class 4 | RD001872 | 4009 | Moyne Shire | 30/06/2004 | | |
| ROLLOS ROAD | MEPUNGA EAST | 1.17km north Henrys Sawmill Rd | 1.78km north Henrys Sawmill Rd | 610 | Class 4 | RD001873 | 4009 | Moyne Shire | 30/06/2004 | | |
| ROLLOS ROAD | MEPUNGA EAST | 1.78km north Henrys Sawmill Rd | 2.05km north Henrys Sawmill Rd | 266 | Class 4 | RD001874 | 4009 | Moyne Shire | 30/06/2004 | | |
| ROLLOS ROAD | MEPUNGA EAST | 2.05km north Henrys Sawmill Rd | Great Ocean Rd | 391 | Class 4 | RD001875 | 4009 | Moyne Shire | 30/06/2004 | | |
| ROLLOS ROAD | MEPUNGA EAST | Great Ocean Rd | 0.80km north Great Ocean Rd | 804 | Class 5a | RD001876 | 4009 | Moyne Shire | 30/06/2004 | | |
| ROLLOS ROAD | MEPUNGA EAST | 0.80km north Great Ocean Rd | 0.07km north Moreys Rd | 847 | Class 5a | RD001877 | 4009 | Moyne Shire | 30/06/2004 | | |
| ROLLOS ROAD | NARINGAL | 0.07km north Moreys Rd | 1.64km north Moreys Rd | 1572 | Class 5a | RD001878 | 4009 | Moyne Shire | 30/06/2004 | | |
| ROLLOS ROAD | NARINGAL | 1.64km north Moreys Rd | 1.90km north Moreys Rd | 257 | Class 5a | RD001879 | 4009 | Moyne Shire | 30/06/2004 | | |
| ROLLOS ROAD | NARINGAL | 1.90km north Moreys Rd | 2.67km north Moreys Rd | 772 | Class 5a | RD001880 | 4009 | Moyne Shire | 30/06/2004 | | |
| ROLLOS ROAD | NARINGAL | 2.67km north Moreys Rd | Cobden-Warrnambool Rd | 620 | Class 5a | RD001881 | 4009 | Moyne Shire | 30/06/2004 | | |



MOYNE SHIRE COUNCIL

Register of Public Roads 2025

| Road Name | Locality | Start | End | Length | Class | Asset ID | Road Number | Responsibility | Date Road Made Public | Date Road Ceased Public | Legislation / Alternate Name / Comments |
|--------------------|--------------|-------------------------------------|---|--------|----------|----------|-------------|----------------|-----------------------|-------------------------|---|
| ROLLOS ROAD | NARINGAL | Cobden-Warrnambool Rd | 0.71km north Cobden-Warrnambool Rd | 714 | Class 5a | RD001882 | 4009 | Moyne Shire | 30/06/2004 | | |
| ROLLOS ROAD | NARINGAL | 0.71km north Cobden-Warrnambool Rd | 1.41km north Cobden-Warrnambool Rd | 691 | Class 5a | RD001883 | 4009 | Moyne Shire | 30/06/2004 | | |
| ROLLOS ROAD | NARINGAL | 1.41km north Cobden-Warrnambool Rd | 2.19km north Cobden-Warrnambool Rd | 783 | Class 5a | RD001884 | 4009 | Moyne Shire | 30/06/2004 | | |
| ROLLOS ROAD | PANMURE | 2.19km north Cobden-Warrnambool Rd | 2.84km north Cobden-Warrnambool Rd | 654 | Class 5a | RD001885 | 4009 | Moyne Shire | 30/06/2004 | | |
| ROLLOS ROAD | PANMURE | 2.84km north Cobden-Warrnambool Rd | 3.68km north Cobden-Warrnambool Rd | 837 | Class 5a | RD001886 | 4009 | Moyne Shire | 30/06/2004 | | |
| ROLLOS ROAD | PANMURE | 3.68km north Cobden-Warrnambool Rd | 4.10km north Cobden-Warrnambool Rd | 420 | Class 5a | RD001887 | 4009 | Moyne Shire | 30/06/2004 | | |
| ROLLOS ROAD | PANMURE | 4.10km north Cobden-Warrnambool Rd | 4.48km north Cobden-Warrnambool Rd | 384 | Class 5a | RD001888 | 4009 | Moyne Shire | 30/06/2004 | | |
| ROLLOS ROAD | PANMURE | 4.48km north Cobden-Warrnambool Rd | 5.28km north Cobden-Warrnambool Rd | 796 | Class 5a | RD001889 | 4009 | Moyne Shire | 30/06/2004 | | |
| ROLLOS ROAD | PANMURE | 5.28km north Cobden-Warrnambool Rd | Panmure-Laang Rd | 739 | Class 5a | RD001890 | 4009 | Moyne Shire | 30/06/2004 | | |
| ROONEYS ROAD | PANMURE | 1.41km south Panmure-Laang Rd | Panmure-Laang Rd | 1405 | Class 5b | RD002708 | 5019 | Moyne Shire | 30/06/2004 | | |
| ROSEHILL ROAD | GRASSMERE | Grassmere Rd | 0.21km west Grassmere Rd | 211 | Class 5a | RD001891 | 4219 | Moyne Shire | 30/06/2004 | | |
| ROSEMOUNT ROAD | YARPTURK | Burrells Flat Rd | 0.83km east Burrells Flat Rd | 829 | Class 5a | RD001892 | 4111 | Moyne Shire | 30/06/2004 | | |
| ROSEMOUNT ROAD | YARPTURK | 0.83km east Burrells Flat Rd | 1.36km east Burrells Flat Rd | 529 | Class 5a | RD001893 | 4111 | Moyne Shire | 30/06/2004 | | |
| ROSEMOUNT ROAD | YARPTURK | 1.36km east Burrells Flat Rd | 2.18km east Burrells Flat Rd | 820 | Class 5a | RD001894 | 4111 | Moyne Shire | 30/06/2004 | | |
| ROSEMOUNT ROAD | YARPTURK | 2.18km east Burrells Flat Rd | Yarpturk School Rd | 537 | Class 5a | RD001895 | 4111 | Moyne Shire | 30/06/2004 | | |
| ROSENEATH ROAD | PURNIM WEST | Hopkins Hwy | 0.69km north Hopkins Hwy | 692 | Class 5a | RD001896 | 4046 | Moyne Shire | 30/06/2004 | | |
| ROSENEATH ROAD | PURNIM WEST | 0.69km north Hopkins Hwy | 1.29km north Hopkins Hwy | 602 | Class 5a | RD001897 | 4046 | Moyne Shire | 30/06/2004 | | |
| ROSENEATH ROAD | PURNIM WEST | 1.29km north Hopkins Hwy | 2.34km north Hopkins Hwy (south side of bridge) | 1043 | Class 5a | RD001898 | 4046 | Moyne Shire | 30/06/2004 | | |
| ROSS LANE | ROSEBROOK | Tooolong Rd | McSweens Rd | 844 | Class 5a | RD001899 | 4140 | Moyne Shire | 30/06/2004 | | |
| ROSS'S ROAD | MACARTHUR | Wilderness Rd | Myamyn-Macarthur Rd | 2344 | Class 5b | RD002976 | 5237 | Moyne Shire | 30/06/2004 | | |
| ROWANS ROAD | NULLAWARRE | 0.05km east Great Ocean Rd | 0.91km east Great Ocean Rd | 913 | Class 3 | RD001900 | 4028 | Moyne Shire | 30/06/2004 | | |
| ROWANS ROAD | NULLAWARRE | 0.91km east Great Ocean Rd | Couchs Rd | 758 | Class 3 | RD001901 | 4028 | Moyne Shire | 30/06/2004 | | |
| ROWANS ROAD | NULLAWARRE | Couchs Rd | 0.81km east Couchs Rd | 479 | Class 3 | RD001902 | 4028 | Moyne Shire | 30/06/2004 | | |
| ROWANS ROAD | NULLAWARRE | 0.81km east Couchs Rd | 1.50km east Couchs Rd | 1023 | Class 3 | RD001903 | 4028 | Moyne Shire | 30/06/2004 | | |
| ROWANS ROAD | NULLAWARRE | 1.50km east Couchs Rd | 2.29km east Couchs Rd | 789 | Class 3 | RD001904 | 4028 | Moyne Shire | 30/06/2004 | | |
| ROWANS ROAD | NULLAWARRE | 2.56 km east Couchs Rd | 3.50km east Couchs Rd | 939 | Class 3 | RD001906 | 4028 | Moyne Shire | 30/06/2004 | | |
| ROWANS ROAD | NULLAWARRE | 3.50km east Couchs Rd | 4.36 km east Couchs Rd | 856 | Class 3 | RD001907 | 4028 | Moyne Shire | 30/06/2004 | | |
| ROWANS ROAD | NULLAWARRE | 4.36 km east Couchs Rd | 5.12km east Couchs Rd | 766 | Class 3 | RD001908 | 4028 | Moyne Shire | 30/06/2004 | | |
| ROWANS ROAD | AYRFORD | 5.12km east Couchs Rd | 6.01 km east Couchs Rd | 889 | Class 3 | RD001909 | 4028 | Moyne Shire | 30/06/2004 | | |
| ROWANS ROAD | AYRFORD | 6.01 km east Couchs Rd | Ayresford Rd | 971 | Class 3 | RD001910 | 4028 | Moyne Shire | 30/06/2004 | | |
| ROWANS ROAD | NULLAWARRE | 2.29km east Couchs Rd | 2.39 km east Couchs Rd | 88 | Class 3 | RD003418 | 4028 | Moyne Shire | 30/06/2004 | | |
| ROWANS ROAD | NULLAWARRE | 2.39km east Couchs Rd | 2.56 km east Couchs Rd | 180 | Class 3 | RD003419 | 4028 | Moyne Shire | 30/06/2004 | | |
| ROWBOTTOMS ROAD | BROADWATER | Hamilton-Port Fairy Rd | Woolsthorpe-Heywood Rd | 3104 | Class 5b | RD003042 | 5287 | Moyne Shire | 30/06/2004 | | |
| RUNDLES LANE | BALLANGICH | Tomlinsons Ln | Kents Ford Ln | 3059 | Class 5b | RD002785 | 5081 | Moyne Shire | 30/06/2004 | | |
| RUSSELL COURT | KOROI | Sturt St | 0.08km south Sturt St | 76 | Class 5a | RD001911 | 6123 | Moyne Shire | 30/06/2004 | | |
| RUSSELL STREET | MACARTHUR | Ardonachie St | Eumeralla St | 262 | Class 5a | RD001912 | 6094 | Moyne Shire | 30/06/2004 | | |
| RUSSELL STREET | MACARTHUR | Eumeralla St | Eversley St | 265 | Class 5a | RD001913 | 6094 | Moyne Shire | 30/06/2004 | | |
| RUSSELL STREET | MACARTHUR | Eversley St | Heckfield St | 179 | Class 5a | RD001914 | 6094 | Moyne Shire | 30/06/2004 | | |
| RUSSELL STREET | MACARTHUR | Heckfield St | Hamilton-Port Fairy Rd (High St) | 400 | Class 5a | RD001915 | 6094 | Moyne Shire | 30/06/2004 | | |
| RUSSELL STREET | PANMURE | High St | 0.32km east High St | 318 | Class 5b | RD003103 | 5349 | Moyne Shire | 30/06/2004 | | |
| RUSSELLS ROAD | MAILORS FLAT | Warrnambool-Caramut Rd | 0.97km north Warrnambool-Caramut Rd | 970 | Class 4 | RD001916 | 4212 | Moyne Shire | 30/06/2004 | | |
| RUSSELLS ROAD | MAILORS FLAT | 0.97km north Warrnambool-Caramut Rd | 1.83km north Warrnambool-Caramut Rd | 864 | Class 4 | RD001917 | 4212 | Moyne Shire | 30/06/2004 | | |
| RUSSELLS ROAD | MAILORS FLAT | 1.83km north Warrnambool-Caramut Rd | lbbs Ln | 592 | Class 4 | RD001918 | 4212 | Moyne Shire | 30/06/2004 | | |
| RUSSELLS ROAD | WINSLOW | 2.05km north lbbs Ln | Warrnambool-Caramut Rd | 917 | Class 5a | RD001919 | 4212 | Moyne Shire | 30/06/2004 | | |
| RUSSELLS ROAD | MAILORS FLAT | lbbs Ln | 2.05km north lbbs Ln | 2047 | Class 5b | RD002672 | 4212 | Moyne Shire | 30/06/2004 | | |
| RUTLEDGE LANE | KILLARNEY | Survey Ln | 0.22 km east Survey Ln | 220 | Class 5a | RD001920 | 4220 | Moyne Shire | 30/06/2004 | | |
| RUTLEDGE STREET | WINSLOW | High St | 0.06km west High St | 61 | Class 5b | RD003246 | 7099 | Moyne Shire | 30/06/2004 | | |
| RUTLEDGES ROAD | HAWKESDALE | De Grandis Rd | 1.91km east De Grandis Rd | 1912 | Class 5b | RD002879 | 5156 | Moyne Shire | 30/06/2004 | | |
| RUTLEDGES ROAD | HAWKESDALE | 1.91km east De Grandis Rd | Camerons Rd | 1314 | Class 5b | RD002880 | 5156 | Moyne Shire | 30/06/2004 | | |
| RYANS ROAD | ORFORD | Abrahams Rd | Bartlett's Rd | 1993 | Class 5b | RD003002 | 5256 | Moyne Shire | 30/06/2004 | | |
| RYANS ROAD | HAWKESDALE | Noremac Rd | 0.09km north O'Brien St | 359 | Class 5b | RD003212 | 7069 | Moyne Shire | 30/06/2004 | | |
| RYANS ROAD (NORTH) | HAWKESDALE | Moyne Falls-Hawkesdale Rd | 0.35km south Moyne Falls-Hawkesdale Rd | 345 | Class 5b | RD003247 | 7100 | Moyne Shire | 30/06/2004 | | |
| RYLES LANE | KIRKSTALL | Penshurst-Warrnambool Rd | 0.20km west Penshurst-Warrnambool Rd | 195 | Class 5b | RD003290 | 8039 | Moyne Shire | 30/06/2004 | | |
| SACKVILLE STREET | PORT FAIRY | Campbell St | Cox St | 214 | Class 3 | RD001921 | 6164 | Moyne Shire | 30/06/2004 | | |
| SACKVILLE STREET | PORT FAIRY | Cox St | Bank St | 203 | Class 3 | RD001923 | 6164 | Moyne Shire | 30/06/2004 | | |
| SACKVILLE STREET | PORT FAIRY | Bank St | Regent St | 214 | Class 3 | RD001925 | 6164 | Moyne Shire | 30/06/2004 | | |
| SAGNOLS LANE | MORTLAKE | Hopkins Hwy | 0.15km west Hopkins Hwy | 147 | Class 5b | RD001926 | 4208 | Moyne Shire | 30/06/2004 | | |
| SAM PEARSONS ROAD | GARVOC | Garvoc-Laang Rd | 2.06km east Garvoc-Laang Rd | 2055 | Class 5b | RD002714 | 5025 | Moyne Shire | 30/06/2004 | | |
| SAMPSONS FORD ROAD | GARVOC | Heath Marsh Rd | 0.75km north Heath Marsh Rd | 752 | Class 5a | RD001927 | 4031 | Moyne Shire | 30/06/2004 | | |
| SAMPSONS FORD ROAD | GARVOC | 0.75km north Heath Marsh Rd | 1.60km north Heath Marsh Rd | 844 | Class 5a | RD001928 | 4031 | Moyne Shire | 30/06/2004 | | |
| SAMPSONS FORD ROAD | GARVOC | 1.60km north Heath Marsh Rd | 2.35km north Heath Marsh Rd | 752 | Class 5a | RD001929 | 4031 | Moyne Shire | 30/06/2004 | | |



MOYNE SHIRE COUNCIL

Register of Public Roads 2025

| Road Name | Locality | Start | End | Length | Class | Asset ID | Road Number | Responsibility | Date Road Made Public | Date Road Ceased Public | Legislation / Alternate Name / Comments |
|------------------------|--------------|--------------------------------------|--------------------------------------|--------|----------|----------|-------------|----------------|-----------------------|-------------------------|---|
| SAMPSONS FORD ROAD | GARVOC | 2.35km north Heath Marsh Rd | 2.86km north Heath Marsh Rd | 510 | Class 5a | RD001930 | 4031 | Moyne Shire | 30/06/2004 | | |
| SAMPSONS FORD ROAD | GARVOC | 2.86km north Heath Marsh Rd | 3.86km north Heath Marsh Rd | 998 | Class 5a | RD001931 | 4031 | Moyne Shire | 30/06/2004 | | |
| SAMPSONS FORD ROAD | GARVOC | 3.86km north Heath Marsh Rd | 0.03km south Princes Hwy | 951 | Class 5a | RD001932 | 4031 | Moyne Shire | 30/06/2004 | | |
| SANDSPIT ROAD | PORT FAIRY | Princes Hwy | 0.27km east Princes Hwy | 267 | Class 5a | RD001933 | 4147 | Moyne Shire | 30/06/2004 | | |
| SANDSPIT ROAD | PORT FAIRY | 0.27km east Princes Hwy | 0.57km east Princes Hwy | 306 | Class 5b | RD002658 | 4147 | Moyne Shire | 30/06/2004 | | |
| SANDY LANE | BESSIEBELLE | H Sharrocks Rd | 1.61km east H Sharrocks Rd | 1606 | Class 5b | RD003068 | 5312 | Moyne Shire | 30/06/2004 | | |
| SAW MILL ROAD | CARAMUT | Ritchie St | Gibson St | 279 | Class 5b | RD003162 | 7028 | Moyne Shire | 30/06/2004 | | |
| SCARLETTS ROAD | HAWKESDALE | De Grandis Rd | Minjah-Hawkesdale Rd | 790 | Class 5b | RD003090 | 5333 | Moyne Shire | 30/06/2004 | | |
| SCENIC DRIVE | TOWER HILL | Koroit-Port Fairy Rd | Lake View Rd | 727 | Class 5a | RD001934 | 6103 | Moyne Shire | 30/06/2004 | | |
| SCHOMBERG ROAD | PETERBOROUGH | Macs St | 1.20 km east Macs St | 120 | Other | RD001935 | 6056 | Moyne Shire | 30/06/2004 | | |
| SCHOMBERG ROAD | PETERBOROUGH | 1.20 km east Macs St | Irvine St | 437 | Class 5a | RD001936 | 6056 | Moyne Shire | 30/06/2004 | | |
| SCHOOL ROAD | BESSIEBELLE | Portland Rd | 0.70km east Portland Rd | 700 | Class 5a | RD001937 | 4222 | Moyne Shire | 30/06/2004 | | Alt Name CODRINGTON-BESSIEBELLE ROAD |
| SCHOOL ROAD | BESSIEBELLE | 0.70km east Portland Rd | Codrington-Bessie Belle Rd | 821 | Class 5a | RD001938 | 4222 | Moyne Shire | 30/06/2004 | | Alt Name CODRINGTON-BESSIEBELLE ROAD |
| SCHOOL ROAD | PANMURE | Princes Hwy | 0.14km east Princes Hwy | 140 | Class 5a | RD001939 | 6032 | Moyne Shire | 30/06/2004 | | |
| SCHOOL ROAD | PANMURE | 0.14km east Princes Hwy | 0.43km east Princes Hwy | 288 | Class 5b | RD003114 | 6032 | Moyne Shire | 30/06/2004 | | |
| SCOTT STREET | MORTLAKE | West St | Burke St | 233 | Class 5a | RD001940 | 6013 | Moyne Shire | 30/06/2004 | | |
| SCOTT STREET | MORTLAKE | Burke St | Webster St | 231 | Class 5a | RD001941 | 6013 | Moyne Shire | 30/06/2004 | | |
| SCOTT STREET | MORTLAKE | Webster St | Officer St | 234 | Class 5a | RD001942 | 6013 | Moyne Shire | 30/06/2004 | | |
| SCOTTS NORTH ROAD | KIRKSTALL | Penshurst-Warmambool Rd | 0.81km north Penshurst-Warmambool Rd | 806 | Class 5a | RD001943 | 4137 | Moyne Shire | 30/06/2004 | | |
| SCOTTS NORTH ROAD | KIRKSTALL | 0.81km north Penshurst-Warmambool Rd | Kirkstall-Koroit Rd | 852 | Class 5a | RD001944 | 4137 | Moyne Shire | 30/06/2004 | | |
| SCOTTS NORTH ROAD | KIRKSTALL | 0.83km north Kirkstall-Koroit Rd | 1.71km north Kirkstall-Koroit Rd | 907 | Class 5a | RD001946 | 4137 | Moyne Shire | 30/06/2004 | | |
| SCOTTS NORTH ROAD | KIRKSTALL | 1.71km north Kirkstall-Koroit Rd | Stevens Rd | 809 | Class 5a | RD001947 | 4137 | Moyne Shire | 30/06/2004 | | |
| SCOTTS NORTH ROAD | KIRKSTALL | Kirkstall-Koroit Rd | 0.41km north Kirkstall-Koroit Rd | 447 | Class 5a | RD003444 | 4137 | Moyne Shire | 30/06/2004 | | |
| SCOTTS NORTH ROAD | KIRKSTALL | 0.41km north Kirkstall-Koroit Rd | 0.83km north Kirkstall-Koroit Rd | 355 | Class 5a | RD003445 | 4137 | Moyne Shire | 30/06/2004 | | |
| SCOTTS ROAD | CROSSLEY | Koroit-Port Fairy Rd | 1.00km north Koroit-Port Fairy Rd | 995 | Class 5a | RD001948 | 4206 | Moyne Shire | 30/06/2004 | | |
| SCOTTS ROAD | CROSSLEY | 1.00km north Koroit-Port Fairy Rd | Duffus St | 1032 | Class 5a | RD001949 | 4206 | Moyne Shire | 30/06/2004 | | |
| SCOTTS ROAD | KOROIT | Duffus St | Penshurst-Warmambool Rd | 1124 | Class 5a | RD001950 | 4206 | Moyne Shire | 30/06/2004 | | |
| SEAVIEW WAY | PORT FAIRY | Philip St | 0.10km west Philip St | 98 | Class 5a | RD003230 | 7084 | Moyne Shire | 26/10/2010 | | |
| SECTION LANE | MORTLAKE | 1.78km south Terang-Mortlake Road | Terang-Mortlake Rd | 1780 | Class 5a | RD001952 | 4210 | Moyne Shire | 30/06/2004 | | |
| SEPARATION LANE | BALLANGIECH | Woolsthorpe-Ballangeich Rd | Grassmere-Hexham Rd | 2972 | Class 6 | RD003291 | 8040 | Moyne Shire | 30/06/2004 | | |
| SERVICE ROAD | GARVOC | Princes Hwy (eastern end) | Farrell St | 253 | Class 5a | RD001953 | 6039 | Moyne Shire | 30/06/2004 | | |
| SERVICE ROAD (TOILETS) | ELLERSLIE | BBQ Shelter | Hopkins Hwy | 96 | Class 5a | RD001954 | 6219 | Moyne Shire | 30/06/2005 | | |
| SERVICE ROAD 1 | PANMURE | School Ln | 0.09km north School Ln | 88 | Class 5a | RD001955 | 6028 | Moyne Shire | 30/06/2004 | | |
| SERVICE ROAD 3 | PANMURE | Church Ln | Princes Hwy | 55 | Class 5a | RD001956 | 6030 | Moyne Shire | 30/06/2004 | | |
| SERVICE ROAD EAST | WOORNDOO | Woorndoo-Chatsworth Rd | 0.11km south Woorndoo-Chatsworth Rd | 112 | Class 5a | RD001957 | 6052 | Moyne Shire | 30/06/2004 | | |
| SERVICE ROAD EAST | WOORNDOO | Stanley St | 0.08km south Stanley St | 82 | Class 5a | RD001958 | 6053 | Moyne Shire | 30/06/2004 | | |
| SERVICE ROAD SOUTH | ELLERSLIE | Ellerslie-Panmure Rd | 0.47km east Ellerslie-Panmure Rd | 470 | Class 5b | RD003152 | 7017 | Moyne Shire | 30/06/2004 | | |
| SERVICE ROAD SOUTH | HEXHAM | Bonnerah Rd | 0.08km west Bonnerah Rd | 81 | Class 5b | RD003181 | 7044 | Moyne Shire | 30/06/2004 | | |
| SERVICE ROAD WEST | WOORNDOO | Lake St | 0.15km north Lake St | 152 | Class 5b | RD003188 | 7051 | Moyne Shire | 30/06/2004 | | |
| SETTLERS LANE | ILLOWA | Douglas Ln | Fitzgibbons Ln | 747 | Class 5a | RD001959 | 4196 | Moyne Shire | 30/06/2004 | | |
| SHADWELL DRIVE | MORTLAKE | Connewarren Ln | 0.40km south Connewarren Ln | 397 | Class 5a | RD001960 | 4233 | Moyne Shire | 30/06/2004 | | |
| SHADWELL DRIVE | MORTLAKE | 0.40km south Connewarren Ln | 0.59km south Connewarren Ln | 186 | Class 5a | RD001961 | 4233 | Moyne Shire | 30/06/2006 | | |
| SHADY LANE | MAILORS FLAT | Warmambool-Caramut Rd | 0.30km east Warmambool-Caramut Rd | 299 | Class 5a | RD001962 | 4059 | Moyne Shire | 30/06/2004 | | |
| SHADY LANE | MAILORS FLAT | 0.30km east Warmambool-Caramut Rd | 0.43km east Warmambool-Caramut Rd | 130 | Class 5a | RD001963 | 4059 | Moyne Shire | 30/06/2004 | | |
| SHADY LANE | MAILORS FLAT | 0.43km east Warmambool-Caramut Rd | 1.17km east Warmambool-Caramut Rd | 771 | Class 5a | RD003420 | 4059 | Moyne Shire | 30/06/2004 | | |
| SHADY LANE | MAILORS FLAT | 1.17km east Warmambool-Caramut Rd | lbbs Ln | 890 | Class 5b | RD003421 | 4059 | Moyne Shire | 30/06/2004 | | |
| SHARKEYS ROAD | ROSEBROOK | Ross Ln | Princes Hwy | 330 | Class 5a | RD001964 | 4141 | Moyne Shire | 30/06/2004 | | |
| SHAW STREET (L) WEST | MORTLAKE | Townsend St | Church St | 236 | Class 5a | RD001965 | 6006 | Moyne Shire | 30/06/2004 | | |
| SHAW STREET (L) WEST | MORTLAKE | Church St | Brooke Ave | 131 | Class 5a | RD001966 | 6006 | Moyne Shire | 30/06/2004 | | |
| SHAW STREET (L) WEST | MORTLAKE | Brooke Ave | Mortlake-Ararat Rd | 115 | Class 5a | RD001967 | 6006 | Moyne Shire | 30/06/2004 | | |
| SHAW STREET (R) EAST | MORTLAKE | Terang-Mortlake Rd | Townsend St | 430 | Class 5a | RD001970 | 6005 | Moyne Shire | 30/06/2004 | | |
| SHEEDYS ROAD | KILLARNEY | Mahoneys Rd | 0.46km east Mahoneys Rd | 461 | Class 5b | RD002872 | 5142 | Moyne Shire | 30/06/2004 | | |
| SHEEHANS ROAD | CROSSLEY | Penshurst-Port Fairy Rd | 1.03km east Penshurst-Port Fairy Rd | 1025 | Class 4 | RD001971 | 4187 | Moyne Shire | 30/06/2004 | | |
| SHEEHANS ROAD | CROSSLEY | 1.03km east Penshurst-Port Fairy Rd | Gibsons Rd | 326 | Class 4 | RD001972 | 4187 | Moyne Shire | 30/06/2004 | | |
| SHEEHANS ROAD | CROSSLEY | Gibsons Rd | Koroit-Port Fairy Rd | 1052 | Class 4 | RD001973 | 4187 | Moyne Shire | 30/06/2004 | | |
| SHEENS ROAD | ILLOWA | Princes Hwy | 0.80km south Princes Hwy | 799 | Class 5b | RD003049 | 5295 | Moyne Shire | 30/06/2004 | | |
| SHEPHERDS ROAD | BYADUK | Shire boundary- Holcombes Rd | 0.47km west Holcombes Rd | 467 | Class 5b | RD003034 | 5280 | Moyne Shire | 30/06/2004 | | |
| SHIDER ROAD | HAWKESDALE | Warwillah Rd | De Grandis Rd | 1631 | Class 5b | RD003218 | 7074 | Moyne Shire | 30/06/2004 | | |
| SIMS ROAD | YARPTURK | Mailors Flat-Koroit Rd | Hurleys Rd | 797 | Class 3 | RD001974 | 2087 | Moyne Shire | 30/06/2004 | | |
| SIMS ROAD | MAILORS FLAT | Hurleys Ln | Parkinsons Ln | 808 | Class 3 | RD001975 | 2087 | Moyne Shire | 30/06/2004 | | |
| SIMS ROAD | MAILORS FLAT | Parkinsons Rd | lbbs Ln | 834 | Class 3 | RD001976 | 2087 | Moyne Shire | 30/06/2004 | | |
| SIMS ROAD | MAILORS FLAT | lbbs Ln | 0.82km north lbbs Ln | 820 | Class 3 | RD001977 | 2087 | Moyne Shire | 30/06/2004 | | |



MOYNE SHIRE COUNCIL

Register of Public Roads 2025

| Road Name | Locality | Start | End | Length | Class | Asset ID | Road Number | Responsibility | Date Road Made Public | Date Road Ceased Public | Legislation / Alternate Name / Comments |
|---------------------|--------------------|---|---|--------|----------|----------|-------------|-------------------|-----------------------|-------------------------|---|
| SIMS ROAD | MAILORS FLAT | 0.82km north lbs Ln | 1.64km north lbs Ln | 818 | Class 3 | RD001978 | 2087 | Moyne Shire | 30/06/2004 | | |
| SIMS ROAD | WINSLOW | 1.64km north lbs Ln | 2.22km north lbs Ln | 577 | Class 3 | RD001979 | 2087 | Moyne Shire | 30/06/2004 | | |
| SIMS ROAD | WINSLOW | 2.22km north lbs Ln | 3.05km north lbs Ln | 830 | Class 3 | RD001980 | 2087 | Moyne Shire | 30/06/2004 | | |
| SIMS ROAD | WINSLOW | 3.05km north lbs Ln | Warrnambool-Caramut Rd | 348 | Class 3 | RD001981 | 2087 | Moyne Shire | 30/06/2004 | | |
| SINGLETON STREET | PORT FAIRY | Powling St | Millis Crs | 319 | Class 5a | RD001982 | 6137 | Moyne Shire | 30/06/2004 | | |
| SINNOTT STREET | YAMBUK | Annesley St | Monck St | 115 | Class 5a | RD001983 | 6083 | Moyne Shire | 30/06/2004 | | |
| SISTERS-GARVOC ROAD | THE SISTERS | Occupation Ln | 0.99km east Occupation Ln | 985 | Class 5a | RD001984 | 2084 | Moyne Shire | 30/06/2004 | | |
| SISTERS-GARVOC ROAD | THE SISTERS | 0.99km east Occupation Ln | 1.31km east Occupation Ln | 315 | Class 5a | RD001985 | 2084 | Moyne Shire | 30/06/2004 | | |
| SISTERS-GARVOC ROAD | GARVOC | 1.31km east Occupation Ln | Terang-Framlingham Rd | 408 | Class 5a | RD001986 | 2084 | Moyne Shire | 30/06/2004 | | |
| SISTERS-GARVOC ROAD | GARVOC | 3.22km north Princes Hwy | 2.10km north Princes Hwy | 1119 | Class 5a | RD001987 | 2084 | Moyne Shire | 30/06/2004 | | |
| SISTERS-GARVOC ROAD | GARVOC | 2.10km north Princes Hwy | 1.14km north Princes Hwy | 955 | Class 5a | RD001988 | 2084 | Moyne Shire | 30/06/2004 | | |
| SISTERS-GARVOC ROAD | GARVOC | 1.14km north Princes Hwy | Princes Hwy | 1143 | Class 5a | RD001989 | 2084 | Moyne Shire | 30/06/2004 | | |
| SISTERS-GARVOC ROAD | GARVOC | Terang-Framlingham Rd | Framlingham-Garvoc Rd | 3412 | Class 5b | RD002610 | 2084 | Moyne Shire | 30/06/2004 | | |
| SISTERS-GARVOC ROAD | GARVOC | Framlingham-Garvoc Rd | 3.22km north Princes Hwy | 2256 | Class 5b | RD002611 | 2084 | Moyne Shire | 30/06/2004 | | |
| SISTERS-NOORAT ROAD | THE SISTERS | Mortlake-Framlingham Rd | 0.47km east Mortlake-Framlingham Rd | 469 | Class 4 | RD001990 | 2042 | Moyne Shire | 30/06/2004 | | |
| SISTERS-NOORAT ROAD | THE SISTERS | 0.47km east Mortlake-Framlingham Rd | 0.57km east Mortlake-Framlingham Rd | 105 | Class 4 | RD001991 | 2042 | Moyne Shire | 30/06/2004 | | |
| SISTERS-NOORAT ROAD | THE SISTERS | 0.57km east Mortlake-Framlingham Rd | 0.73km east Mortlake-Framlingham Rd | 156 | Class 4 | RD001992 | 2042 | Moyne Shire | 30/06/2004 | | |
| SISTERS-NOORAT ROAD | THE SISTERS | 0.73km east Mortlake-Framlingham Rd | 1.20 km east Mortlake-Framlingham Rd | 470 | Class 4 | RD001993 | 2042 | Moyne Shire | 30/06/2004 | | |
| SISTERS-NOORAT ROAD | THE SISTERS | 1.20 km east Mortlake-Framlingham Rd | 2.28km east Mortlake-Framlingham Rd | 520 | Class 4 | RD001994 | 2042 | Moyne Shire | 30/06/2004 | | |
| SISTERS-NOORAT ROAD | THE SISTERS | 2.28km east Mortlake-Framlingham Rd | 3.45km east Mortlake-Framlingham Rd (between reflector posts) | 1157 | Class 4 | RD001995 | 2042 | Moyne Shire | 30/06/2004 | | |
| SISTERS-NOORAT ROAD | THE SISTERS | 3.45km east Mortlake-Framlingham Rd (between reflector posts) | 4.18km east Mortlake-Framlingham Rd | 735 | Class 4 | RD001996 | 2042 | Moyne Shire | 30/06/2004 | | |
| SISTERS-NOORAT ROAD | THE SISTERS | 4.18km east Mortlake-Framlingham Rd | 4.72km east Mortlake-Framlingham Rd | 178 | Class 4 | RD001997 | 2042 | Moyne Shire | 30/06/2004 | | |
| SISTERS-NOORAT ROAD | THE SISTERS | 4.72km east Mortlake-Framlingham Rd | Tapps Ln | 1398 | Class 4 | RD001998 | 2042 | Moyne Shire | 30/06/2004 | | |
| SISTERS-NOORAT ROAD | NOORAT | Tapps Ln | 0.68km east Tapps Ln | 678 | Other | RD001999 | 2042 | Corangamite Shire | 30/06/2004 | | |
| SISTERS-NOORAT ROAD | NOORAT | 0.68km east Tapps Ln | 1.73km east Tapps Ln | 1047 | Other | RD002000 | 2042 | Corangamite Shire | 30/06/2004 | | |
| SISTERS-NOORAT ROAD | NOORAT | 1.73km east Tapps Ln | 3.02km east Tapps Ln | 1290 | Other | RD002001 | 2042 | Corangamite Shire | 30/06/2004 | | |
| SISTERS-NOORAT ROAD | NOORAT | 3.02km east Tapps Ln | 0.04 km west Cliffords Ln | 332 | Other | RD002002 | 2042 | Corangamite Shire | 30/06/2004 | | |
| SISTERS-NOORAT ROAD | NOORAT | 0.04 km west Cliffords Ln | 0.06km west McCrae Rd | 727 | Other | RD002003 | 2042 | Corangamite Shire | 30/06/2004 | | |
| SIX MILE LANE | MORTLAKE | Hamilton Hwy | 0.98km north Hamilton Hwy | 980 | Class 5a | RD002004 | 4072 | Moyne Shire | 30/06/2004 | | |
| SIX MILE LANE | MORTLAKE | 0.98km north Hamilton Hwy | 1.57km north Hamilton Hwy | 590 | Class 5a | RD002005 | 4072 | Moyne Shire | 30/06/2004 | | |
| SIX MILE LANE | MORTLAKE | 1.57km north Hamilton Hwy | 2.54km north Hamilton Hwy | 969 | Class 5a | RD002006 | 4072 | Moyne Shire | 30/06/2004 | | |
| SIX MILE LANE | MORTLAKE | 2.54km north Hamilton Hwy | Prices Ln | 552 | Class 5a | RD002007 | 4072 | Moyne Shire | 30/06/2004 | | |
| SIX MILE LANE | MORTLAKE | Prices Ln | 1.05km north Prices Ln | 1048 | Class 5a | RD002008 | 4072 | Moyne Shire | 30/06/2004 | | |
| SIX MILE LANE | MORTLAKE | 1.05km north Prices Ln | 1.78km north Prices Ln | 734 | Class 5a | RD002009 | 4072 | Moyne Shire | 30/06/2004 | | |
| SIX MILE LANE | MORTLAKE | 1.78km north Prices Ln | 2.05km north Prices Ln | 269 | Class 5a | RD002010 | 4072 | Moyne Shire | 30/06/2004 | | |
| SIX MILE LANE | DUNDONNELL | 2.05km north Prices Ln | North Rd | 1185 | Class 5a | RD002011 | 4072 | Moyne Shire | 30/06/2004 | | |
| SIX MILE LANE | DUNDONNELL | North Rd | 0.97km north North Rd | 969 | Class 5a | RD002012 | 4072 | Moyne Shire | 30/06/2004 | | |
| SIX MILE LANE | DUNDONNELL | 0.97km north North Rd | Woorndoo-Darlington Rd | 1055 | Class 5a | RD002013 | 4072 | Moyne Shire | 30/06/2004 | | |
| SIX MILE LANE | WOORNDOO | Woorndoo-Darlington Rd | Mt Fyans Ln | 3332 | Class 6 | RD002636 | 4072 | Moyne Shire | 30/06/2004 | | Fire Access Track only |
| SKENES ROAD | PORT FAIRY | Griffiths St (unnamed Airstrip Lane) | 1.09km east (unnamed Airstrip Lane) | 1043 | Class 3 | RD002014 | 4198 | Moyne Shire | 30/06/2004 | | |
| SKENES ROAD | PORT FAIRY | 1.09km east airfield lane | Woodbine Rd | 1035 | Class 3 | RD002015 | 4198 | Moyne Shire | 30/06/2004 | | |
| SKENES ROAD | ROSEBROOK | Woodbine Rd | 0.52km east Woodbine Rd | 521 | Class 5b | RD002668 | 4198 | Moyne Shire | 30/06/2004 | | |
| SKILBECK STREET | KOROIT | King Street | 160m North | 160 | Class 5a | RD003472 | 6244 | Moyne Shire | 10/03/2021 | | Created through Subdivision PS641529 |
| SLATTERYS ROAD | WOOLSTHORPE | 3.26km west Woolsthorpe-Heywood Rd | Woolsthorpe-Heywood Rd | 3256 | Class 5b | RD002895 | 5166 | Moyne Shire | 30/06/2004 | | |
| SLAUGHTERHOUSE ROAD | MACARTHUR | Mt Eccles Rd | Ardonachie St | 1828 | Class 5b | RD003025 | 5273 | Moyne Shire | 30/06/2004 | | |
| SLEIGHS ROAD | YAMBUK | Princes Hwy | 0.47km south Princes Hwy | 472 | Class 5a | RD002017 | 4218 | Moyne Shire | 30/06/2004 | | |
| SLOANS LANE | MORTLAKE | Hamilton Hwy | Pound Ln | 372 | Class 5b | RD003138 | 7005 | Moyne Shire | 30/06/2004 | | |
| SMITHS LANE | PURA PURA | Blomleys Ln | 0.20km north Blomleys Ln | 203 | Class 5b | RD003292 | 8041 | Moyne Shire | 30/06/2004 | | |
| SMITHS LANE | PURA PURA | 0.20km north Blomleys Ln | 0.40km north Blomleys Ln | 201 | Class 5b | RD003293 | 8041 | Moyne Shire | 30/06/2004 | | |
| SMITHS LANE | PURA PURA | 0.40km north Blomleys Ln | 1.20km north Blomleys Ln | 800 | Class 5b | RD003294 | 8041 | Moyne Shire | 30/06/2004 | | |
| SMITHS ROAD | MINHAMITE | Minhamite-Caramut Rd | 1.66km north Minhamite-Caramut Rd | 1664 | Class 5b | RD002905 | 5176 | Moyne Shire | 30/06/2004 | | |
| SMITHS ROAD | GLENORMISTON NORTH | Cruickshanks Rd | Harringtons Ln | 1555 | Class 5b | RD003076 | 5320 | Moyne Shire | 30/06/2004 | | |
| SMITTENS ROAD | YAMBUK | Fingerboard Rd | 1.01km east Fingerboard Rd | 1005 | Class 6 | RD002993 | 5249 | Moyne Shire | 30/06/2004 | | |
| SMYTHS ROAD | ORFORD | Dwyers Rd | Hamilton-Port Fairy Rd | 2900 | Class 6 | RD003039 | 5284 | Moyne Shire | 30/06/2004 | | |
| SODAS LANE | NIRRANDA SOUTH | Callaghans Rd | 1.089km south Callaghans Rd | 1089 | Class 6 | RD003361 | 5354 | Moyne Shire | 30/06/2004 | | |
| SOMMERVILLES ROAD | KIRKSTALL | Spencer Rd | Terka Rd | 1665 | Class 5b | RD002932 | 5200 | Moyne Shire | 30/06/2004 | | |
| SOMMERVILLES ROAD | KIRKSTALL | Terka Rd | Riddells Rd | 2459 | Class 5b | RD002933 | 5200 | Moyne Shire | 30/06/2004 | | |
| SOMMERVILLES ROAD | WARRONG | Riddells Rd | Penshurst-Warrnambool Rd | 2087 | Class 5b | RD002934 | 5200 | Moyne Shire | 30/06/2004 | | |
| SOUTH ROAD | MORTLAKE | Mortlake-Ararat Rd | 1.12km east Mortlake-Ararat Rd | 1117 | Class 5b | RD002018 | 5107 | Moyne Shire | 30/06/2004 | | Formerly NORTH STATION SOUTH ROAD |
| SOUTH ROAD | MORTLAKE | 1.12km east Mortlake-Ararat Rd | 1.92 east Mortlake-Ararat Rd | 802 | Class 5b | RD002019 | 5107 | Moyne Shire | 30/06/2004 | | Formerly NORTH STATION SOUTH ROAD |



MOYNE SHIRE COUNCIL

Register of Public Roads 2025

| Road Name | Locality | Start | End | Length | Class | Asset ID | Road Number | Responsibility | Date Road Made Public | Date Road Ceased Public | Legislation / Alternate Name / Comments |
|---------------------|-------------|--|--|--------|----------|----------|-------------|-------------------------|-----------------------|-------------------------|---|
| SOUTH ROAD | MORTLAKE | 1.92 east Mortlake-Ararat Rd | 2.76km east Mortlake-Ararat Rd | 836 | Class 5b | RD002020 | 5107 | Moyné Shire | 30/06/2004 | | Formerly NORTH STATION SOUTH ROAD |
| SOUTH ROAD | MORTLAKE | 2.76km east Mortlake-Ararat Rd | 3.24km east Mortlake-Ararat Rd | 465 | Class 5b | RD002021 | 5107 | Moyné Shire | 30/06/2004 | | Formerly NORTH STATION SOUTH ROAD |
| SOUTH ROAD | MORTLAKE | 3.24km east Mortlake-Ararat Rd | North Rd | 5721 | Class 5b | RD002828 | 5107 | Moyné Shire | 30/06/2004 | | Formerly NORTH STATION SOUTH ROAD |
| SPARROWS ROAD | MACARTHUR | Mt Eccles Rd | Ardonachie School Rd | 1749 | Class 5b | RD003008 | 5260 | Moyné Shire | 30/06/2004 | | |
| SPARROWS ROAD | MACARTHUR | Ardonachie School Rd | 0.88km east Ardonachie School Rd | 882 | Class 6 | RD003009 | 5260 | Moyné Shire | 30/06/2004 | | |
| SPINKS ROAD | TOOLONG | Toolong North Rd | 0.75km east Toolong North Rd | 747 | Class 5a | RD002022 | 4122 | Moyné Shire | 30/06/2004 | | |
| SPINKS ROAD | TOOLONG | 0.75km east Toolong North Rd | 1.49km east Toolong North Rd | 744 | Class 5a | RD002023 | 4122 | Moyné Shire | 30/06/2004 | | |
| SPINKS ROAD | TOOLONG | 1.49km east Toolong North Rd | 2.24km east Toolong North Rd | 749 | Class 5a | RD002024 | 4122 | Moyné Shire | 30/06/2004 | | |
| SPINKS ROAD | KIRKSTALL | 2.24km east Toolong North Rd | 2.98km east Toolong North Rd | 744 | Class 5a | RD002025 | 4122 | Moyné Shire | 30/06/2004 | | |
| SPINKS ROAD | KIRKSTALL | 2.98km east Toolong North Rd | 3.73km east Toolong North Rd | 748 | Class 5a | RD002026 | 4122 | Moyné Shire | 30/06/2004 | | |
| SPINKS ROAD | KIRKSTALL | 3.73km east Toolong North Rd | 4.48km east Toolong North Rd | 747 | Class 5a | RD002027 | 4122 | Moyné Shire | 30/06/2004 | | |
| SPINKS ROAD | KIRKSTALL | 4.48km east Toolong North Rd | 5.32km east Toolong North Rd | 836 | Class 5a | RD002028 | 4122 | Moyné Shire | 30/06/2004 | | |
| SPINKS ROAD | KIRKSTALL | 5.32km east Toolong North Rd | Penshurst-Port Fairy Rd | 1060 | Class 5a | RD002029 | 4122 | Moyné Shire | 30/06/2004 | | |
| SPOLDINGS ROAD | BYADUK | Dairy Hills Rd | Wallacedale-Byaduk Rd | 2037 | Class 5b | RD002982 | 5241 | Moyné Shire | 30/06/2004 | | |
| SPOLDINGS ROAD | BYADUK | Wallacedale-Byaduk Rd | 2.63km north Wallacedale-Byaduk Rd | 2629 | Class 5b | RD002983 | 5241 | Moyné Shire | 30/06/2004 | | |
| SPRING CREEK ROAD | WOOLSTHORPE | 2.76km south Woolsthorpe-Ballangeich Rd | 1.76km south Woolsthorpe-Ballangeich Rd | 1000 | Class 5b | RD002884 | 5159 | Moyné Shire | 30/06/2004 | | |
| SPRING CREEK ROAD | WOOLSTHORPE | 1.76km south Woolsthorpe-Ballangeich Rd | Woolsthorpe Ballangeich Rd | 1760 | Class 5b | RD002885 | 5159 | Moyné Shire | 30/06/2004 | | |
| SPRING FLAT ROAD | BUSHFIELD | 0.47km east Hopkins Hwy (Shire Boundary) | Wiggs Ln | 492 | Class 3 | RD002030 | 2074 | Moyné Shire | 30/06/2004 | | |
| SPRING FLAT ROAD | WANGOOM | Wiggs Ln | 0.62km east Wiggs Ln | 617 | Class 3 | RD002031 | 2074 | Moyné Shire | 30/06/2004 | | |
| SPRING FLAT ROAD | BUSHFIELD | 0.62km east Wiggs Ln | 0.96km east Wiggs Ln | 343 | Class 3 | RD002032 | 2074 | Moyné Shire | 30/06/2004 | | |
| SPRING FLAT ROAD | WANGOOM | 0.96km east Wiggs Ln | McKenzie Rd | 428 | Class 3 | RD002033 | 2074 | Moyné Shire | 30/06/2004 | | |
| SPRING FLAT ROAD | WANGOOM | McKenzie Rd | 0.32 km east McKenzie Rd | 325 | Class 3 | RD002034 | 2074 | Moyné Shire | 30/06/2004 | | |
| SPRING FLAT ROAD | WANGOOM | 0.32 km east McKenzie Rd | 0.94 km east McKenzie Rd | 610 | Class 3 | RD002035 | 2074 | Moyné Shire | 30/06/2004 | | |
| SPRING FLAT ROAD | WANGOOM | 0.94 km east McKenzie Rd | 2.14 km east McKenzie Rd | 1205 | Class 3 | RD002036 | 2074 | Moyné Shire | 30/06/2004 | | |
| SPRING FLAT ROAD | WANGOOM | 2.14 km east McKenzie Rd | 2.30km east McKenzie Rd | 371 | Class 3 | RD002037 | 2074 | Moyné Shire | 30/06/2004 | | |
| SPRING FLAT ROAD | WANGOOM | 2.30km east McKenzie Rd | Wangoom Rd | 1003 | Class 3 | RD002038 | 2074 | Moyné Shire | 30/06/2004 | | |
| SPRING STREET | MORTLAKE | Burke St | Webster St | 227 | Class 5a | RD002039 | 6007 | Moyné Shire | 30/06/2004 | | |
| SPRING STREET | MORTLAKE | Webster St | Officer St | 238 | Class 5a | RD002040 | 6007 | Moyné Shire | 30/06/2004 | | |
| SPRING STREET | KOROIT | King St | Commercial Rd | 250 | Class 5a | RD002041 | 6105 | Moyné Shire | 30/06/2004 | | |
| SPRING STREET | HAWKESDALE | 0.09km north O'Brien St | Church St | 101 | Class 5a | RD002042 | 7071 | Moyné Shire | 30/06/2004 | | |
| SPRING STREET | HAWKESDALE | 0.02km west Mitchell St | 0.19km east Mitchell St | 205 | Class 5a | RD002043 | 7071 | Moyné Shire | 30/06/2004 | | |
| SPRING STREET | HAWKESDALE | 0.19km east Mitchell St | Penshurst-Warmambool Rd | 79 | Class 5a | RD002044 | 7071 | Moyné Shire | 30/06/2004 | | |
| SPRING STREET | HAWKESDALE | O'Brien St | 0.09km north O'Brien St | 90 | Class 5b | RD003214 | 7071 | Moyné Shire | 30/06/2004 | | |
| SPRING STREET | HAWKESDALE | 0.60km north Church St | 0.02km west Mitchell St | 247 | Class 5b | RD003216 | 7071 | Moyné Shire | 30/06/2004 | | |
| SQUARES ROAD | GRASSMERE | Injemira Rd | 0.68km north Injemira Rd | 680 | Class 5b | RD002045 | 4041 | Moyné Shire | 30/06/2004 | | |
| SQUARES ROAD | GRASSMERE | 0.68km north Injemira Rd | 1.21km north Injemira Rd | 533 | Class 5b | RD002626 | 4041 | Moyné Shire | 30/06/2004 | | |
| ST HELENS ROAD | YAMBUK | Fingerboard Rd | 0.91km north Fingerboard Rd | 929 | Class 5a | RD002046 | 2085 | Moyné Shire | 30/06/2004 | | |
| ST HELENS ROAD | YAMBUK | 0.91km north Fingerboard Rd | Davidsons Rd | 747 | Class 5a | RD002047 | 2085 | Moyné Shire | 30/06/2004 | | |
| ST HELENS ROAD | YAMBUK | Davidsons Rd | 0.96km north Davidsons Rd | 959 | Class 5a | RD002048 | 2085 | Moyné Shire | 30/06/2004 | | |
| ST HELENS ROAD | YAMBUK | 0.96km north Davidsons Rd | 2.00km north Davidsons Rd | 1041 | Class 5a | RD002049 | 2085 | Moyné Shire | 30/06/2004 | | |
| ST HELENS ROAD | YAMBUK | 2.00km north Davidsons Rd | 2.80km north Davidsons Rd | 799 | Class 5a | RD002050 | 2085 | Moyné Shire | 30/06/2004 | | |
| ST HELENS ROAD | YAMBUK | 2.80km north Davidsons Rd | Browns Rd | 781 | Class 5a | RD002051 | 2085 | Moyné Shire | 30/06/2004 | | |
| ST HELENS ROAD | ST HELENS | Browns Rd | 0.80km north Browns Rd | 803 | Class 5a | RD002052 | 2085 | Moyné Shire | 30/06/2004 | | |
| ST HELENS ROAD | ST HELENS | 0.80km north Browns Rd | Codrington-Orford Rd | 834 | Class 5a | RD002053 | 2085 | Moyné Shire | 30/06/2004 | | |
| ST MARYS ROAD | WANGOOM | Wangoom Rd | 0.79km east Wangoom Rd | 155 | Class 5a | RD002054 | 4001 | Moyné Shire | 30/06/2004 | | |
| ST MARYS ROAD | WANGOOM | 0.79km east Wangoom Rd | 1.24km east Wangoom Rd | 1195 | Class 5a | RD002055 | 4001 | Moyné Shire | 30/06/2004 | | |
| ST MARYS ROAD | WANGOOM | 1.24km east Wangoom Rd | 1.69km east Wangoom Rd | 330 | Class 5a | RD002056 | 4001 | Moyné Shire | 30/06/2004 | | |
| ST MARYS ROAD | WANGOOM | Allansford-Wangoom Rd | 0.79km east Allansford-Wangoom Rd | 805 | Class 5a | RD002057 | 4001 | Moyné Shire | 30/06/2004 | | |
| ST MARYS ROAD | WANGOOM | 0.79km east Allansford-Wangoom Rd | 1.45km east Allansford-Wangoom Rd | 656 | Class 5a | RD002058 | 4001 | Moyné Shire | 30/06/2004 | | |
| ST MARYS ROAD | WANGOOM | 1.45km east Allansford-Wangoom Rd | 1.98km east Allansford-Wangoom Rd (Warne Rd) | 531 | Class 5a | RD002059 | 4001 | Moyné Shire | 30/06/2004 | | |
| STAFFORDS ROAD | ALLANSFORD | Rodgers Rd | 0.90km north Drylakes Rd | 895 | Other | RD002060 | 5003 | Warmambool City Council | 30/06/2004 | | |
| STAFFORDS ROAD | WARRNAMBOOL | 0.90km north Drylakes Rd | Dixons Rd | 515 | Class 5b | RD002683 | 5003 | Moyné Shire | 30/06/2004 | | |
| STAFFORDS ROAD | WANGOOM | Dixons Rd | St Marys Rd | 1240 | Class 5b | RD002684 | 5003 | Moyné Shire | 30/06/2004 | | |
| STANHOPE'S BAY ROAD | THE COVE | Coastal Carpark | Childers Cove Access Rd | 1901 | Class 5b | RD002705 | 5016 | Moyné Shire | 30/06/2004 | | |
| STANLEY STREET | WOORNDOO | Mortlake-Ararat Rd | 0.06km east Cameron St | 331 | Class 5b | RD003187 | 7050 | Moyné Shire | 30/06/2004 | | |
| STATION STREET | PANMURE | Princes Hwy | 0.51km south Princes Hwy | 513 | Class 5a | RD002061 | 6034 | Moyné Shire | 30/06/2004 | | Alt Name MAHONEY'S FORD ROAD |
| STATION STREET | KOROIT | Commercial Rd | 0.33km north Commercial Rd | 333 | Class 4 | RD002062 | 6116 | Moyné Shire | 30/06/2004 | | |
| STATION STREET | KOROIT | 0.33km north Commercial Rd | 0.43km north Commercial Rd | 100 | Class 5a | RD002063 | 6116 | Moyné Shire | 30/06/2004 | | Alt Name STATION COURT |
| STATION STREET | KOROIT | 0.33km north Commercial Rd | Bourke Ave | 187 | Class 5a | RD002064 | 6116 | Moyné Shire | 30/06/2004 | | |
| STATION STREET | PANMURE | Bourke St | 0.64km south Princes Hwy | 21 | Class 5a | RD003115 | 6034 | Moyné Shire | 30/06/2004 | | Alt Name MAHONEY'S FORD ROAD |
| STAUNTONS LANE | KOROIT | 0.84km west Koroit-Port Fairy Rd | Koroit-Port Fairy Rd | 843 | Class 5a | RD002065 | 4191 | Moyné Shire | 30/06/2004 | | |



MOYNE SHIRE COUNCIL

Register of Public Roads 2025

| Road Name | Locality | Start | End | Length | Class | Asset ID | Road Number | Responsibility | Date Road Made Public | Date Road Ceased Public | Legislation / Alternate Name / Comments |
|------------------|----------------|--|--|--------|----------|----------|-------------|----------------|-----------------------|-------------------------|---|
| STAYWOOD ROAD | BUSHFIELD | Spring Flat Rd | 1.11km north Spring Flat Rd | 1111 | Class 4 | RD002066 | 2075 | Moyné Shire | 30/06/2004 | | |
| STAYWOOD ROAD | GRASSMERE | 1.11km north Spring Flat Rd | Hopkins Hwy | 923 | Class 4 | RD002067 | 2075 | Moyné Shire | 30/06/2004 | | |
| STEELES LANE | MORTLAKE | 1.86km west Mortlake-Ararat Rd | 0.85km west Mortlake-Ararat Rd | 1012 | Class 5a | RD002068 | 4069 | Moyné Shire | 30/06/2004 | | |
| STEELES LANE | MORTLAKE | 0.85km west Mortlake-Ararat Rd | Mortlake-Ararat Rd | 845 | Class 5a | RD002069 | 4069 | Moyné Shire | 30/06/2004 | | |
| STEELES LANE | PORT FAIRY | Toolong Rd | 0.18km east Toolong Rd | 200 | Class 5b | RD002943 | 5207 | Moyné Shire | 30/06/2004 | | |
| STEELES ROAD | CURDIEVALE | Whiskey Creek Rd | 0.63km east Whiskey Creek Rd | 632 | Class 5b | RD002758 | 5062 | Moyné Shire | 30/06/2004 | | |
| STEVEN STREET | PORT FAIRY | Anna Catherine Drive | Ocean Dr | 81 | Class 5a | RD002070 | 6142 | Moyné Shire | 30/06/2004 | | |
| STEVENS ROAD | WARRONG | Penshurst-Warrnambool Rd | 0.41km east Penshurst-Warrnambool Rd | 408 | Class 5a | RD002071 | 2088 | Moyné Shire | 30/06/2004 | | |
| STEVENS ROAD | WARRONG | 0.41km east Penshurst-Warrnambool Rd | 0.67km east Penshurst-Warrnambool Rd | 282 | Class 5a | RD002072 | 2088 | Moyné Shire | 30/06/2004 | | |
| STEVENS ROAD | WARRONG | 0.67km east Penshurst-Warrnambool Rd | 0.87km east Penshurst-Warrnambool Rd | 215 | Class 5a | RD002073 | 2088 | Moyné Shire | 30/06/2004 | | |
| STEVENS ROAD | WARRONG | 0.87km east Penshurst-Warrnambool Rd | 1.00km east Penshurst-Warrnambool Rd | 93 | Class 5a | RD002074 | 2088 | Moyné Shire | 30/06/2004 | | |
| STEVENS ROAD | KIRKSTALL | 1.00km east Penshurst-Warrnambool Rd | 1.24km east Penshurst-Warrnambool Rd | 240 | Class 5a | RD002075 | 2088 | Moyné Shire | 30/06/2004 | | |
| STEVENS ROAD | KIRKSTALL | 1.24km east Penshurst-Warrnambool Rd | 1.34km east Penshurst-Warrnambool Rd | 122 | Class 5a | RD002076 | 2088 | Moyné Shire | 30/06/2004 | | |
| STEVENS ROAD | KIRKSTALL | 1.34km east Penshurst-Warrnambool Rd | Gunns Rd | 585 | Class 5a | RD002077 | 2088 | Moyné Shire | 30/06/2004 | | |
| STEWART STREET | MORTLAKE | Hyland St | Townsend St | 102 | Class 5a | RD002078 | 6020 | Moyné Shire | 30/06/2004 | | |
| STEWART STREET | KIRKSTALL | Penshurst-Warrnambool Rd | Aire St | 492 | Class 5b | RD003204 | 7062 | Moyné Shire | 30/06/2004 | | |
| STEWARTS ROAD | MACARTHUR | 0.34km south Dairy Hills Rd | Dairy Hills Rd | 336 | Class 6 | RD003035 | 5281 | Moyné Shire | 30/06/2004 | | |
| STONEFIELD LANE | GERRIGERRUP | Gerrigerrup-Minhamite Rd | 0.83km north Gerrigerrup-Minhamite Rd | 832 | Class 5a | RD002079 | 4116 | Moyné Shire | 30/06/2004 | | |
| STONEFIELD LANE | GERRIGERRUP | 0.83km north Gerrigerrup-Minhamite Rd | 1.62km north Gerrigerrup-Minhamite Rd | 785 | Class 5a | RD002080 | 4116 | Moyné Shire | 30/06/2004 | | |
| STONEFIELD LANE | PENSHURST | 1.62km north Gerrigerrup-Minhamite Rd | 2.57km north Gerrigerrup-Minhamite Rd | 1013 | Class 5a | RD002081 | 4116 | Moyné Shire | 30/06/2004 | | |
| STONEFIELD LANE | PENSHURST | 2.57km north Gerrigerrup-Minhamite Rd | 3.82km north Gerrigerrup-Minhamite Rd | 1193 | Class 5a | RD002082 | 4116 | Moyné Shire | 30/06/2004 | | |
| STONEFIELD LANE | PENSHURST | 3.82km north Gerrigerrup-Minhamite Rd | 4.80km north Gerrigerrup-Minhamite Rd | 975 | Class 5a | RD002083 | 4116 | Moyné Shire | 30/06/2004 | | |
| STONEFIELD LANE | PENSHURST | 4.80km north Gerrigerrup-Minhamite Rd | 5.85km north Gerrigerrup-Minhamite Rd | 1048 | Class 5a | RD002084 | 4116 | Moyné Shire | 30/06/2004 | | |
| STONEFIELD LANE | PENSHURST | 5.85km north Gerrigerrup-Minhamite Rd | 6.57km north Gerrigerrup-Minhamite Rd | 722 | Class 5a | RD002085 | 4116 | Moyné Shire | 30/06/2004 | | |
| STONEFIELD LANE | PENSHURST | 6.57km north Gerrigerrup-Minhamite Rd | 7.21km north Gerrigerrup-Minhamite Rd | 638 | Class 5a | RD002086 | 4116 | Moyné Shire | 30/06/2004 | | |
| STONEFIELD LANE | PENSHURST | 7.21km north Gerrigerrup-Minhamite Rd | 7.58km north Gerrigerrup-Minhamite Rd | 370 | Class 5a | RD002087 | 4116 | Moyné Shire | 30/06/2004 | | |
| STONEFIELD LANE | PENSHURST | 7.58km north Gerrigerrup-Minhamite Rd | 8.30 km north Gerrigerrup-Minhamite Rd | 724 | Class 5a | RD002088 | 4116 | Moyné Shire | 30/06/2004 | | |
| STONEFIELD LANE | PENSHURST | 8.30 km north Gerrigerrup-Minhamite Rd | 9.08km north Gerrigerrup-Minhamite Rd | 777 | Class 5a | RD002089 | 4116 | Moyné Shire | 30/06/2004 | | |
| STONEFIELD LANE | PENSHURST | 9.08km north Gerrigerrup-Minhamite Rd | 9.41km north Gerrigerrup-Minhamite Rd | 335 | Class 5a | RD002090 | 4116 | Moyné Shire | 30/06/2004 | | |
| STONEHOUSES ROAD | GARVOC | Sampsons Ford Rd | 0.59km east Sampsons Ford Rd | 593 | Class 5b | RD002719 | 5030 | Moyné Shire | 30/06/2004 | | |
| STONEYS ROAD | NIRRANDA SOUTH | Great Ocean Rd | 0.37km east Great Ocean Rd | 367 | Class 5b | RD002750 | 5054 | Moyné Shire | 30/06/2004 | | |
| STRICKLAND LANE | TARRONE | Tarrone Ln | 0.65km north Tarrone Ln | 650 | Class 6 | RD003101 | 5346 | Moyné Shire | 30/06/2004 | | |
| STUARTS ROAD | FRAMLINGHAM | Framlingham Rd | 0.90km south Framlingham | 900 | Class 5a | RD002091 | 4104 | Moyné Shire | 30/06/2004 | | |
| STURT STREET | KOROIT | King St | High St | 260 | Class 5a | RD002092 | 6122 | Moyné Shire | 30/06/2004 | | |
| SURKITT STREET | CARAMUT | 0.10km south Ritchie St (Rec Reserve Gate) | Ritchie St | 98 | Class 5a | RD002093 | 7023 | Moyné Shire | 30/06/2004 | | |
| SURKITT STREET | CARAMUT | Ritchie St | Gibson St | 274 | Class 5b | RD003157 | 7023 | Moyné Shire | 30/06/2004 | | |
| SURVEY LANE | KILLARNEY | Mahoneys Rd | 0.89km east Mahoneys Road | 892 | Class 5a | RD002094 | 4180 | Moyné Shire | 30/06/2004 | | |
| SURVEY LANE | KILLARNEY | 0.89km east Mahoneys Road | Magavins Rd | 639 | Class 5a | RD002095 | 4180 | Moyné Shire | 30/06/2004 | | |
| SURVEY LANE | KILLARNEY | Mugavins Rd | 0.81km east Mugavins Rd | 805 | Class 5a | RD002096 | 4180 | Moyné Shire | 30/06/2004 | | |
| SURVEY LANE | KILLARNEY | 0.81km east Mugavins Rd | Rocks Rd | 758 | Class 5a | RD002097 | 4180 | Moyné Shire | 30/06/2004 | | |
| SURVEY LANE | TOWER HILL | Rocks Rd | Gormans Rd | 1112 | Class 5a | RD002098 | 4180 | Moyné Shire | 30/06/2004 | | |
| SUSANS LANE | YARPTURK | 0.60km west Yarpturk School Rd | Yarpturk School Rd | 598 | Class 6 | RD002897 | 5168 | Moyné Shire | 30/06/2004 | | |
| SUTLEJ COURT | PETERBOROUGH | Loch Ard St | 0.13km south Loch Ard St | 132 | Class 5a | RD002099 | 6225 | Moyné Shire | 26/10/2010 | | Created through Subdivision PS604232 |
| SWANS LANE | ALLANSFORD | Princes Hwy | 0.74km east Princes Hwy | 744 | Class 5a | RD002100 | 4022 | Moyné Shire | 30/06/2004 | | |
| SWANS LANE | ALLANSFORD | 0.74km east Princes Hwy | 1.39km east Princes Hwy | 644 | Class 5a | RD002101 | 4022 | Moyné Shire | 30/06/2004 | | |
| SWANS LANE | ALLANSFORD | 1.39km east Princes Hwy | 2.10km east Princes Hwy | 714 | Class 5a | RD002102 | 4022 | Moyné Shire | 30/06/2004 | | |
| SWANS LANE | ALLANSFORD | 2.10km east Princes Hwy | 2.78km east Princes Hwy | 677 | Class 5a | RD002103 | 4022 | Moyné Shire | 30/06/2004 | | |
| SWANS LANE | ALLANSFORD | 2.78km east Princes Hwy | 3.57km east Princes Hwy | 792 | Class 5a | RD002104 | 4022 | Moyné Shire | 30/06/2004 | | |
| SWANS LANE | ALLANSFORD | 3.57km east Princes Hwy | 4.19km east Princes Hwy | 620 | Class 5a | RD002105 | 4022 | Moyné Shire | 30/06/2004 | | |
| SWANS LANE | ALLANSFORD | 4.19km east Princes Hwy | 4.93km east Princes Hwy | 739 | Class 5a | RD002106 | 4022 | Moyné Shire | 30/06/2004 | | |
| SWANS LANE | ALLANSFORD | 4.93km east Princes Hwy | Naringal-Panmure Rd | 525 | Class 5a | RD002107 | 4022 | Moyné Shire | 30/06/2004 | | |
| SWANS LANE | NARINGAL | Naringal-Panmure Rd | 0.83km east Naringal-Panmure Rd | 845 | Class 5a | RD002108 | 4022 | Moyné Shire | 30/06/2004 | | |
| SWANS LANE | NARINGAL | 0.83km east Naringal-Panmure Rd | Mahoneys Ford Rd | 768 | Class 5a | RD002109 | 4022 | Moyné Shire | 30/06/2004 | | |
| SWANS LANE | NARINGAL | Mahoneys Ford Rd | 0.86km east Mahoneys Ford Rd | 860 | Class 5a | RD002110 | 4022 | Moyné Shire | 30/06/2004 | | |
| SWANS LANE | NARINGAL | 0.86km east Mahoneys Ford Rd | 1.24km east Mahoneys Ford Rd | 381 | Class 5a | RD002111 | 4022 | Moyné Shire | 30/06/2004 | | |
| SWANS LANE | NARINGAL | 1.24km east Mahoneys Ford Rd | Rollos Rd | 345 | Class 5a | RD002112 | 4022 | Moyné Shire | 30/06/2004 | | |
| SYMONS STREET | ELLERSLIE | Ellerslie-Panmure Rd | 0.12km west Ellerslie-Panmure Rd | 120 | Class 5b | RD003149 | 7015 | Moyné Shire | 30/06/2004 | | |
| SYMONS STREET | ELLERSLIE | Cook St | 0.07km east Cook St | 70 | Class 5b | RD003150 | 7015 | Moyné Shire | 30/06/2004 | | |
| TAPPS LANE | TERANG | Terang-Framlingham Rd | Sisters-Noorat Rd | 4202 | Class 5a | RD002799 | 5088 | Moyné Shire | 30/06/2004 | | |
| TAPPS LANE | THE SISTERS | Sisters-Noorat Rd | Londrigans Ln | 2280 | Class 5a | RD002800 | 5088 | Moyné Shire | 30/06/2004 | | |
| TAPPS LANE | KOLORA | Londrigans Ln | 1.22km south Terang-Mortlake Rd | 4272 | Class 5a | RD002801 | 5088 | Moyné Shire | 30/06/2004 | | |
| TAPPS LANE | KOLORA | 1.22km south Terang-Mortlake Rd | Terang-Mortlake Rd | 1219 | Class 5a | RD002802 | 5088 | Moyné Shire | 30/06/2004 | | |



MOYNE SHIRE COUNCIL

Register of Public Roads 2025

| Road Name | Locality | Start | End | Length | Class | Asset ID | Road Number | Responsibility | Date Road Made Public | Date Road Ceased Public | Legislation / Alternate Name / Comments |
|-------------------------|------------------|------------------------------------|------------------------------------|--------|----------|----------|-------------|----------------|-----------------------|-------------------------|---|
| TARRONE LANE | ORFORD | Hamilton-Port Fairy Rd | 1.20km east Hamilton-Port Fairy Rd | 1198 | Class 5a | RD002114 | 2059 | Moyné Shire | 30/06/2004 | | |
| TARRONE LANE | ORFORD | 2.20km east Hamilton-Port Fairy Rd | 3.13km east Hamilton-Port Fairy Rd | 932 | Class 5a | RD002116 | 2059 | Moyné Shire | 30/06/2004 | | |
| TARRONE LANE | ORFORD | 3.13km east Hamilton-Port Fairy Rd | 3.52km east Hamilton-Port Fairy Rd | 396 | Class 5a | RD002117 | 2059 | Moyné Shire | 30/06/2004 | | |
| TARRONE LANE | ORFORD | 3.52km east Hamilton-Port Fairy Rd | 4.54km east Hamilton-Port Fairy Rd | 1017 | Class 5a | RD002118 | 2059 | Moyné Shire | 30/06/2004 | | |
| TARRONE LANE | ORFORD | 4.54km east Hamilton-Port Fairy Rd | 5.18km east Hamilton-Port Fairy Rd | 774 | Class 5a | RD002119 | 2059 | Moyné Shire | 30/06/2004 | | |
| TARRONE LANE | ORFORD | 5.18km east Hamilton-Port Fairy Rd | 6.09km east Hamilton-Port Fairy Rd | 775 | Class 5a | RD002120 | 2059 | Moyné Shire | 30/06/2004 | | |
| TARRONE LANE | ORFORD | 6.09km east Hamilton-Port Fairy Rd | 6.52km east Hamilton-Port Fairy Rd | 427 | Class 5a | RD002121 | 2059 | Moyné Shire | 30/06/2004 | | |
| TARRONE LANE | TARRONE | 6.52km east Hamilton-Port Fairy Rd | 0.60km east Faulknors North Rd | 871 | Class 5a | RD002122 | 2059 | Moyné Shire | 30/06/2004 | | |
| TARRONE LANE | TARRONE | 0.60m east Faulknors North Rd | Tarrone North Rd | 482 | Class 5a | RD002123 | 2059 | Moyné Shire | 30/06/2004 | | |
| TARRONE LANE | TARRONE | Tarrone North Rd | 0.72km east Tarrone North Rd | 725 | Class 3 | RD002124 | 2059 | Moyné Shire | 30/06/2004 | | |
| TARRONE LANE | TARRONE | 0.72km east Tarrone North Rd | Tobruk Rd | 978 | Class 3 | RD002125 | 2059 | Moyné Shire | 30/06/2004 | | |
| TARRONE LANE | TARRONE | Tobruk Rd | 0.83km east Tobruk Rd | 823 | Class 3 | RD002126 | 2059 | Moyné Shire | 30/06/2004 | | |
| TARRONE LANE | TARRONE | 0.83km east Tobruk Rd | 1.24km east Tobruk Rd | 417 | Class 3 | RD002127 | 2059 | Moyné Shire | 30/06/2004 | | |
| TARRONE LANE | TARRONE | 1.24km east Tobruk Rd | 2.07km east Tobruk Rd | 832 | Class 3 | RD002128 | 2059 | Moyné Shire | 30/06/2004 | | |
| TARRONE LANE | TARRONE | 2.07km east Tobruk Rd | 2.52km east Tobruk Rd | 446 | Class 3 | RD002129 | 2059 | Moyné Shire | 30/06/2004 | | |
| TARRONE LANE | TARRONE | 2.52km east Tobruk Rd | 3.34km east Tobruk Rd | 823 | Class 3 | RD002130 | 2059 | Moyné Shire | 30/06/2004 | | |
| TARRONE LANE | TARRONE | 3.34km east Tobruk Rd | 4.35km east Tobruk Rd | 1012 | Class 3 | RD002131 | 2059 | Moyné Shire | 30/06/2004 | | |
| TARRONE LANE | TARRONE | 4.35km east Tobruk Rd | 4.81km east Tobruk Rd | 454 | Class 3 | RD002132 | 2059 | Moyné Shire | 30/06/2004 | | |
| TARRONE LANE | TARRONE | 4.81km east Tobruk Rd | 5.33km east Tobruk Rd | 403 | Class 3 | RD002133 | 2059 | Moyné Shire | 30/06/2004 | | |
| TARRONE LANE | TARRONE | 5.33km east Tobruk Rd | 6.37km east Tobruk Rd | 1158 | Class 3 | RD002134 | 2059 | Moyné Shire | 30/06/2004 | | |
| TARRONE LANE | WARRONG | 6.37km east Tobruk Rd | 7.34km east Tobruk Rd | 970 | Class 3 | RD002135 | 2059 | Moyné Shire | 30/06/2004 | | |
| TARRONE LANE | WARRONG | 7.34km east Tobruk Rd | Penshurst-Warmambool Rd | 894 | Class 3 | RD002136 | 2059 | Moyné Shire | 30/06/2004 | | |
| TARRONE LANE | ORFORD | 1.20km east Hamilton-Port Fairy Rd | 1.50km east Hamilton-Port Fairy Rd | 302 | Class 5a | RD003448 | 2059 | Moyné Shire | 30/06/2004 | | |
| TARRONE LANE | ORFORD | 1.50km east Hamilton-Port Fairy Rd | 2.20km east Hamilton-Port Fairy Rd | 696 | Class 5a | RD003449 | 2059 | Moyné Shire | 30/06/2004 | | |
| TARRONE NORTH ROAD | TARRONE | Tarrone Ln | 0.77km north Tarrone Ln | 820 | Class 5a | RD002137 | 2076 | Moyné Shire | 30/06/2004 | | |
| TARRONE NORTH ROAD | TARRONE | 0.77km north Tarrone Ln | 1.75km north Tarrone Ln | 1195 | Class 5a | RD002138 | 2076 | Moyné Shire | 30/06/2004 | | |
| TARRONE NORTH ROAD | TARRONE | 1.75km north Tarrone Ln | 2.57km north Tarrone Ln | 555 | Class 5a | RD002139 | 2076 | Moyné Shire | 30/06/2004 | | |
| TARRONE NORTH ROAD | TARRONE | 2.57km north Tarrone Ln | 2.99km north Tarrone Ln | 424 | Class 5a | RD002140 | 2076 | Moyné Shire | 30/06/2004 | | |
| TARRONE NORTH ROAD | TARRONE | 2.99km north Tarrone Ln | 4.15 km north Tarrone Ln | 1156 | Class 5a | RD002141 | 2076 | Moyné Shire | 30/06/2004 | | |
| TARRONE NORTH ROAD | TARRONE | 4.15 km north Tarrone Ln | 4.92km north Tarrone Ln | 767 | Class 5a | RD002142 | 2076 | Moyné Shire | 30/06/2004 | | |
| TARRONE NORTH ROAD | WILLATOOK | 4.92km north Tarrone Ln | 5.79km north Tarrone Ln | 868 | Class 5a | RD002143 | 2076 | Moyné Shire | 30/06/2004 | | |
| TARRONE NORTH ROAD | WILLATOOK | 5.79km north Tarrone Ln | 6.42km north Tarrone Ln | 636 | Class 5a | RD002144 | 2076 | Moyné Shire | 30/06/2004 | | |
| TARRONE NORTH ROAD | WILLATOOK | 6.42km north Tarrone Ln | 7.19km north Tarrone Ln | 768 | Class 5a | RD002145 | 2076 | Moyné Shire | 30/06/2004 | | |
| TARRONE NORTH ROAD | WILLATOOK | 7.19km north Tarrone Ln | 7.46km north Tarrone Ln | 274 | Class 5a | RD002146 | 2076 | Moyné Shire | 30/06/2004 | | |
| TARRONE NORTH ROAD | WILLATOOK | 7.46km north Tarrone Ln | 8.32km north Tarrone Ln | 860 | Class 5a | RD002147 | 2076 | Moyné Shire | 30/06/2004 | | |
| TARRONE NORTH ROAD | WILLATOOK | 8.32km north Tarrone Ln | Woolsthorpe-Heywood Rd | 892 | Class 5a | RD002148 | 2076 | Moyné Shire | 30/06/2004 | | |
| TEA TREE COURT | MORTLAKE | Jamieson Ave | 0.12km north Jamieson Ave | 116 | Class 5a | RD002149 | 6017 | Moyné Shire | 30/06/2004 | | |
| TERANG-FRAMLINGHAM ROAD | FRAMLINGHAM | Ellerslie-Panmure Rd | 0.09km east Ellerslie-Panmure Rd | 90 | Class 4 | RD002150 | 2023 | Moyné Shire | 30/06/2004 | | |
| TERANG-FRAMLINGHAM ROAD | FRAMLINGHAM | 0.09km east Ellerslie-Panmure Rd | 0.62km east Ellerslie-Panmure Rd | 534 | Class 3 | RD002151 | 2023 | Moyné Shire | 30/06/2004 | | |
| TERANG-FRAMLINGHAM ROAD | FRAMLINGHAM | 0.62km east Ellerslie-Panmure Rd | 1.32km east Ellerslie-Panmure Rd | 691 | Class 3 | RD002152 | 2023 | Moyné Shire | 30/06/2004 | | |
| TERANG-FRAMLINGHAM ROAD | FRAMLINGHAM EAST | 1.32km east Ellerslie-Panmure Rd | 2.11km east Ellerslie-Panmure Rd | 798 | Class 3 | RD002153 | 2023 | Moyné Shire | 30/06/2004 | | |
| TERANG-FRAMLINGHAM ROAD | FRAMLINGHAM | 2.11km east Ellerslie-Panmure Rd | Wintons Ln | 491 | Class 3 | RD002154 | 2023 | Moyné Shire | 30/06/2004 | | |
| TERANG-FRAMLINGHAM ROAD | FRAMLINGHAM | Wintons Ln | 0.72km east Wintons Ln | 718 | Class 4 | RD002155 | 2023 | Moyné Shire | 30/06/2004 | | |
| TERANG-FRAMLINGHAM ROAD | THE SISTERS | 0.72km east Wintons Ln | 1.12km east Wintons Ln | 400 | Class 4 | RD002156 | 2023 | Moyné Shire | 30/06/2004 | | |
| TERANG-FRAMLINGHAM ROAD | THE SISTERS | 1.12km east Wintons Ln | 1.33km east Wintons Ln | 207 | Class 4 | RD002157 | 2023 | Moyné Shire | 30/06/2004 | | |
| TERANG-FRAMLINGHAM ROAD | THE SISTERS | 1.33km east Wintons Ln | 2.19km east Wintons Ln | 771 | Class 4 | RD002158 | 2023 | Moyné Shire | 30/06/2004 | | |
| TERANG-FRAMLINGHAM ROAD | THE SISTERS | 2.19km east Wintons Ln | 3.22km east Wintons Ln | 1127 | Class 4 | RD002159 | 2023 | Moyné Shire | 30/06/2004 | | |
| TERANG-FRAMLINGHAM ROAD | THE SISTERS | 3.22km east Wintons Ln | 0.02km west Occupation Ln | 350 | Class 4 | RD002160 | 2023 | Moyné Shire | 30/06/2004 | | |
| TERANG-FRAMLINGHAM ROAD | THE SISTERS | 0.02km west Occupation Ln | 0.02km east Occupation Ln | 66 | Class 4 | RD002161 | 2023 | Moyné Shire | 30/06/2004 | | |
| TERANG-FRAMLINGHAM ROAD | THE SISTERS | 0.02km east Occupation Ln | Sisters-Garvoc Rd | 1031 | Class 4 | RD002162 | 2023 | Moyné Shire | 30/06/2004 | | |
| TERANG-FRAMLINGHAM ROAD | THE SISTERS | Sisters-Garvoc Rd | 0.63km east Sisters-Garvoc Rd | 476 | Class 4 | RD002163 | 2023 | Moyné Shire | 30/06/2004 | | |
| TERANG-FRAMLINGHAM ROAD | TERANG | 0.63km east Sisters-Garvoc Rd | 1.44km east Sisters-Garvoc Rd | 959 | Class 4 | RD002164 | 2023 | Moyné Shire | 30/06/2004 | | |
| TERANG-FRAMLINGHAM ROAD | TERANG | 1.44km east Sisters-Garvoc Rd | 1.60km east Sisters-Garvoc Rd | 161 | Class 4 | RD002165 | 2023 | Moyné Shire | 30/06/2004 | | |
| TERANG-FRAMLINGHAM ROAD | TERANG | 1.60km east Sisters-Garvoc Rd | 2.33km east Sisters-Garvoc Rd | 735 | Class 4 | RD002166 | 2023 | Moyné Shire | 30/06/2004 | | |
| TERANG-FRAMLINGHAM ROAD | TERANG | 2.33km east Sisters-Garvoc Rd | 3.19km east Sisters-Garvoc Rd | 856 | Class 4 | RD002167 | 2023 | Moyné Shire | 30/06/2004 | | |
| TERANG-FRAMLINGHAM ROAD | TERANG | 3.19km east Sisters-Garvoc Rd | 3.85km east Sisters-Garvoc Rd | 660 | Class 4 | RD002168 | 2023 | Moyné Shire | 30/06/2004 | | |
| TERANG-FRAMLINGHAM ROAD | TERANG | 3.85km east Sisters-Garvoc Rd | 4.63km east Sisters-Garvoc Rd | 784 | Class 4 | RD002169 | 2023 | Moyné Shire | 30/06/2004 | | |
| TERANG-FRAMLINGHAM ROAD | TERANG | 4.63km east Sisters-Garvoc Rd | Tapps Ln | 747 | Class 4 | RD002170 | 2023 | Moyné Shire | 30/06/2004 | | |
| TERANG-WOOLSTHORPE ROAD | GRASSMERE | Grassmere-Hexham Rd | 0.65 km east Grassmere-Hexham Rd | 650 | Class 5a | RD002171 | 2077 | Moyné Shire | 30/06/2004 | | Alt Road Name MCLAUGHLANS LANE |
| TERANG-WOOLSTHORPE ROAD | GRASSMERE | 0.65 East of Grassmere-Hexham Rd | 0.89 East of Grassmere-Hexham Rd | 235 | Class 5a | RD002172 | 2077 | Moyné Shire | 30/06/2004 | | Alt Road Name MCLAUGHLANS LANE |
| TERANG-WOOLSTHORPE ROAD | GRASSMERE | 0.89 East of Grassmere-Hexham Rd | 0.99 East of Grassmere-Hexham Rd | 100 | Class 5a | RD002173 | 2077 | Moyné Shire | 30/06/2004 | | Alt Road Name MCLAUGHLANS LANE |
| TERANG-WOOLSTHORPE ROAD | GRASSMERE | 0.99 East of Grassmere-Hexham Rd | 1.34 East of Grassmere-Hexham Rd | 355 | Class 5a | RD002174 | 2077 | Moyné Shire | 30/06/2004 | | Alt Road Name MCLAUGHLANS LANE |



MOYNE SHIRE COUNCIL

Register of Public Roads 2025

| Road Name | Locality | Start | End | Length | Class | Asset ID | Road Number | Responsibility | Date Road Made Public | Date Road Ceased Public | Legislation / Alternate Name / Comments |
|-------------------------|------------------|------------------------------------|------------------------------------|--------|----------|----------|-------------|----------------|-----------------------|-------------------------|---|
| TERANG-WOOLSTHORPE ROAD | GRASSMERE | 1.34 km east Grassmere-Hexham Rd | 1.92km east Grassmere-Hexham Rd | 584 | Class 5a | RD002175 | 2077 | Moyné Shire | 30/06/2004 | | Alt Road Name MCLAUGHLANS LANE |
| TERANG-WOOLSTHORPE ROAD | BALLANGEICH | 1.92km east Grassmere-Hexham Rd | 2.37 km east Grassmere-Hexham Rd | 446 | Class 5a | RD002176 | 2077 | Moyné Shire | 30/06/2004 | | Alt Road Name MCLAUGHLANS LANE |
| TERANG-WOOLSTHORPE ROAD | BALLANGEICH | 2.37 East of Grassmere-Hexham Rd | 2.52 East of Grassmere-Hexham Rd | 150 | Class 5a | RD002177 | 2077 | Moyné Shire | 30/06/2004 | | Alt Road Name MCLAUGHLANS LANE |
| TERANG-WOOLSTHORPE ROAD | BALLANGEICH | 2.52km east Grassmere-Hexham Rd | 2.87km east Grassmere-Hexham Rd | 348 | Class 5a | RD002178 | 2077 | Moyné Shire | 30/06/2004 | | Alt Road Name MCLAUGHLANS LANE |
| TERANG-WOOLSTHORPE ROAD | BALLANGEICH | 2.87km east Grassmere-Hexham Rd | 3.56 Cooramook Ln | 867 | Class 5a | RD002179 | 2077 | Moyné Shire | 30/06/2004 | | Alt Road Name MCLAUGHLANS LANE |
| TERANG-WOOLSTHORPE ROAD | BALLANGEICH | 3.56 Cooramook Ln | 1.01km east Cooramook Ln | 1115 | Class 5a | RD002180 | 2077 | Moyné Shire | 30/06/2004 | | Alt Road Name MCLAUGHLANS LANE |
| TERANG-WOOLSTHORPE ROAD | BALLANGEICH | 1.01km east Cooramook Ln | Seal Change | 280 | Class 5a | RD002181 | 2077 | Moyné Shire | 30/06/2004 | | Alt Road Name MCLAUGHLANS LANE |
| TERANG-WOOLSTHORPE ROAD | BALLANGEICH | Seal Change | Seal Change | 580 | Class 5a | RD002182 | 2077 | Moyné Shire | 30/06/2004 | | Alt Road Name MCLAUGHLANS LANE |
| TERANG-WOOLSTHORPE ROAD | BALLANGEICH | Seal Change | 2.61km east Cooramook Ln | 265 | Class 5a | RD002183 | 2077 | Moyné Shire | 30/06/2004 | | Alt Road Name MCLAUGHLANS LANE |
| TERANG-WOOLSTHORPE ROAD | BALLANGEICH | 2.61km east Cooramook Ln | Seal Change | 685 | Class 5a | RD002184 | 2077 | Moyné Shire | 30/06/2004 | | Alt Road Name MCLAUGHLANS LANE |
| TERANG-WOOLSTHORPE ROAD | BALLANGEICH | Seal Change | 6.82 Purnim La | 355 | Class 5a | RD002185 | 2077 | Moyné Shire | 30/06/2004 | | Alt Road Name MCLAUGHLANS LANE |
| TERANG-WOOLSTHORPE ROAD | BALLANGEICH | 6.82 Purnim Ln | 1.00km east Purnim Ln | 791 | Class 5a | RD002186 | 2077 | Moyné Shire | 30/06/2004 | | Alt Road Name MCLAUGHLANS LANE |
| TERANG-WOOLSTHORPE ROAD | BALLANGEICH | 1.00km east Purnim Ln | 1.68km east Purnim Ln | 688 | Class 5a | RD002187 | 2077 | Moyné Shire | 30/06/2004 | | Alt Road Name MCLAUGHLANS LANE |
| TERANG-WOOLSTHORPE ROAD | BALLANGEICH | 1.68km east Purnim Ln | 2.69km east Purnim Ln | 1006 | Class 5a | RD002188 | 2077 | Moyné Shire | 30/06/2004 | | Alt Road Name MCLAUGHLANS LANE |
| TERANG-WOOLSTHORPE ROAD | BALLANGEICH | 2.69km east Purnim Ln | 0.02km west Hopkins Hwy | 462 | Class 5a | RD002189 | 2077 | Moyné Shire | 30/06/2004 | | Alt Road Name MCLAUGHLANS LANE |
| TERKA ROAD | KIRKSTALL | Toolong North Rd | 0.55km east Toolong North Rd | 545 | Class 5a | RD002191 | 4125 | Moyné Shire | 30/06/2004 | | |
| TERKA ROAD | KIRKSTALL | 0.55km east Toolong North Rd | 0.96km east Toolong North Rd | 412 | Class 5a | RD002192 | 4125 | Moyné Shire | 30/06/2004 | | |
| TERKA ROAD | KIRKSTALL | 0.96km east Toolong North Rd | 1.06km east Toolong North Rd | 193 | Class 5a | RD002193 | 4125 | Moyné Shire | 30/06/2004 | | |
| TERKA ROAD | KIRKSTALL | 1.06km east Toolong North Rd | 1.50km east Toolong North Rd | 190 | Class 5a | RD002194 | 4125 | Moyné Shire | 30/06/2004 | | |
| TERKA ROAD | KIRKSTALL | 1.50km east Toolong North Rd | 2.28km east Toolong North Rd | 935 | Class 5a | RD002195 | 4125 | Moyné Shire | 30/06/2004 | | |
| TERKA ROAD | KIRKSTALL | 3.91km east Toolong North Rd | Sommervilles Rd | 762 | Class 5a | RD002198 | 4125 | Moyné Shire | 30/06/2004 | | |
| TERKA ROAD | KIRKSTALL | Sommervilles Rd | 0.75km east Sommervilles Rd | 762 | Class 5a | RD002199 | 4125 | Moyné Shire | 30/06/2004 | | |
| TERKA ROAD | KIRKSTALL | 0.75km east Sommervilles Rd | Penshurst-Warmambool Rd | 836 | Class 5a | RD002200 | 4125 | Moyné Shire | 30/06/2004 | | |
| TERKA ROAD | KIRKSTALL | 0.80km west Toolong North Rd | Toolong North Rd | 800 | Class 5b | RD002652 | 4125 | Moyné Shire | 30/06/2004 | | |
| TERKA ROAD | KIRKSTALL | 2.28km east Toolong North Rd | 2.455km east Toolong North Rd | 320 | Class 5a | RD003422 | 4125 | Moyné Shire | 30/06/2004 | | |
| TERKA ROAD | KIRKSTALL | 2.455km east Toolong North Rd | 2.98km east Toolong North Rd | 388 | Class 5a | RD003423 | 4125 | Moyné Shire | 30/06/2004 | | |
| TERKA ROAD | KIRKSTALL | 2.98km east Toolong North Rd | 3.3km east Toolong North Rd | 432 | Class 5a | RD003424 | 4125 | Moyné Shire | 30/06/2004 | | |
| TERKA ROAD | KIRKSTALL | 3.3km east Toolong North Rd | 3.6km east Toolong North Rd | 350 | Class 5a | RD003425 | 4125 | Moyné Shire | 30/06/2004 | | |
| TERKA ROAD | KIRKSTALL | 3.6km east Toolong North Rd | 3.91km east Toolong North Rd | 1090 | Class 5a | RD003426 | 4125 | Moyné Shire | 30/06/2004 | | |
| THISTLE PLACE | PORT FAIRY | 0.70km west Princes Hwy | Princes Hwy | 702 | Class 5a | RD002201 | 6149 | Moyné Shire | 30/06/2004 | | |
| THOMAS'S ROAD | BESSIEBELLE | 1.55km west Pyes Rd | 1.18km west Pyes Rd | 363 | Class 5b | RD002202 | 5271 | Moyné Shire | 30/06/2004 | | |
| THOMAS'S ROAD | BESSIEBELLE | Kellys Rd | McCabes Rd | 3252 | Class 5b | RD003021 | 5271 | Moyné Shire | 30/06/2004 | | |
| THOMAS'S ROAD | BESSIEBELLE | McCabes Rd | 1.55km west Pyes Rd | 2157 | Class 5b | RD003022 | 5271 | Moyné Shire | 30/06/2004 | | |
| THOMAS'S ROAD | BESSIEBELLE | 1.18km west Pyes Rd | Pyes Rd | 1182 | Class 5b | RD003023 | 5271 | Moyné Shire | 30/06/2004 | | |
| THOMPSONS LANE | FRAMLINGHAM EAST | McLennons Ln | Ellerslie-Sisters Rd | 1599 | Class 5b | RD002768 | 5070 | Moyné Shire | 30/06/2004 | | |
| THORBURNS ROAD | LAANG | Garvoc-Laang Rd | Ayresford Rd | 5360 | Class 5b | RD002713 | 5024 | Moyné Shire | 30/06/2004 | | |
| THORNBURNS LANE | MORTLAKE | Connewarren Ln | 0.20km south Connewarren Ln | 201 | Class 5b | RD003093 | 5337 | Moyné Shire | 30/06/2004 | | |
| THREE CHAIN ROAD | WARRNAMBOOL | Wangoom Rd | Askews Ln | 1841 | Class 6 | RD003295 | 8042 | Moyné Shire | 30/06/2004 | | |
| THREE CHAIN ROAD | WANGOOM | Askews Ln | 0.15km north Askews Ln | 150 | Class 6 | RD003296 | 8042 | Moyné Shire | 30/06/2004 | | |
| THRELFALL ROAD | WARRONG | 2.35km west Willatook-Warrong Rd | 2.08km west Willatook-Warrong Rd | 264 | Class 5b | RD002203 | 5301 | Moyné Shire | 30/06/2004 | | |
| THRELFALL ROAD | WARRONG | 1.62km west Willatook-Warrong Rd | 0.75km west Willatook-Warrong Rd | 877 | Class 5a | RD002204 | 5301 | Moyné Shire | 30/06/2004 | | |
| THRELFALL ROAD | WARRONG | 0.75km west Willatook-Warrong Rd | 0.34km west Willatook-Warrong Rd | 407 | Class 5a | RD002205 | 5301 | Moyné Shire | 30/06/2004 | | |
| THRELFALL ROAD | WARRONG | 0.34km west Willatook-Warrong Rd | Willatook-Warrong Rd | 339 | Class 5a | RD002206 | 5301 | Moyné Shire | 30/06/2004 | | |
| THRELFALL ROAD | WARRONG | Moyné River Bridge | 2.35km west Willatook-Warrong Rd | 1139 | Class 5b | RD003054 | 5301 | Moyné Shire | 30/06/2004 | | |
| THRELFALL ROAD | WARRONG | 2.08km west Willatook-Warrong Rd | 1.62km west Willatook-Warrong Rd | 459 | Class 5b | RD003055 | 5301 | Moyné Shire | 30/06/2004 | | |
| THULBORN LANE | MORTLAKE | 0.50km west Hamilton Hwy | Hamilton Hwy | 504 | Class 6 | RD002832 | 5111 | Moyné Shire | 30/06/2004 | | |
| THWAITES ROAD | WINSLOW | Burrells Flat Rd | 0.56km east Burrells Flat Rd | 562 | Class 5a | RD002207 | 4110 | Moyné Shire | 30/06/2004 | | |
| THWAITES ROAD | WINSLOW | 0.56km east Burrells Flat Rd | 2.54km east Burrells Flat Rd | 1978 | Class 5a | RD002208 | 4110 | Moyné Shire | 30/06/2004 | | |
| THWAITES ROAD | WINSLOW | 2.54km east Burrells Flat Rd | 2.73km east Burrells Flat Rd | 187 | Class 5a | RD002209 | 4110 | Moyné Shire | 30/06/2004 | | |
| THWAITES ROAD | WINSLOW | 2.73km east Burrells Flat Rd | 2.81km east Burrells Flat Rd | 78 | Class 5a | RD002210 | 4110 | Moyné Shire | 30/06/2004 | | |
| THWAITES ROAD | WINSLOW | 2.81km east Burrells Flat Rd | 3.62km east Burrells Flat Rd | 810 | Class 5a | RD002211 | 4110 | Moyné Shire | 30/06/2004 | | |
| THWAITES ROAD | WINSLOW | 3.62km east Burrells Flat Rd | 3.96km east Burrells Flat Rd | 340 | Class 5a | RD002212 | 4110 | Moyné Shire | 30/06/2004 | | |
| THWAITES ROAD | WINSLOW | 3.96km east Burrells Flat Rd | Sims Rd | 840 | Class 5a | RD002213 | 4110 | Moyné Shire | 30/06/2004 | | |
| THWAITES ROAD | PORT FAIRY | Princes Hwy | 0.08km north Princes Hwy | 84 | Class 5a | RD002214 | 4151 | Moyné Shire | 30/06/2004 | | |
| THWAITES ROAD | PORT FAIRY | 0.08km north Princes Hwy | 1.07km north Princes Hwy | 985 | Class 5a | RD002215 | 4151 | Moyné Shire | 30/06/2004 | | |
| THWAITES ROAD | PORT FAIRY | 1.07km north Princes Hwy | 1.50km north Princes Hwy | 428 | Class 5a | RD002216 | 4151 | Moyné Shire | 30/06/2004 | | |
| THWAITES ROAD | PORT FAIRY | 1.50km north Princes Hwy | 2.01km north Princes Hwy | 516 | Class 5a | RD002217 | 4151 | Moyné Shire | 30/06/2004 | | |
| THWAITES ROAD | PORT FAIRY | 2.01km north Princes Hwy | Hamilton-Port Fairy Rd | 700 | Class 5a | RD002218 | 4151 | Moyné Shire | 30/06/2004 | | |
| TIEMAN STREET | PORT FAIRY | Osmonds Ln | Uebergang St | 268 | Class 5a | RD002219 | 6155 | Moyné Shire | 30/06/2004 | | |
| TIP ACCESS ROAD | MORTLAKE | Connewarren Ln | 0.21km north Connewarren Ln | 205 | Class 5b | RD002903 | 5174 | Moyné Shire | 30/06/2004 | | |
| TOBINS ROAD | WINSLOW | Warmambool-Caramut Rd | 0.34km north Warmambool-Caramut Rd | 338 | Class 5a | RD002220 | 4036 | Moyné Shire | 30/06/2004 | | |
| TOBINS ROAD | WINSLOW | 0.34km north Warmambool-Caramut Rd | 0.84km north Warmambool-Caramut Rd | 506 | Class 5a | RD002221 | 4036 | Moyné Shire | 30/06/2004 | | |



MOYNE SHIRE COUNCIL

Register of Public Roads 2025

| Road Name | Locality | Start | End | Length | Class | Asset ID | Road Number | Responsibility | Date Road Made Public | Date Road Ceased Public | Legislation / Alternate Name / Comments |
|---|---------------|---|--------------------------------------|--------|----------|----------|-------------|----------------|-----------------------|-------------------------|---|
| TOBINS ROAD | WINSLOW | 0.84km north Warrnambool-Caramut Rd | O'Keefes Rd | 1101 | Class 5a | RD002222 | 4036 | Moyne Shire | 30/06/2004 | | |
| TOBINS ROAD | WINSLOW | O'Keefes Rd | Kia Ora Rd | 1766 | Class 6 | RD002623 | 4036 | Moyne Shire | 30/06/2004 | | |
| TOBRUK ROAD | TARRONE | 1.85km south Tarrone Ln | 0.86km south Tarrone Ln | 988 | Class 5b | RD002223 | 4149 | Moyne Shire | 30/06/2004 | | |
| TOBRUK ROAD | TARRONE | 0.86km south Tarrone Ln | Tarrone Ln | 859 | Class 5b | RD002224 | 4149 | Moyne Shire | 30/06/2004 | | |
| TOMLINSONS LANE | BALLANGEICH | Hopkins Hwy | 2.58km east Hopkins Hwy | 2583 | Class 5b | RD002782 | 5078 | Moyne Shire | 30/06/2004 | | |
| TOOLONG NORTH ROAD | TOOLONG | Toolong Rd | Badhams Rd | 1355 | Class 5a | RD002225 | 4124 | Moyne Shire | 30/06/2004 | | |
| TOOLONG NORTH ROAD | TOOLONG | Badhams Rd | 0.82km north Badhams Rd | 820 | Class 5a | RD002226 | 4124 | Moyne Shire | 30/06/2004 | | |
| TOOLONG NORTH ROAD | TOOLONG | 0.82km north Badhams Rd | 1.23km north Badhams Rd | 410 | Class 5a | RD002227 | 4124 | Moyne Shire | 30/06/2004 | | |
| TOOLONG NORTH ROAD | TOOLONG | 1.23km north Badhams Rd | Spinks Rd | 1057 | Class 5a | RD002228 | 4124 | Moyne Shire | 30/06/2004 | | |
| TOOLONG NORTH ROAD | TOOLONG | Spinks Rd | 0.84km north Spinks Rd | 843 | Class 5a | RD002229 | 4124 | Moyne Shire | 30/06/2004 | | |
| TOOLONG NORTH ROAD | KIRKSTALL | 0.84km north Spinks Rd | Spencer Rd | 826 | Class 5a | RD002230 | 4124 | Moyne Shire | 30/06/2004 | | |
| TOOLONG NORTH ROAD | KIRKSTALL | Spencer Rd | 0.91km north Spencer Rd | 914 | Class 5a | RD002231 | 4124 | Moyne Shire | 30/06/2004 | | |
| TOOLONG NORTH ROAD | KIRKSTALL | 0.91km north Spencer Rd | Terka Rd | 824 | Class 5a | RD002232 | 4124 | Moyne Shire | 30/06/2004 | | |
| TOOLONG ROAD | PORT FAIRY | Princes Hwy | Ross Ln | 882 | Class 4 | RD002233 | 2078 | Moyne Shire | 30/06/2004 | | |
| TOOLONG ROAD | PORT FAIRY | Ross Ln | 0.04km north Blackwood Rd | 489 | Class 4 | RD002234 | 2078 | Moyne Shire | 30/06/2004 | | |
| TOOLONG ROAD | PORT FAIRY | 0.04km north Blackwood Rd | 0.22km north Blackwood Rd | 149 | Class 4 | RD002235 | 2078 | Moyne Shire | 30/06/2004 | | |
| TOOLONG ROAD | PORT FAIRY | 0.22km north Blackwood Rd | 0.75km north Blackwood Rd | 565 | Class 4 | RD002236 | 2078 | Moyne Shire | 30/06/2004 | | |
| TOOLONG ROAD | PORT FAIRY | 0.75km north Blackwood Rd | 1.09km north Blackwood Rd | 339 | Class 4 | RD002237 | 2078 | Moyne Shire | 30/06/2004 | | |
| TOOLONG ROAD | TOOLONG | 1.09km north Blackwood Rd | 3.03km north Blackwood Rd | 1934 | Class 4 | RD002238 | 2078 | Moyne Shire | 30/06/2004 | | |
| TOOLONG ROAD | TOOLONG | 3.03km north Blackwood Rd | Toolong North Rd | 316 | Class 4 | RD002239 | 2078 | Moyne Shire | 30/06/2004 | | |
| TOOLONG WEST ROAD | TOOLONG | Toolong North Rd | Finns Rd | 1047 | Class 5a | RD002240 | 2079 | Moyne Shire | 30/06/2004 | | |
| TOOLONG WEST ROAD | TOOLONG | Finns Rd | 0.98km north Finns Rd | 983 | Class 5a | RD002241 | 2079 | Moyne Shire | 30/06/2004 | | |
| TOOLONG WEST ROAD | TOOLONG | 0.98km north Finns Rd | 2.06km north Finns Rd | 1072 | Class 5a | RD002242 | 2079 | Moyne Shire | 30/06/2004 | | |
| TOOLONG WEST ROAD | TOOLONG | 2.06km north Finns Rd | 3.02km north Finns Rd | 966 | Class 5a | RD002243 | 2079 | Moyne Shire | 30/06/2004 | | |
| TOOLONG WEST ROAD | PORT FAIRY | 3.02km north Finns Rd | 3.80km north Finns Rd | 777 | Class 5a | RD002244 | 2079 | Moyne Shire | 30/06/2004 | | |
| TOOLONG WEST ROAD | PORT FAIRY | 3.80km north Finns Rd | Faulkners Rd | 815 | Class 5a | RD002245 | 2079 | Moyne Shire | 30/06/2004 | | |
| TOWER HILL ROAD | KOROIT | Lake View Rd | 1.00km east Lake View Rd | 996 | Class 3 | RD002249 | 2017 | Moyne Shire | 30/06/2004 | | |
| TOWER HILL ROAD | ILLOWA | 1.00km east Lake View Rd | Penshurst-Warrnambool Rd | 999 | Class 3 | RD002250 | 2017 | Moyne Shire | 30/06/2004 | | |
| TOWER HILL ROAD | ILLOWA | Penshurst-Warrnambool Rd | 1.01km east Penshurst-Warrnambool Rd | 1011 | Class 3 | RD002251 | 2017 | Moyne Shire | 30/06/2004 | | |
| TOWER HILL ROAD | ILLOWA | 1.01km east Penshurst-Warrnambool Rd | 1.55km east Penshurst-Warrnambool Rd | 541 | Class 3 | RD002252 | 2017 | Moyne Shire | 30/06/2004 | | |
| TOWER HILL ROAD | ILLOWA | 1.55km east Penshurst-Warrnambool Rd | 2.00km east Penshurst-Warrnambool Rd | 444 | Class 3 | RD002253 | 2017 | Moyne Shire | 30/06/2004 | | |
| TOWER HILL ROAD | YANGERY | 2.00km east Penshurst-Warrnambool Rd | Conns Ln | 505 | Class 3 | RD002254 | 2017 | Moyne Shire | 30/06/2004 | | |
| TOWER HILL ROAD | YANGERY | Conns Ln | 0.17km east Conns Ln | 167 | Class 3 | RD002255 | 2017 | Moyne Shire | 30/06/2004 | | |
| TOWER HILL ROAD | YANGERY | 0.17km east Conns Ln | 0.59km east Conns Ln | 424 | Class 3 | RD002256 | 2017 | Moyne Shire | 30/06/2004 | | |
| TOWER HILL ROAD | YANGERY | 0.59km east Conns Ln | 1.27km east Conns Ln | 678 | Class 3 | RD002257 | 2017 | Moyne Shire | 30/06/2004 | | |
| TOWER HILL ROAD | YANGERY | 1.27km east Conns Ln | 1.73 km east Conns Ln | 455 | Class 3 | RD002258 | 2017 | Moyne Shire | 30/06/2004 | | |
| TOWER HILL ROAD | MAILORS FLAT | 1.73 km east Conns Ln | 2.55km east Conns Ln | 821 | Class 3 | RD002259 | 2017 | Moyne Shire | 30/06/2004 | | |
| TOWER HILL ROAD | MAILORS FLAT | 2.55km east Conns Ln | Warrnambool-Caramut Rd | 540 | Class 3 | RD002260 | 2017 | Moyne Shire | 30/06/2004 | | |
| TOWILLA WAY | KILLARNEY | Rutledge Ln | 0.38km south Rutledge Ln | 377 | Class 5a | RD002261 | 4221 | Moyne Shire | 30/06/2004 | | |
| TOWNSEND STREET | MORTLAKE | Polo Hill Rd | West St | 232 | Class 5a | RD002262 | 6024 | Moyne Shire | 30/06/2004 | | |
| TOWNSEND STREET | MORTLAKE | West St | Burke St | 234 | Class 5a | RD002263 | 6024 | Moyne Shire | 30/06/2004 | | |
| TOWNSEND STREET | MORTLAKE | Burke St | Webster St | 232 | Class 5a | RD002264 | 6024 | Moyne Shire | 30/06/2004 | | |
| TOWNSEND STREET | MORTLAKE | Webster St | Officer St | 229 | Class 4 | RD002265 | 6024 | Moyne Shire | 30/06/2004 | | |
| TOWNSEND STREET | MORTLAKE | Officer St | Shaw St | 137 | Class 5a | RD002266 | 6024 | Moyne Shire | 30/06/2004 | | |
| TOWNSEND STREET | MORTLAKE | Shaw St | Church St | 270 | Class 5a | RD002267 | 6024 | Moyne Shire | 30/06/2004 | | |
| TRIGGS LANE | NARINGAL EAST | Cobden-Warrnambool Rd | 0.48km north Cobden-Warrnambool Rd | 510 | Class 5a | RD002716 | 5027 | Moyne Shire | 30/06/2004 | | |
| TRIGGS ROAD | GRASSMERE | Plummers Hill Rd | 0.85km east Plummers Hill Rd | 857 | Class 5a | RD002268 | 4055 | Moyne Shire | 30/06/2004 | | |
| TROTTERS LANE | CUDEE | Dwarroon Rd | 0.41km west Dwarroon Rd | 411 | Class 5a | RD003244 | 7097 | Moyne Shire | 30/06/2004 | | |
| TRUCK PARKING AREA (MORTLAKE) | MORTLAKE | Truck parking area on east side of Hamilton Highway from 0.05km east of Officer St roundabout | 0.09km east of Officer St roundabout | 90 | Class 5a | RD002269 | 6233 | Moyne Shire | 30/06/2004 | | |
| TUCKS ROAD | NARINGAL EAST | Baileys Rd | 0.77km east Baileys Rd | 773 | Class 5b | RD002720 | 5031 | Moyne Shire | 30/06/2004 | | |
| TUFFS LANE | THE SISTERS | Ellerslie-Sisters Rd | Dohertys Ln | 2095 | Class 5b | RD002813 | 5095 | Moyne Shire | 30/06/2004 | | |
| TUFFS LANE | ELLERSLIE | Dohertys Ln | 0.45km north Dohertys Ln | 449 | Class 6 | RD002814 | 5095 | Moyne Shire | 30/06/2004 | | |
| TUFFS LANE | ELLERSLIE | 0.45km north Dohertys Ln | 2.07km north Dohertys Ln | 1617 | Class 6 | RD002815 | 5095 | Moyne Shire | 30/06/2004 | | |
| UEBERGANG STREET | PORT FAIRY | Princes Hwy | Osmonds Rd | 223 | Class 5a | RD002270 | 6156 | Moyne Shire | 30/06/2004 | | |
| ULAKA STREET | WOORNDOO | 1.11km west Mortlake-Ararat Rd | Mortlake-Ararat Rd | 1111 | Class 5b | RD003182 | 7045 | Moyne Shire | 30/06/2004 | | |
| UNION STREET | PORT FAIRY | Campbell St | Cox St | 233 | Class 5b | RD002271 | 6178 | Moyne Shire | 30/06/2004 | | |
| UNNAMED (East off Andertons Rd) | PANMURE | Andertons Rd | 0.89km east Andertons Rd | 890 | Class 6 | RD003339 | 8139 | Moyne Shire | 30/06/2004 | | |
| UNNAMED (East off Skuses Rd, 600m sth of Burkes Rd) | ALLANSFORD | Skuses Rd | 0.20km east Skuses Rd | 201 | Class 6 | RD003340 | 8141 | Moyne Shire | 30/06/2004 | | |
| UNNAMED (East off Skuses Rd, at bridge) | ALLANSFORD | Skuses Rd | 0.44km east Skuses Rd | 435 | Class 5b | RD003324 | 8125 | Moyne Shire | 30/06/2004 | | |



MOYNE SHIRE COUNCIL

Register of Public Roads 2025

| Road Name | Locality | Start | End | Length | Class | Asset ID | Road Number | Responsibility | Date Road Made Public | Date Road Ceased Public | Legislation / Alternate Name / Comments |
|---|--------------|---------------------------------------|---------------------------------------|--------|----------|----------|-------------|-------------------------|-----------------------|-------------------------|---|
| UNNAMED (East off William St) | PORT FAIRY | William St | 0.08km east William St | 79 | Class 5b | RD003341 | 8142 | Moyné Shire | 12/06/2012 | | |
| UNNAMED (East off Wiltons Rd) | MEPUNGA WEST | Wiltons Rd | 0.23km east Wiltons Rd | 226 | Class 6 | RD003106 | 5352 | Moyné Shire | 26/10/2010 | | |
| UNNAMED (King George Square) | PORT FAIRY | Gipps St (southern end) | 0.04 km east Gipps St | 42 | Class 5a | RD002273 | 8143 | Moyné Shire | 30/06/2004 | | |
| UNNAMED (Mortlake Service Ln) | MORTLAKE | Shaw St | Mill St | 264 | Class 5a | RD003343 | 8145 | Moyné Shire | 26/10/2010 | | |
| UNNAMED (Mortlake Service Road) | MORTLAKE | 80m north Sagnols Ln | Mortlake Saleyards | 495 | Class 5b | RD002276 | 8151 | Moyné Shire | 30/06/2004 | | |
| UNNAMED (North off Church Ln) | PANMURE | Church Ln | Old Township Rd | 635 | Class 6 | RD003344 | 8146 | Moyné Shire | 30/06/2005 | | |
| UNNAMED (North off Henrys Sawmill Road) | NULLAWARRE | Henrys Sawmill Rd | Bonnetts Rd | 838 | Class 6 | RD003345 | 8147 | Moyné Shire | 30/06/2004 | | Alt Name Unnamed (North Off Henrys Sawmill Road) |
| UNNAMED (North off Hopkins Hwy opp Ellerslie-Panmure) | ELLERSLIE | Hopkins Hwy | 0.13km north Hopkins Hwy | 128 | Class 6 | RD003346 | 8148 | Moyné Shire | 30/06/2004 | | |
| UNNAMED (North off Hopkins Hwy opp Hotel) | PURNIM | Hopkins Hwy | 0.17km north Hopkins Hwy | 170 | Class 6 | RD003347 | 8149 | Moyné Shire | 30/06/2004 | | |
| UNNAMED (North off Princes Highway) | PORT FAIRY | Princes Hwy | Hamilton-Port Fairy Rd | 635 | Class 6 | RD003348 | 8150 | Moyné Shire | 30/06/2004 | | |
| UNNAMED (North off Timboon-Nullawarre Road) | NULLAWARRE | Timboon-Nullawarre Rd | 1.2km north Timboon-Nullawarre Rd | 1200 | Class 6 | RD003362 | 5360 | Moyné Shire | 30/06/2004 | | |
| UNNAMED (Northern lane west off Princes St) | PORT FAIRY | Princes St | 0.05km west Princes St | 51 | Class 5b | RD003351 | 8157 | Moyné Shire | 30/11/2015 | | |
| UNNAMED (Northern lane west off Princes St) | PORT FAIRY | 0.05km west Princes St | 0.09km west Princes St | 43 | Class 5b | RD003352 | 8157 | Moyné Shire | 30/11/2015 | | |
| UNNAMED (Purnim Service Ln) | PURNIM | Bryan O'Lynn Rd | Eccles Ln | 631 | Class 5b | RD003326 | 8127 | Moyné Shire | 30/06/2004 | | |
| UNNAMED (Service Road North) | ELLERSLIE | 0.10km west Ellerslie-Panmure Rd | 0.13km east Ellerslie-Panmure Rd | 228 | Class 5b | RD002279 | 6206 | Moyné Shire | 30/06/2004 | | |
| UNNAMED (South of McKenzies Rd) | BUSHFIELD | McKenzies Rd | 0.39km south McKenzies Rd | 387 | Class 6 | RD003327 | 8128 | Moyné Shire | 30/06/2004 | | |
| UNNAMED (Southern lane west off Princes St) | PORT FAIRY | 0.05km west Princes St | 0.09km west Princes St | 40 | Class 5b | RD003354 | 8160 | Moyné Shire | 30/11/2015 | | North South Section Placed on Register as road 30/11/2015 |
| UNNAMED (West Off Atkinsons Lane) | DENNINGTON | Atkinsons Lane | 0.14km West of Atkinsons Lane | 140 | Class 5b | RD003394 | 4235 | Moyné Shire | 30/04/2017 | | |
| UNNAMED (West off Panmure-Laang Road) | PANMURE | Panmure-Laang Rd | 0.22km south-west Panmure-Laang Rd | 222 | Class 6 | RD003328 | 8130 | Moyné Shire | 30/06/2004 | | |
| UPPER KANGERTONG ROAD | HAWKESDALE | Moyné Falls-Hawkesdale Rd | 0.06km east Moyné Falls-Hawkesdale Rd | 61 | Class 5b | RD002282 | 5224 | Moyné Shire | 30/06/2004 | | |
| UPPER KANGERTONG ROAD | HAWKESDALE | 0.06km east Moyné Falls-Hawkesdale Rd | Penshurst-Warrambool Rd | 2734 | Class 5b | RD002962 | 5224 | Moyné Shire | 30/06/2004 | | |
| VAUGHANS ROAD | LAANG | Bennetts Rd | McConnells Rd | 2204 | Class 5b | RD002712 | 5023 | Moyné Shire | 30/06/2004 | | |
| VAUGHANS ROAD | HAWKESDALE | Kangertong Rd | 0.19km south Kangertong Rd | 186 | Class 6 | RD003298 | 8044 | Moyné Shire | 30/06/2004 | | |
| VEALS LANE | WOORNDOO | Woorndoo-Dundonnell Rd | 1.50km north Woorndoo-Dundonnell Rd | 1502 | Class 5b | RD002840 | 5118 | Moyné Shire | 30/06/2004 | | |
| VICKERS ROAD | PANMURE | Heath Marsh Rd | Princes Hwy | 3560 | Class 5b | RD002718 | 5029 | Moyné Shire | 30/06/2004 | | |
| VICTORIA STREET | PORT FAIRY | Atkinson St | Gipps St | 284 | Class 5a | RD002283 | 6148 | Moyné Shire | 30/06/2004 | | |
| VILLIERS STREET | PORT FAIRY | Polding St | Princes Hwy | 119 | Class 4 | RD002284 | 6169 | Moyné Shire | 30/06/2004 | | |
| VILLIERS STREET | PORT FAIRY | Princes Hwy | Bank St | 232 | Class 4 | RD002285 | 6169 | Moyné Shire | 30/06/2004 | | |
| VILLIERS STREET | PORT FAIRY | Bank St | Hamilton-Port Fairy Rd | 230 | Class 4 | RD002286 | 6169 | Moyné Shire | 30/06/2004 | | |
| WAGGS LANE | MORTLAKE | Prentices Ln | Mount Rd | 587 | Class 5a | RD002287 | 4211 | Moyné Shire | 30/06/2004 | | |
| WAGGS LANE | MORTLAKE | Mount Rd | Mortlake-Ararat Rd | 1033 | Class 5b | RD002670 | 4211 | Moyné Shire | 30/06/2004 | | |
| WAGGS LANE | MORTLAKE | Mortlake-Ararat Rd | Hamilton Hwy | 667 | Class 5b | RD002671 | 4211 | Moyné Shire | 30/06/2004 | | |
| WALKERS LANE | KOROIT | Koroit-Port Fairy Rd | Lake View Rd | 337 | Class 5a | RD002288 | 6111 | Moyné Shire | 30/06/2004 | | |
| WALSHS ROAD | CURDIEVALE | Whiskey Creek Rd | 0.81km east Whiskey Creek Rd | 806 | Class 5b | RD002759 | 5063 | Moyné Shire | 30/06/2004 | | |
| WANGOOM ROAD | WARRNAMBOOL | Wiggs Ln | 1.01km east Wiggs Ln | 1010 | Class 3 | RD002289 | 2018 | Moyné Shire | 30/06/2004 | | |
| WANGOOM ROAD | WARRNAMBOOL | 1.01km east Wiggs Ln | Seal Change | 570 | Class 3 | RD002290 | 2018 | Moyné Shire | 30/06/2004 | | |
| WANGOOM ROAD | WARRNAMBOOL | Seal Change | Horne Rd | 30 | Other | RD002292 | 2018 | Warrambool City Council | 30/06/2004 | | |
| WANGOOM ROAD | WARRNAMBOOL | Horne Rd | 0.14 km east Horne Rd | 135 | Class 3 | RD002293 | 2018 | Moyné Shire | 30/06/2004 | | |
| WANGOOM ROAD | WARRNAMBOOL | 0.14 km east Horne Rd | 0.50km east Horne Rd | 360 | Class 3 | RD002294 | 2018 | Moyné Shire | 30/06/2004 | | |
| WANGOOM ROAD | WANGOOM | 0.50km east Horne Rd | 1.31km east Horne Rd | 818 | Class 3 | RD002295 | 2018 | Moyné Shire | 30/06/2004 | | |
| WANGOOM ROAD | WANGOOM | 1.31km east Horne Rd | 2.41km east Horne Rd | 1098 | Class 3 | RD002296 | 2018 | Moyné Shire | 30/06/2004 | | |
| WANGOOM ROAD | WANGOOM | 2.41km east Horne Rd | 3.21km east Horne Rd | 803 | Class 3 | RD002297 | 2018 | Moyné Shire | 30/06/2004 | | |
| WANGOOM ROAD | WANGOOM | 3.21km east Horne Rd | 3.45km east Horne Rd | 286 | Class 3 | RD002298 | 2018 | Moyné Shire | 30/06/2004 | | |
| WANGOOM ROAD | WANGOOM | 3.45km east Horne Rd | 3.72km east Horne Rd | 219 | Class 3 | RD002299 | 2018 | Moyné Shire | 30/06/2004 | | |
| WANGOOM ROAD | WANGOOM | 3.72km east Horne Rd | Hughs Rd | 1153 | Class 3 | RD002300 | 2018 | Moyné Shire | 30/06/2004 | | |
| WANGOOM-WARRUMYEA ROAD | WANGOOM | Hughs Rd | 0.77km east Hughs Rd | 700 | Class 3 | RD002301 | 2080 | Moyné Shire | 30/06/2004 | | |
| WANGOOM-WARRUMYEA ROAD | WANGOOM | 0.77km east Hughs Rd | 1.55km east Hughs Rd | 880 | Class 3 | RD002302 | 2080 | Moyné Shire | 30/06/2004 | | |
| WANGOOM-WARRUMYEA ROAD | WANGOOM | 1.55km east Hughs Rd | 2.21km east Hughs Rd | 626 | Class 3 | RD002303 | 2080 | Moyné Shire | 30/06/2004 | | |
| WANGOOM-WARRUMYEA ROAD | WANGOOM | 2.21km east Hughs Rd | 3.01km east Hughs Rd | 805 | Class 3 | RD002304 | 2080 | Moyné Shire | 30/06/2004 | | |
| WANGOOM-WARRUMYEA ROAD | WANGOOM | 3.01km east Hughs Rd | 3.77km east Hughs Rd | 760 | Class 3 | RD002305 | 2080 | Moyné Shire | 30/06/2004 | | |
| WANGOOM-WARRUMYEA ROAD | WANGOOM | 3.77km east Hughs Rd | 4.57km east Hughs Rd | 803 | Class 3 | RD002306 | 2080 | Moyné Shire | 30/06/2004 | | |
| WANGOOM-WARRUMYEA ROAD | PURNIM | 4.57km east Hughs Rd | 5.59km east Hughs Rd | 1020 | Class 3 | RD002307 | 2080 | Moyné Shire | 30/06/2004 | | |
| WANGOOM-WARRUMYEA ROAD | PURNIM | 5.59km east Hughs Rd | Blacks Ln | 214 | Class 3 | RD002308 | 2080 | Moyné Shire | 30/06/2004 | | |
| WARE ROAD | PANMURE | Mahoneys Ford Rd | 0.32km east Mahoneys Ford Rd | 316 | Class 5b | RD003097 | 5341 | Moyné Shire | 30/06/2004 | | Alt Name NO NAME (east off Mahoneys Ford Road) |
| WARE STREET | HAWKESDALE | 0.06km west Dawson St | Dawson St | 62 | Class 5b | RD003219 | 7076 | Moyné Shire | 30/06/2004 | | |
| WARE STREET | HAWKESDALE | Dawson St | Whitehead St | 250 | Class 5b | RD003220 | 7076 | Moyné Shire | 30/06/2004 | | |
| WARINGS LANE | WOORNDOO | Woorndoo-Streatham Rd | 0.70 km north Woorndoo-Streatham Rd | 700 | Class 5a | RD002309 | 4086 | Moyné Shire | 30/06/2004 | | |
| WARINGS LANE | WOORNDOO | 0.70 km north Woorndoo-Streatham Rd | 1.59km north Woorndoo-Streatham Rd | 885 | Class 5a | RD002310 | 4086 | Moyné Shire | 30/06/2004 | | |
| WARINGS LANE | WOORNDOO | 1.59km north Woorndoo-Streatham Rd | 2.57km north Woorndoo-Streatham Rd | 985 | Class 5a | RD002311 | 4086 | Moyné Shire | 30/06/2004 | | |
| WARINGS LANE | WOORNDOO | 2.57km north Woorndoo-Streatham Rd | McKays Ln | 710 | Class 5a | RD002312 | 4086 | Moyné Shire | 30/06/2004 | | |



MOYNE SHIRE COUNCIL

Register of Public Roads 2025

| Road Name | Locality | Start | End | Length | Class | Asset ID | Road Number | Responsibility | Date Road Made Public | Date Road Ceased Public | Legislation / Alternate Name / Comments |
|--------------------------|---------------|---|--------------------------------------|--------|----------|----------|-------------|----------------|-----------------------|-------------------------|---|
| WARRABOOK-MACARTHUR ROAD | WARRABOOK | Macarthur-Penshurst Rd | 0.78km north Macarthur-Penshurst Rd | 784 | Class 5a | RD002313 | 4129 | Moyné Shire | 30/06/2004 | | |
| WARRABOOK-MACARTHUR ROAD | WARRABOOK | 0.78km north Macarthur-Penshurst Rd | 1.51km north Macarthur-Penshurst Rd | 728 | Class 5a | RD002314 | 4129 | Moyné Shire | 30/06/2004 | | |
| WARRABOOK-MACARTHUR ROAD | WARRABOOK | 1.51km north Macarthur-Penshurst Rd | 2.26km north Macarthur-Penshurst Rd | 703 | Class 5a | RD002315 | 4129 | Moyné Shire | 30/06/2004 | | |
| WARRABOOK-MACARTHUR ROAD | WARRABOOK | 2.26km north Macarthur-Penshurst Rd | 3.00km north Macarthur-Penshurst Rd | 784 | Class 5a | RD002316 | 4129 | Moyné Shire | 30/06/2004 | | |
| WARRABOOK-MACARTHUR ROAD | BYADUK | 3.00km north Macarthur-Penshurst Rd | 3.93km north Macarthur-Penshurst Rd | 932 | Class 5a | RD002317 | 4129 | Moyné Shire | 30/06/2004 | | |
| WARRABOOK-MACARTHUR ROAD | BYADUK | 3.93km north Macarthur-Penshurst Rd | 4.25km north Macarthur-Penshurst Rd | 320 | Class 5a | RD002318 | 4129 | Moyné Shire | 30/06/2004 | | |
| WARRABOOK-MACARTHUR ROAD | BYADUK | 4.25km north Macarthur-Penshurst Rd | Byaduk-Penshurst Rd | 339 | Class 5a | RD002319 | 4129 | Moyné Shire | 30/06/2004 | | |
| WARRNE ROAD | WANGOOM | 2.84km south Hopkins Falls Rd (St Marys Rd) | 2.43km south Hopkins Falls Rd | 405 | Class 5a | RD002320 | 4002 | Moyné Shire | 30/06/2004 | | |
| WARRNE ROAD | WANGOOM | 2.43km south Hopkins Falls Rd | 2.06km south Hopkins Falls Rd | 371 | Class 5a | RD002321 | 4002 | Moyné Shire | 30/06/2004 | | |
| WARRNE ROAD | WANGOOM | 2.06km south Hopkins Falls Rd | 1.10km south Hopkins Falls Rd | 957 | Class 5a | RD002322 | 4002 | Moyné Shire | 30/06/2004 | | |
| WARRNE ROAD | WANGOOM | 1.10km south Hopkins Falls Rd | 0.83km south Hopkins Falls Rd | 273 | Class 5a | RD002323 | 4002 | Moyné Shire | 30/06/2004 | | |
| WARRNE ROAD | WANGOOM | 0.83km south Hopkins Falls Rd | Hopkins Falls Rd | 830 | Class 5a | RD002324 | 4002 | Moyné Shire | 30/06/2004 | | |
| WARRONG SIDING ROAD | WARRONG | Penshurst-Warrnambool Rd | 0.90km east Penshurst-Warrnambool Rd | 903 | Class 5a | RD002325 | 4089 | Moyné Shire | 30/06/2004 | | |
| WARRONG SIDING ROAD | WARRONG | 0.90km east Penshurst-Warrnambool Rd | Custs Rd | 796 | Class 5a | RD002326 | 4089 | Moyné Shire | 30/06/2004 | | |
| WARRONG SIDING ROAD | WARRONG | Custs Rd | 1.02km east Custs Rd | 1020 | Class 5a | RD002327 | 4089 | Moyné Shire | 30/06/2004 | | |
| WARRONG SIDING ROAD | WARRONG | 1.02km east Custs Rd | 2.08km east Custs Rd | 1063 | Class 5a | RD002328 | 4089 | Moyné Shire | 30/06/2004 | | |
| WARRONG SIDING ROAD | WARRONG | 2.08km east Custs Rd | 3.14 km east Custs Rd | 1058 | Class 5a | RD002329 | 4089 | Moyné Shire | 30/06/2004 | | |
| WARRONG SIDING ROAD | WARRONG | 3.14 km east Custs Rd | Gunns Rd | 309 | Class 5a | RD002330 | 4089 | Moyné Shire | 30/06/2004 | | |
| WARRUMYEA ROAD | FRAMLINGHAM | Framlingham Forest Rd | Kirrae Ave | 884 | Class 4 | RD002331 | 2027 | Moyné Shire | 30/06/2004 | | |
| WARRUMYEA ROAD | FRAMLINGHAM | Kirrae Ave | Hopkins River (Bridge) | 613 | Class 4 | RD002332 | 2027 | Moyné Shire | 30/06/2004 | | |
| WARRUMYEA ROAD | PANMURE | Hopkins River (Bridge) | 0.59km east Hopkins River | 589 | Class 4 | RD002333 | 2027 | Moyné Shire | 30/06/2004 | | |
| WARRUMYEA ROAD | PANMURE | 0.59km east Hopkins River | 0.35km east Kellys Rd | 764 | Class 4 | RD002334 | 2027 | Moyné Shire | 30/06/2004 | | |
| WARRUMYEA ROAD | PANMURE | 0.35km east Kellys Rd | 1.07km east Kellys Rd | 724 | Class 4 | RD002335 | 2027 | Moyné Shire | 30/06/2004 | | |
| WARRUMYEA ROAD | PANMURE | 1.07km east Kellys Rd | 1.96km east Kellys Rd | 451 | Class 4 | RD002336 | 2027 | Moyné Shire | 30/06/2004 | | |
| WARRUMYEA ROAD | PANMURE | 1.96km east Kellys Rd | 2.29km east Kellys Rd | 795 | Class 4 | RD002337 | 2027 | Moyné Shire | 30/06/2004 | | |
| WARRUMYEA ROAD | PANMURE | 2.29km east Kellys Rd | 3.04km east Kellys Rd | 717 | Class 4 | RD002338 | 2027 | Moyné Shire | 30/06/2004 | | |
| WARRUMYEA ROAD | PANMURE | 3.04km east Kellys Rd | 0.06km west Mooneys Rd | 624 | Class 4 | RD002339 | 2027 | Moyné Shire | 30/06/2004 | | |
| WARRUMYEA ROAD | PANMURE | 0.06km west Mooneys Rd | 1.06km west Mooneys Rd | 1000 | Class 4 | RD002340 | 2027 | Moyné Shire | 30/06/2004 | | |
| WARRUMYEA ROAD | PANMURE | 1.06km west Mooneys Rd | 1.80km east Mooneys Rd | 744 | Class 4 | RD002341 | 2027 | Moyné Shire | 30/06/2004 | | |
| WARRUMYEA ROAD | PANMURE | 1.80km east Mooneys Rd | Ellerslie-Panmure Rd | 634 | Class 5a | RD002342 | 2027 | Moyné Shire | 30/06/2004 | | |
| WARRILLAH ROAD | HAWKESDALE | Penshurst-Warrnambool Rd | Shider Rd | 1530 | Class 5b | RD003217 | 7073 | Moyné Shire | 30/06/2004 | | |
| WATER STREET | WOOLSTHORPE | 0.03km west Porter St | Porter St | 28 | Class 5b | RD003308 | 8109 | Moyné Shire | 30/06/2004 | | |
| WATERLOO LANE | MACARTHUR | Hamilton-Port Fairy Rd | Dycers Rd | 5288 | Class 6 | RD003105 | 5351 | Moyné Shire | 30/06/2004 | | |
| WATERS LANE | MORTLAKE | Terang-Mortlake Rd | Pound Ln | 830 | Class 5a | RD003141 | 7007 | Moyné Shire | 30/06/2004 | | |
| WATSONS LANE | MACARTHUR | Hamilton-Port Fairy Rd | Donovans Ln | 1684 | Class 6 | RD003299 | 8045 | Moyné Shire | 30/06/2004 | | |
| WATTS LANE | MACARTHUR | Hamilton-Port Fairy Rd | Ardonachie St | 449 | Class 5b | RD002343 | 6088 | Moyné Shire | 30/06/2004 | | |
| WATTS ROAD | YAMBUK | Greens Rd | St Helens Rd | 2153 | Class 5b | RD002998 | 5252 | Moyné Shire | 30/06/2004 | | |
| WAYSAL ROAD | LAANG | 0.72km south Heath Marsh Rd | Heath Marsh Rd | 719 | Class 5b | RD003088 | 5331 | Moyné Shire | 30/06/2004 | | |
| WEBSTER STREET | MORTLAKE | Hood Ave | Scott St | 304 | Class 4 | RD002344 | 6009 | Moyné Shire | 30/06/2004 | | |
| WEBSTER STREET | MORTLAKE | Scott St | Dunlop St | 109 | Class 4 | RD002345 | 6009 | Moyné Shire | 30/06/2004 | | |
| WEBSTER STREET | MORTLAKE | Dunlop St | Kerr St | 248 | Class 4 | RD002346 | 6009 | Moyné Shire | 30/06/2004 | | |
| WEBSTER STREET | MORTLAKE | Kerr St | Hopetoun St | 256 | Class 4 | RD002347 | 6009 | Moyné Shire | 30/06/2004 | | |
| WEBSTER STREET | MORTLAKE | Hopetoun St | Mill St | 204 | Class 4 | RD002348 | 6009 | Moyné Shire | 30/06/2004 | | |
| WEBSTER STREET | HEXHAM | 0.25km west Roger St | Roger St | 250 | Class 5b | RD003249 | 7103 | Moyné Shire | 30/06/2004 | | |
| WEST STREET | MORTLAKE | Spring St | Dunlop St | 210 | Class 5a | RD002349 | 6010 | Moyné Shire | 30/06/2004 | | |
| WEST STREET | MORTLAKE | Dunlop St | Kerr St | 300 | Class 5a | RD002350 | 6010 | Moyné Shire | 30/06/2004 | | |
| WEST STREET | MORTLAKE | Kerr St | Hopetoun St | 261 | Class 5a | RD002351 | 6010 | Moyné Shire | 30/06/2004 | | |
| WHISKEY CREEK ROAD | CURDIEVALE | Boggy Creek Rd | 0.08km north Boggy Creek Rd | 75 | Class 4 | RD002353 | 2038 | Moyné Shire | 30/06/2004 | | |
| WHISKEY CREEK ROAD | CURDIEVALE | 0.08km north Boggy Creek Rd | 0.37km north Boggy Creek Rd | 294 | Class 4 | RD002354 | 2038 | Moyné Shire | 30/06/2004 | | |
| WHISKEY CREEK ROAD | CURDIEVALE | 0.37km north Boggy Creek Rd | 1.05km north Boggy Creek Rd | 685 | Class 4 | RD002355 | 2038 | Moyné Shire | 30/06/2004 | | |
| WHISKEY CREEK ROAD | CURDIEVALE | 1.05km north Boggy Creek Rd | 1.47km north Boggy Creek Rd | 411 | Class 4 | RD002356 | 2038 | Moyné Shire | 30/06/2004 | | |
| WHISKEY CREEK ROAD | CURDIEVALE | 1.47km north Boggy Creek Rd | 2.29km north Boggy Creek Rd | 827 | Class 4 | RD002357 | 2038 | Moyné Shire | 30/06/2004 | | |
| WHISKEY CREEK ROAD | CURDIEVALE | 2.29km north Boggy Creek Rd | 2.91km north Boggy Creek Rd | 621 | Class 4 | RD002358 | 2038 | Moyné Shire | 30/06/2004 | | |
| WHISKEY CREEK ROAD | NIRRANDA EAST | 2.91km north Boggy Creek Rd | 3.73km north Boggy Creek Rd | 819 | Class 4 | RD002359 | 2038 | Moyné Shire | 30/06/2004 | | |
| WHISKEY CREEK ROAD | NULLAWARRE | 3.73km north Boggy Creek Rd | Timboon-Nullawarre Rd | 971 | Class 4 | RD002360 | 2038 | Moyné Shire | 30/06/2004 | | |
| WHITEHEAD STREET | HAWKESDALE | 0.12km south Austin St | Austin St | 124 | Class 5a | RD002361 | 7077 | Moyné Shire | 30/06/2004 | | |
| WHITEHEAD STREET | HAWKESDALE | Church St | 0.12km south Austin St | 343 | Class 5b | RD003221 | 7077 | Moyné Shire | 30/06/2004 | | |
| WHITEHEAD STREET | HAWKESDALE | Austin St | Boyd St | 219 | Class 5b | RD003222 | 7077 | Moyné Shire | 30/06/2004 | | |
| WHITEHEADS ROAD | MINHAMITE | 1.92km south Minhamite-Caramut Rd | Minhamite-Caramut Rd | 1916 | Class 5b | RD002904 | 5175 | Moyné Shire | 30/06/2004 | | |
| WHITES ROAD | PURNIM | Hopkins Hwy | 0.76km south Hopkins Hwy | 755 | Class 5a | RD002362 | 4007 | Moyné Shire | 30/06/2004 | | |
| WHITES ROAD | PURNIM | 0.76km south Hopkins Hwy | 1.27km south Hopkins Hwy | 518 | Class 5a | RD002363 | 4007 | Moyné Shire | 30/06/2004 | | |
| WHITES ROAD | PURNIM | 1.27km south Hopkins Hwy | Markwells Rd | 371 | Class 5b | RD002612 | 4007 | Moyné Shire | 30/06/2004 | | |



MOYNE SHIRE COUNCIL

Register of Public Roads 2025

| Road Name | Locality | Start | End | Length | Class | Asset ID | Road Number | Responsibility | Date Road Made Public | Date Road Ceased Public | Legislation / Alternate Name / Comments |
|------------------------|------------------|-------------------------------------|-------------------------------------|--------|----------|----------|-------------|----------------|-----------------------|-------------------------|---|
| WHITES ROAD | ALLANSFORD | Great Ocean Rd | Allans Forest Rd | 1043 | Class 5b | RD002694 | 5008 | Moyne Shire | 30/06/2004 | | |
| WHITTONS LANE | WINSLOW | Warrnambool-Caramut Rd | 0.61km west Warrnambool-Caramut Rd | 605 | Class 5b | RD003148 | 7014 | Moyne Shire | 30/06/2004 | | |
| WICKENTON STREET | PANMURE | School Rd | 0.11km south School Rd | 107 | Class 5b | RD003144 | 7010 | Moyne Shire | 30/06/2004 | | |
| WICKHAM ROAD | WOOLSTHORPE | 1.87km west Warrnambool-Caramut Rd | 1.39km west Warrnambool-Caramut Rd | 479 | Class 5a | RD002364 | 4096 | Moyne Shire | 30/06/2004 | | |
| WICKHAM ROAD | WOOLSTHORPE | 1.39km west Warrnambool-Caramut Rd | 1.18km west Warrnambool-Caramut Rd | 217 | Class 5a | RD002365 | 4096 | Moyne Shire | 30/06/2004 | | |
| WICKHAM ROAD | WOOLSTHORPE | 1.18km west Warrnambool-Caramut Rd | 0.76km west Warrnambool-Caramut Rd | 416 | Class 5a | RD002366 | 4096 | Moyne Shire | 30/06/2004 | | |
| WICKHAM ROAD | WOOLSTHORPE | 0.76km west Warrnambool-Caramut Rd | Reeves Rd | 217 | Class 5a | RD002367 | 4096 | Moyne Shire | 30/06/2004 | | |
| WICKHAM ROAD | WOOLSTHORPE | Reeves Rd | Warrnambool-Caramut Rd | 496 | Class 3 | RD002368 | 4096 | Moyne Shire | 30/06/2004 | | |
| WICKHAM ROAD | WOOLSTHORPE | 3.65km west Warrnambool-Caramut Rd | 1.87km west Warrnambool-Caramut Rd | 1775 | Class 5b | RD002646 | 4096 | Moyne Shire | 30/06/2004 | | |
| WIGGS LANE | WARRNAMBOOL | Wangoom Rd | Spring Flat Rd | 2505 | Class 3 | RD002679 | 5000 | Moyne Shire | 30/06/2004 | | |
| WILDERNESS ROAD | MACARTHUR | 3.68km west Christies Rd | Christies Rd | 3684 | Class 5b | RD002970 | 5231 | Moyne Shire | 30/06/2004 | | |
| WILKINSONS ROAD | MINJAH | 2.40km west Goodwood Rd | Goodwood Rd | 2400 | Class 5b | RD002886 | 5160 | Moyne Shire | 30/06/2004 | | |
| WILLATOOK-WARRONG ROAD | WILLATOOK | Woolsthorpe-Heywood Rd | 0.20km south Woolsthorpe-Heywood Rd | 201 | Class 5a | RD002369 | 2057 | Moyne Shire | 30/06/2004 | | |
| WILLATOOK-WARRONG ROAD | WILLATOOK | 0.20km south Woolsthorpe-Heywood Rd | Poyntons Rd | 790 | Class 5a | RD002370 | 2057 | Moyne Shire | 30/06/2004 | | |
| WILLATOOK-WARRONG ROAD | WILLATOOK | Poynton Rd | 0.17km south Poynton Rd | 174 | Class 5a | RD002371 | 2057 | Moyne Shire | 30/06/2004 | | |
| WILLATOOK-WARRONG ROAD | WILLATOOK | 0.17km south Poynton Rd | Malseeds Rd | 801 | Class 5a | RD002372 | 2057 | Moyne Shire | 30/06/2004 | | |
| WILLATOOK-WARRONG ROAD | WILLATOOK | Malseeds Rd | Gittens Rd | 1394 | Class 5a | RD002373 | 2057 | Moyne Shire | 30/06/2004 | | |
| WILLATOOK-WARRONG ROAD | WARRONG | Gittens Rd | 0.26km south Gittens Rd | 207 | Class 5a | RD002374 | 2057 | Moyne Shire | 30/06/2004 | | |
| WILLATOOK-WARRONG ROAD | WARRONG | 0.26km south Gittens Rd | 1.33km south Gittens Rd | 1072 | Class 5a | RD002375 | 2057 | Moyne Shire | 30/06/2004 | | |
| WILLATOOK-WARRONG ROAD | WARRONG | 1.33km south Gittens Rd | 2.29km south Gittens Rd | 953 | Class 5a | RD002376 | 2057 | Moyne Shire | 30/06/2004 | | |
| WILLATOOK-WARRONG ROAD | WARRONG | 2.29km south Gittens Rd | Threilfall Rd | 493 | Class 5a | RD002377 | 2057 | Moyne Shire | 30/06/2004 | | |
| WILLATOOK-WARRONG ROAD | WARRONG | Threilfall Rd | 1.22km east Threilfall Rd | 1205 | Class 5a | RD002378 | 2057 | Moyne Shire | 30/06/2004 | | |
| WILLATOOK-WARRONG ROAD | WARRONG | 1.22km east Threilfall Rd | Penshurst-Warrnambool Rd | 1114 | Class 5a | RD002379 | 2057 | Moyne Shire | 30/06/2004 | | |
| WILLIAM STREET | PORT FAIRY | 0.05km south Campbell St | Campbell St | 52 | Class 5b | RD002380 | 6166 | Moyne Shire | 30/06/2004 | | |
| WILLIAM STREET | PORT FAIRY | Campbell St | Cox St | 236 | Class 4 | RD002381 | 6166 | Moyne Shire | 30/06/2004 | | |
| WILLIAM STREET | PORT FAIRY | Cox St | Bank St | 234 | Class 4 | RD002382 | 6166 | Moyne Shire | 30/06/2004 | | |
| WILLIAM STREET | PORT FAIRY | Bank St | Regent St | 236 | Class 4 | RD002383 | 6166 | Moyne Shire | 30/06/2004 | | |
| WILLIAM STREET | CARAMUT | Hamilton Hwy | Ritchie St | 580 | Class 5b | RD003159 | 7025 | Moyne Shire | 30/06/2004 | | |
| WILLIAMSONS LANE | MORTLAKE | Terang-Mortlake Rd | Purcells Ln | 3148 | Class 5b | RD002835 | 5114 | Moyne Shire | 30/06/2004 | | |
| WILLINGHAMS ROAD | FRAMLINGHAM | Framlingham Rd | 0.99km north Framlingham Rd | 994 | Class 5a | RD002384 | 4105 | Moyne Shire | 30/06/2004 | | |
| WILLINGHAMS ROAD | FRAMLINGHAM | 0.99km north Framlingham Rd | 2.10 km north Framlingham Rd | 1016 | Class 5a | RD002385 | 4105 | Moyne Shire | 30/06/2004 | | |
| WILLINGHAMS ROAD | FRAMLINGHAM | 2.10 km north Framlingham Rd | 2.42km north Framlingham Rd | 412 | Class 5b | RD002649 | 4105 | Moyne Shire | 30/06/2004 | | |
| WILLOUGHBY STREET | PORT FAIRY | 0.08km west Jehu St | Jehu St | 75 | Class 5a | RD002386 | 6140 | Moyne Shire | 30/06/2004 | | |
| WILLOUGHBY STREET | PORT FAIRY | Jehu St | Powling St | 178 | Class 5a | RD002387 | 6140 | Moyne Shire | 30/06/2004 | | |
| WILLSHER ROAD | LAANG | Cobden-Warrnambool Rd | 0.63km north Cobden-Warrnambool Rd | 632 | Class 6 | RD003365 | 5359 | Moyne Shire | 30/06/2004 | | |
| WILSONS LANE | BALLANGEICH | Grasmere-Hexham Rd | Cooramook Ln | 3088 | Class 5b | RD002803 | 5089 | Moyne Shire | 30/06/2004 | | |
| WILSONS LANE | BALLANGEICH | Cooramook Ln | Purnim Ln | 3252 | Class 5b | RD002804 | 5089 | Moyne Shire | 30/06/2004 | | |
| WILSONS LANE | WOORNDOO | Woorndoo-Chatsworth Rd | 3.44km north Woorndoo-Chatsworth Rd | 3437 | Class 5b | RD002869 | 5139 | Moyne Shire | 30/06/2004 | | |
| WILTONS ROAD | MEPUNGA WEST | Great Ocean Rd | 0.21km north Great Ocean Rd | 210 | Class 5a | RD002388 | 4023 | Moyne Shire | 30/06/2004 | | |
| WILTONS ROAD | MEPUNGA WEST | 0.21km north Great Ocean Rd | 0.77km north Great Ocean Rd | 559 | Class 5a | RD002389 | 4023 | Moyne Shire | 30/06/2004 | | |
| WILTONS ROAD | MEPUNGA WEST | 0.77km north Great Ocean Rd | Boyles Rd | 670 | Class 5a | RD002390 | 4023 | Moyne Shire | 30/06/2004 | | |
| WILTONS ROAD | MEPUNGA WEST | Boyles Rd | 0.40km north Boyles Rd | 403 | Class 5a | RD002391 | 4023 | Moyne Shire | 30/06/2004 | | |
| WILTONS ROAD | MEPUNGA WEST | 0.40km north Boyles Rd | 1.11 km north Boyles Rd | 703 | Class 5a | RD002392 | 4023 | Moyne Shire | 30/06/2004 | | |
| WILTONS ROAD | MEPUNGA WEST | 1.11 km north Boyles Rd | 1.51 km north Boyles Rd | 410 | Class 5a | RD002393 | 4023 | Moyne Shire | 30/06/2004 | | |
| WILTONS ROAD | MEPUNGA WEST | 1.51 km north Boyles Rd | 2.58km north Boyles Rd | 1066 | Class 5a | RD002394 | 4023 | Moyne Shire | 30/06/2004 | | |
| WILTONS ROAD | ALLANSFORD | 2.58km north Boyles Rd | Cobden-Warrnambool Rd | 806 | Class 5a | RD002395 | 4023 | Moyne Shire | 30/06/2004 | | |
| WINTONS LANE | FRAMLINGHAM EAST | Terang-Framlingham Rd | 1.02km north Terang-Framlingham Rd | 1023 | Class 5a | RD002397 | 4052 | Moyne Shire | 30/06/2004 | | |
| WINTONS LANE | FRAMLINGHAM EAST | 1.02km north Terang-Framlingham Rd | 2.04km north Terang-Framlingham Rd | 1018 | Class 5a | RD002398 | 4052 | Moyne Shire | 30/06/2004 | | |
| WINTONS LANE | FRAMLINGHAM EAST | 2.04km north Terang-Framlingham Rd | McLennons Ln | 869 | Class 5a | RD002399 | 4052 | Moyne Shire | 30/06/2004 | | |
| WISHART STREET | PORT FAIRY | Campbell St | Cox St | 222 | Class 5a | RD002400 | 6165 | Moyne Shire | 30/06/2004 | | |
| WOODBINE ROAD | ROSEBROOK | Skenes Rd | Princes Hwy | 1181 | Class 3 | RD002401 | 4185 | Moyne Shire | 30/06/2004 | | |
| WOODCUTTERS LANE | HEXHAM | Hamilton Hwy | 1.07km north Hamilton Hwy | 1066 | Class 5a | RD002402 | 4082 | Moyne Shire | 30/06/2004 | | |
| WOODCUTTERS LANE | HEXHAM | 1.07km north Hamilton Hwy | 2.10km north Hamilton Hwy | 1034 | Class 5a | RD002403 | 4082 | Moyne Shire | 30/06/2004 | | |
| WOODCUTTERS LANE | HEXHAM | 2.10km north Hamilton Hwy | 2.58km north Hamilton Hwy | 484 | Class 5a | RD002404 | 4082 | Moyne Shire | 30/06/2004 | | |
| WOODCUTTERS LANE | HEXHAM | 2.58km north Hamilton Hwy | Hexham-Woorndoo Rd | 689 | Class 5a | RD002405 | 4082 | Moyne Shire | 30/06/2004 | | |
| WOODCUTTERS LANE | HEXHAM | Hexham-Woorndoo Rd | 1.07km north Hexham-Woorndoo Rd | 1070 | Class 5a | RD002406 | 4082 | Moyne Shire | 30/06/2004 | | |
| WOODCUTTERS LANE | HEXHAM | 1.07km north Hexham-Woorndoo Rd | Wordleys Ln | 836 | Class 5a | RD002407 | 4082 | Moyne Shire | 30/06/2004 | | |
| WOODCUTTERS LANE | HEXHAM | Wordleys Ln | 1.01km north Wordleys Ln | 1012 | Class 5a | RD002408 | 4082 | Moyne Shire | 30/06/2004 | | |
| WOODCUTTERS LANE | HEXHAM | 1.01km north Wordleys Ln | 2.04km north Wordleys Ln | 1027 | Class 5a | RD002409 | 4082 | Moyne Shire | 30/06/2004 | | |
| WOODCUTTERS LANE | HEXHAM | 2.04km north Wordleys Ln | 3.05km north Wordleys Ln | 1013 | Class 5a | RD002410 | 4082 | Moyne Shire | 30/06/2004 | | |
| WOODCUTTERS LANE | HEXHAM | 3.05km north Wordleys Ln | 4.20 km north Wordleys Ln | 1144 | Class 5a | RD002411 | 4082 | Moyne Shire | 30/06/2004 | | |
| WOODCUTTERS LANE | HEXHAM | 4.20 km north Wordleys Ln | 5.12km north Wordleys Ln | 919 | Class 5a | RD002412 | 4082 | Moyne Shire | 30/06/2004 | | |



MOYNE SHIRE COUNCIL

Register of Public Roads 2025

| Road Name | Locality | Start | End | Length | Class | Asset ID | Road Number | Responsibility | Date Road Made Public | Date Road Ceased Public | Legislation / Alternate Name / Comments |
|------------------------------|-------------|---|------------------------------------|--------|----------|----------|-------------|----------------|-----------------------|-------------------------|---|
| WOODCUTTERS LANE | HEXHAM | 5.12km north Wordleys Ln | 6.14km north Wordleys Ln | 1026 | Class 5a | RD002413 | 4082 | Moyné Shire | 30/06/2004 | | |
| WOODCUTTERS LANE | HEXHAM | 6.14km north Wordleys Ln | 7.15km north Wordleys Ln | 850 | Class 5a | RD002414 | 4082 | Moyné Shire | 30/06/2004 | | |
| WOODCUTTERS LANE | HEXHAM | 7.15km north Wordleys Ln | 8.15km north Wordleys Ln | 1163 | Class 5a | RD002415 | 4082 | Moyné Shire | 30/06/2004 | | |
| WOODCUTTERS LANE | WOORNDOO | 8.15km north Wordleys Ln | 9.16km north Wordleys Ln | 1010 | Class 5a | RD002416 | 4082 | Moyné Shire | 30/06/2004 | | |
| WOODCUTTERS LANE | WOORNDOO | 9.16km north Wordleys Ln | 10.18km north Wordleys Ln | 1015 | Class 5a | RD002417 | 4082 | Moyné Shire | 30/06/2004 | | |
| WOODCUTTERS LANE | WOORNDOO | 10.18km north Wordleys Ln | 11.18km north Wordleys Ln | 1000 | Class 5a | RD002418 | 4082 | Moyné Shire | 30/06/2004 | | |
| WOODCUTTERS LANE | WOORNDOO | 11.18km north Wordleys Ln | 11.96km north Wordleys Ln | 785 | Class 5a | RD002419 | 4082 | Moyné Shire | 30/06/2004 | | |
| WOODCUTTERS LANE | WOORNDOO | 11.96km north Wordleys Ln | Woorndoo-Chatsworth Rd | 1262 | Class 5a | RD002420 | 4082 | Moyné Shire | 30/06/2004 | | |
| WOODCUTTERS LANE | WOORNDOO | 40m from Wordleys Ln | Woorndoo-Chatsworth Rd | 25 | Class 5a | RD003437 | 4082 | Moyné Shire | 30/06/2004 | | |
| WOODHAMS LANE | MORTLAKE | Hamilton Hwy | Old Depot Ln | 782 | Class 5b | RD003094 | 5338 | Moyné Shire | 30/06/2004 | | |
| WOODLAWN-DRYSDALE ROAD | PURNIM | Lyall Creek Bridge (east end of Cooramook Rd) | 1.02 Bryan O'Lynn Rd | 1090 | Class 5a | RD002421 | 2009 | Moyné Shire | 30/06/2004 | | |
| WOODLAWN-DRYSDALE ROAD | PURNIM | 1.02 Bryan O'Lynn Rd | 0.77km east Bryan O'Lynn Rd | 691 | Class 5a | RD002422 | 2009 | Moyné Shire | 30/06/2004 | | |
| WOODLAWN-DRYSDALE ROAD | PURNIM | 0.77km east Bryan O'Lynn Rd | 1.76km east Bryan O'Lynn Rd | 1019 | Class 5a | RD002423 | 2009 | Moyné Shire | 30/06/2004 | | |
| WOODLAWN-DRYSDALE ROAD | PURNIM | 1.76km east Bryan O'Lynn Rd | 2.71km east Bryan O'Lynn Rd | 918 | Class 5a | RD002424 | 2009 | Moyné Shire | 30/06/2004 | | |
| WOODLAWN-DRYSDALE ROAD | PURNIM | 2.71km east Bryan O'Lynn Rd | 3.06km east Bryan O'Lynn Rd | 350 | Class 5a | RD002425 | 2009 | Moyné Shire | 30/06/2004 | | |
| WOODLAWN-DRYSDALE ROAD | PURNIM | 3.06km east Bryan O'Lynn Rd | 3.66km east Bryan O'Lynn Rd | 600 | Class 5a | RD002426 | 2009 | Moyné Shire | 30/06/2004 | | |
| WOODLAWN-DRYSDALE ROAD | PURNIM | 3.66km east Bryan O'Lynn Rd | 4.03km east Bryan O'Lynn Rd | 332 | Class 5a | RD002427 | 2009 | Moyné Shire | 30/06/2004 | | |
| WOODLAWN-DRYSDALE ROAD | PURNIM | 4.59km east Bryan O'Lynn Rd | 4.79km east Bryan O'Lynn Rd | 425 | Class 5a | RD003427 | 2009 | Moyné Shire | 30/06/2004 | | |
| WOODLAWN-DRYSDALE ROAD | PURNIM | 4.79km east Bryan O'Lynn Rd | Hopkins Hwy | 449 | Class 5a | RD003428 | 2009 | Moyné Shire | 30/06/2004 | | |
| WOODSTACK LANE | ALLANSFORD | Ziegler Pde | 0.13km north Ziegler Pde | 125 | Class 5b | RD002430 | 4223 | Moyné Shire | 30/06/2004 | | Alt Name BONEMILL ROAD (SOUTH) |
| WOODSTACK LANE | ALLANSFORD | 0.13km north Ziegler Pde | 0.23km north Ziegler Pde | 102 | Class 6 | RD002674 | 4223 | Moyné Shire | 30/06/2004 | | Alt Name BONEMILL ROAD (SOUTH) |
| WOODWARD STREET | KIRKSTALL | Stewart St | Ritchie St | 186 | Class 5b | RD003200 | 7060 | Moyné Shire | 30/06/2004 | | |
| WOODWARD STREET | KIRKSTALL | Ritchie St | Chamberlain St | 187 | Class 5b | RD003201 | 7060 | Moyné Shire | 30/06/2004 | | |
| WOODWARD STREET | KIRKSTALL | Chamberlain St | Murray St | 236 | Class 5b | RD003202 | 7060 | Moyné Shire | 30/06/2004 | | |
| WOOLSTHORPE-BALLANGIECH ROAD | WOOLSTHORPE | Warmambool-Caramut Rd | Leman Rd | 487 | Class 4 | RD002431 | 2006 | Moyné Shire | 30/06/2004 | | |
| WOOLSTHORPE-BALLANGIECH ROAD | WOOLSTHORPE | Leman Rd | 0.23 km east Leman Rd | 143 | Class 4 | RD002432 | 2006 | Moyné Shire | 30/06/2004 | | |
| WOOLSTHORPE-BALLANGIECH ROAD | WOOLSTHORPE | 0.23 km east Leman Rd | 1.10km east Leman Rd | 820 | Class 4 | RD002433 | 2006 | Moyné Shire | 30/06/2004 | | |
| WOOLSTHORPE-BALLANGIECH ROAD | WOOLSTHORPE | 1.10km east Leman Rd | 2.03km east Leman Rd | 975 | Class 4 | RD002434 | 2006 | Moyné Shire | 30/06/2004 | | |
| WOOLSTHORPE-BALLANGIECH ROAD | WOOLSTHORPE | 2.03km east Leman Rd | 3.05km east Leman Rd | 1019 | Class 4 | RD002435 | 2006 | Moyné Shire | 30/06/2004 | | |
| WOOLSTHORPE-BALLANGIECH ROAD | WOOLSTHORPE | 3.05km east Leman Rd | 3.56km east Leman Rd | 512 | Class 4 | RD002436 | 2006 | Moyné Shire | 30/06/2004 | | |
| WOOLSTHORPE-BALLANGIECH ROAD | WOOLSTHORPE | 3.56km east Leman Rd | 0.03km west Spring Creek Rd | 849 | Class 4 | RD002437 | 2006 | Moyné Shire | 30/06/2004 | | |
| WOOLSTHORPE-BALLANGIECH ROAD | WOOLSTHORPE | 0.03km west Spring Creek Rd | 1.04km east Spring Creek Rd | 1014 | Class 4 | RD002438 | 2006 | Moyné Shire | 30/06/2004 | | |
| WOOLSTHORPE-BALLANGIECH ROAD | WOOLSTHORPE | 1.04km east Spring Creek Rd | 1.77km east Spring Creek Rd | 728 | Class 4 | RD002439 | 2006 | Moyné Shire | 30/06/2004 | | |
| WOOLSTHORPE-BALLANGIECH ROAD | WOOLSTHORPE | 1.77km east Spring Creek Rd | 2.30km east Spring Creek Rd | 525 | Class 4 | RD002440 | 2006 | Moyné Shire | 30/06/2004 | | |
| WOOLSTHORPE-BALLANGIECH ROAD | WOOLSTHORPE | 2.30km east Spring Creek Rd | 3.43km east Spring Creek Rd | 1268 | Class 4 | RD002441 | 2006 | Moyné Shire | 30/06/2004 | | |
| WOOLSTHORPE-BALLANGIECH ROAD | BALLANGIECH | 3.43km east Spring Creek Rd | Grassmere-Hexham Rd | 1065 | Class 4 | RD002442 | 2006 | Moyné Shire | 30/06/2004 | | |
| WOOLSTHORPE-HEXHAM ROAD | WOOLSTHORPE | Warmambool-Caramut Rd | 1.04km east Warmambool-Caramut Rd | 1036 | Class 3 | RD002443 | 2004 | Moyné Shire | 30/06/2004 | | |
| WOOLSTHORPE-HEXHAM ROAD | WOOLSTHORPE | 1.04km east Warmambool-Caramut Rd | 1.77km east Warmambool-Caramut Rd | 731 | Class 3 | RD002444 | 2004 | Moyné Shire | 30/06/2004 | | |
| WOOLSTHORPE-HEXHAM ROAD | WOOLSTHORPE | 1.77km east Warmambool-Caramut Rd | 2.49km east Warmambool-Caramut Rd | 725 | Class 3 | RD002445 | 2004 | Moyné Shire | 30/06/2004 | | |
| WOOLSTHORPE-HEXHAM ROAD | WOOLSTHORPE | 2.49km east Warmambool-Caramut Rd | 3.22km east Warmambool-Caramut Rd | 726 | Class 3 | RD002446 | 2004 | Moyné Shire | 30/06/2004 | | |
| WOOLSTHORPE-HEXHAM ROAD | WOOLSTHORPE | 3.22km east Warmambool-Caramut Rd | 4.05km east Warmambool-Caramut Rd | 833 | Class 3 | RD002447 | 2004 | Moyné Shire | 30/06/2004 | | |
| WOOLSTHORPE-HEXHAM ROAD | WOOLSTHORPE | 4.05km east Warmambool-Caramut Rd | 4.54km east Warmambool-Caramut Rd | 491 | Class 3 | RD002448 | 2004 | Moyné Shire | 30/06/2004 | | |
| WOOLSTHORPE-HEXHAM ROAD | WOOLSTHORPE | 4.54km east Warmambool-Caramut Rd | 5.18km east Warmambool-Caramut Rd | 635 | Class 3 | RD002449 | 2004 | Moyné Shire | 30/06/2004 | | |
| WOOLSTHORPE-HEXHAM ROAD | WOOLSTHORPE | 5.18km east Warmambool-Caramut Rd | 5.82km east Warmambool-Caramut Rd | 644 | Class 3 | RD002450 | 2004 | Moyné Shire | 30/06/2004 | | |
| WOOLSTHORPE-HEXHAM ROAD | WOOLSTHORPE | 5.82km east Warmambool-Caramut Rd | 6.79km east Warmambool-Caramut Rd | 972 | Class 3 | RD002451 | 2004 | Moyné Shire | 30/06/2004 | | |
| WOOLSTHORPE-HEXHAM ROAD | WOOLSTHORPE | 6.79km east Warmambool-Caramut Rd | 8.03 Grassmere-Hexham Rd | 1187 | Class 3 | RD002452 | 2004 | Moyné Shire | 30/06/2004 | | |
| WOOLSTHORPE-HEXHAM ROAD | WOOLSTHORPE | Grassmere-Hexham Rd | 0.10 km west Bostocks Rd | 815 | Class 3 | RD002453 | 2004 | Moyné Shire | 30/06/2004 | | |
| WOOLSTHORPE-HEXHAM ROAD | WOOLSTHORPE | 0.05 km west Bostocks Rd | 8.79 Bostocks Rd | 435 | Class 3 | RD002454 | 2004 | Moyné Shire | 30/06/2004 | | |
| WOOLSTHORPE-HEXHAM ROAD | WOOLSTHORPE | 8.79 Bostocks Rd | 1.37km east Bostocks Rd | 924 | Class 3 | RD002455 | 2004 | Moyné Shire | 30/06/2004 | | |
| WOOLSTHORPE-HEXHAM ROAD | HEXHAM | 1.37km east Bostocks Rd | 2.18km east Bostocks Rd | 812 | Class 3 | RD002456 | 2004 | Moyné Shire | 30/06/2004 | | |
| WOOLSTHORPE-HEXHAM ROAD | HEXHAM | 2.18km east Bostocks Rd | 2.69km east Bostocks Rd | 504 | Class 3 | RD002457 | 2004 | Moyné Shire | 30/06/2004 | | |
| WOOLSTHORPE-HEXHAM ROAD | HEXHAM | 2.69km east Bostocks Rd | 3.39km east Bostocks Rd | 703 | Class 3 | RD002458 | 2004 | Moyné Shire | 30/06/2004 | | |
| WOOLSTHORPE-HEXHAM ROAD | ELLERSLIE | 3.39km east Bostocks Rd | 4.44km east Bostocks Rd | 1045 | Class 3 | RD002459 | 2004 | Moyné Shire | 30/06/2004 | | |
| WOOLSTHORPE-HEXHAM ROAD | HEXHAM | 4.44km east Bostocks Rd | 5.24 km east Bostocks Rd | 797 | Class 3 | RD002460 | 2004 | Moyné Shire | 30/06/2004 | | |
| WOOLSTHORPE-HEXHAM ROAD | HEXHAM | 5.24 km east Bostocks Rd | 6.11 km east Bostocks Rd | 980 | Class 3 | RD002461 | 2004 | Moyné Shire | 30/06/2004 | | |
| WOOLSTHORPE-HEXHAM ROAD | HEXHAM | 6.11 km east Bostocks Rd | 7.14km east Bostocks Rd | 928 | Class 3 | RD002462 | 2004 | Moyné Shire | 30/06/2004 | | |
| WOOLSTHORPE-HEXHAM ROAD | HEXHAM | 7.14km east Bostocks Rd | Hexham-Ballangeich Rd | 912 | Class 3 | RD002463 | 2004 | Moyné Shire | 30/06/2004 | | |
| WOOLSTHORPE-HEXHAM ROAD | HEXHAM | Hexham-Ballangeich Rd | 1.03km east Hexham-Ballangeich Rd | 1034 | Class 5a | RD002464 | 2004 | Moyné Shire | 30/06/2004 | | |
| WOOLSTHORPE-HEXHAM ROAD | HEXHAM | 1.03km east Hexham-Ballangeich Rd | 1.94km east Hexham-Ballangeich Rd | 908 | Class 5a | RD002465 | 2004 | Moyné Shire | 30/06/2004 | | |
| WOOLSTHORPE-HEXHAM ROAD | HEXHAM | 1.94km east Hexham-Ballangeich Rd | 2.96 km east Hexham-Ballangeich Rd | 1018 | Class 5a | RD002466 | 2004 | Moyné Shire | 30/06/2004 | | |
| WOOLSTHORPE-HEXHAM ROAD | HEXHAM | 2.96 km east Hexham-Ballangeich Rd | 3.67 km east Hexham-Ballangeich Rd | 720 | Class 5a | RD002467 | 2004 | Moyné Shire | 30/06/2004 | | |



MOYNE SHIRE COUNCIL

Register of Public Roads 2025

| Road Name | Locality | Start | End | Length | Class | Asset ID | Road Number | Responsibility | Date Road Made Public | Date Road Ceased Public | Legislation / Alternate Name / Comments |
|--------------------------|------------|--------------------------------------|--------------------------------------|--------|----------|----------|-------------|----------------|-----------------------|-------------------------|---|
| WOOLSTHORPE-HEXHAM ROAD | HEXHAM | 3.67 km east Hexham-Ballangeich Rd | Bridge | 800 | Class 5a | RD002468 | 2004 | Moyné Shire | 30/06/2004 | | |
| WOOLSTHORPE-HEXHAM ROAD | HEXHAM | Bridge | 5.21 km east Hexham-Ballangeich Rd | 725 | Class 5a | RD002469 | 2004 | Moyné Shire | 30/06/2004 | | |
| WOOLSTHORPE-HEXHAM ROAD | HEXHAM | 5.21 km east Hexham-Ballangeich Rd | 6.32km east Hexham-Ballangeich Rd | 1114 | Class 5a | RD002470 | 2004 | Moyné Shire | 30/06/2004 | | |
| WOOLSTHORPE-HEXHAM ROAD | HEXHAM | 6.32km east Hexham-Ballangeich Rd | 7.03km east Hexham-Ballangeich Rd | 711 | Class 5a | RD002471 | 2004 | Moyné Shire | 30/06/2004 | | |
| WOOLSTHORPE-HEXHAM ROAD | HEXHAM | 7.03km east Hexham-Ballangeich Rd | 8.02km east Hexham-Ballangeich Rd | 985 | Class 5a | RD002472 | 2004 | Moyné Shire | 30/06/2004 | | |
| WOOLSTHORPE-HEXHAM ROAD | HEXHAM | 8.02km east Hexham-Ballangeich Rd | Hamilton Hwy | 920 | Class 5a | RD002473 | 2004 | Moyné Shire | 30/06/2004 | | |
| WOORNDOO-CHATSWORTH ROAD | CHATSWORTH | Chatsworth-Wickliffe Rd | 0.77km east Chatsworth-Wickliffe Rd | 770 | Class 4 | RD002474 | 2052 | Moyné Shire | 30/06/2004 | | |
| WOORNDOO-CHATSWORTH ROAD | CHATSWORTH | 0.77km east Chatsworth-Wickliffe Rd | 1.61km east Chatsworth-Wickliffe Rd | 840 | Class 4 | RD002475 | 2052 | Moyné Shire | 30/06/2004 | | |
| WOORNDOO-CHATSWORTH ROAD | CHATSWORTH | 1.61km east Chatsworth-Wickliffe Rd | Hearns Ln | 509 | Class 4 | RD002476 | 2052 | Moyné Shire | 30/06/2004 | | |
| WOORNDOO-CHATSWORTH ROAD | CHATSWORTH | Hearns Ln | 0.99km east Hearns Ln | 986 | Class 4 | RD002477 | 2052 | Moyné Shire | 30/06/2004 | | |
| WOORNDOO-CHATSWORTH ROAD | CHATSWORTH | 0.99km east Hearns Ln | 1.74km east Hearns Ln | 750 | Class 4 | RD002478 | 2052 | Moyné Shire | 30/06/2004 | | |
| WOORNDOO-CHATSWORTH ROAD | CHATSWORTH | 1.74km east Hearns Ln | 2.57km east Hearns Ln | 835 | Class 4 | RD002479 | 2052 | Moyné Shire | 30/06/2004 | | |
| WOORNDOO-CHATSWORTH ROAD | WOORNDOO | 0.97km east Woodcutters Ln | 1.76km east Woodcutters Ln | 795 | Class 4 | RD002482 | 2052 | Moyné Shire | 30/06/2004 | | |
| WOORNDOO-CHATSWORTH ROAD | WOORNDOO | 1.76km east Woodcutters Ln | 3.06 km east Woodcutters Ln | 1294 | Class 4 | RD002483 | 2052 | Moyné Shire | 30/06/2004 | | |
| WOORNDOO-CHATSWORTH ROAD | WOORNDOO | 3.06 km east Woodcutters Ln | 0.12 km east Wilsons Ln | 425 | Class 4 | RD002484 | 2052 | Moyné Shire | 30/06/2004 | | |
| WOORNDOO-CHATSWORTH ROAD | WOORNDOO | 0.12 km east Wilsons Ln | 0.78 km east Wilsons Ln | 665 | Class 4 | RD002485 | 2052 | Moyné Shire | 30/06/2004 | | |
| WOORNDOO-CHATSWORTH ROAD | WOORNDOO | 0.78 km east Wilsons Ln | 1.66km east Wilsons Ln | 1020 | Class 4 | RD002486 | 2052 | Moyné Shire | 30/06/2004 | | |
| WOORNDOO-CHATSWORTH ROAD | WOORNDOO | 1.66km east Wilsons Ln | 2.70 km east Wilsons Ln | 935 | Class 4 | RD002487 | 2052 | Moyné Shire | 30/06/2004 | | |
| WOORNDOO-CHATSWORTH ROAD | WOORNDOO | 2.70 km east Wilsons Ln | 0.14 East of Geddes Ln | 600 | Class 4 | RD002488 | 2052 | Moyné Shire | 30/06/2004 | | |
| WOORNDOO-CHATSWORTH ROAD | WOORNDOO | 0.14 East of Geddes Ln | 0.44 km east Geddes Ln | 245 | Class 4 | RD002489 | 2052 | Moyné Shire | 30/06/2004 | | |
| WOORNDOO-CHATSWORTH ROAD | WOORNDOO | 1.19km east Geddes Ln | 1.68 km east Geddes Ln | 465 | Class 4 | RD002492 | 2052 | Moyné Shire | 30/06/2004 | | |
| WOORNDOO-CHATSWORTH ROAD | CHATSWORTH | 2.57km east Hearns Ln | 40m from Woodcutters Ln | 638 | Class 4 | RD003433 | 2052 | Moyné Shire | 30/06/2004 | | |
| WOORNDOO-CHATSWORTH ROAD | CHATSWORTH | 40m from Woodcutters Ln | Woodcutters Ln | 42 | Class 4 | RD003434 | 2052 | Moyné Shire | 30/06/2004 | | |
| WOORNDOO-CHATSWORTH ROAD | WOORNDOO | Woodcutters Ln | 40m from Woodcutters Ln | 70 | Class 4 | RD003435 | 2052 | Moyné Shire | 30/06/2004 | | |
| WOORNDOO-CHATSWORTH ROAD | WOORNDOO | 40m from Woodcutters Ln | 0.97km east Woodcutters Ln | 896 | Class 4 | RD003436 | 2052 | Moyné Shire | 30/06/2004 | | |
| WOORNDOO-CHATSWORTH ROAD | WOORNDOO | 1.68 km east Geddes Ln | 1.88 km east Geddes Ln | 195 | Class 4 | RD003446 | 2052 | Moyné Shire | 30/06/2004 | | |
| WOORNDOO-CHATSWORTH ROAD | WOORNDOO | 1.88 km east Geddes Ln | Mortlake-Ararat Rd | 457 | Class 4 | RD003447 | 2052 | Moyné Shire | 30/06/2004 | | |
| WOORNDOO-DARLINGTON ROAD | WOORNDOO | Woorndoo-Dundonnell Rd | 0.40km southwoorndoo Dundonnell Rd | 397 | Class 4 | RD002494 | 2051 | Moyné Shire | 30/06/2004 | | |
| WOORNDOO-DARLINGTON ROAD | WOORNDOO | 0.40km southwoorndoo Dundonnell Rd | 0.90km southwoorndoo Dundonnell Rd | 499 | Class 4 | RD002495 | 2051 | Moyné Shire | 30/06/2004 | | |
| WOORNDOO-DARLINGTON ROAD | WOORNDOO | 0.90km southwoorndoo Dundonnell Rd | 1.49km south Woorndoo-Dundonnell Rd | 590 | Class 4 | RD002496 | 2051 | Moyné Shire | 30/06/2004 | | |
| WOORNDOO-DARLINGTON ROAD | WOORNDOO | 1.49km south Woorndoo-Dundonnell Rd | 1.78km south Woorndoo-Dundonnell Rd | 296 | Class 4 | RD002497 | 2051 | Moyné Shire | 30/06/2004 | | |
| WOORNDOO-DARLINGTON ROAD | WOORNDOO | 1.78km south Woorndoo-Dundonnell Rd | 2.02km south Woorndoo-Dundonnell Rd | 242 | Class 4 | RD002498 | 2051 | Moyné Shire | 30/06/2004 | | |
| WOORNDOO-DARLINGTON ROAD | WOORNDOO | 2.02km south Woorndoo-Dundonnell Rd | 2.45km south Woorndoo-Dundonnell Rd | 421 | Class 4 | RD002499 | 2051 | Moyné Shire | 30/06/2004 | | |
| WOORNDOO-DARLINGTON ROAD | WOORNDOO | 2.45km south Woorndoo-Dundonnell Rd | 3.67km south Woorndoo-Dundonnell Rd | 1226 | Class 4 | RD002500 | 2051 | Moyné Shire | 30/06/2004 | | |
| WOORNDOO-DARLINGTON ROAD | WOORNDOO | 3.67km south Woorndoo-Dundonnell Rd | 4.07km south Woorndoo-Dundonnell Rd | 398 | Class 4 | RD002501 | 2051 | Moyné Shire | 30/06/2004 | | |
| WOORNDOO-DARLINGTON ROAD | WOORNDOO | 4.07km south Woorndoo-Dundonnell Rd | 4.36km south Woorndoo-Dundonnell Rd | 294 | Class 4 | RD002502 | 2051 | Moyné Shire | 30/06/2004 | | |
| WOORNDOO-DARLINGTON ROAD | WOORNDOO | 4.36km south Woorndoo-Dundonnell Rd | 4.85km south Woorndoo-Dundonnell Rd | 491 | Class 4 | RD002503 | 2051 | Moyné Shire | 30/06/2004 | | |
| WOORNDOO-DARLINGTON ROAD | WOORNDOO | 4.85km south Woorndoo-Dundonnell Rd | 5.87km south Woorndoo-Dundonnell Rd | 1011 | Class 4 | RD002504 | 2051 | Moyné Shire | 30/06/2004 | | |
| WOORNDOO-DARLINGTON ROAD | WOORNDOO | 5.87km south Woorndoo-Dundonnell Rd | 6.15km south Woorndoo-Dundonnell Rd | 288 | Class 4 | RD002505 | 2051 | Moyné Shire | 30/06/2004 | | |
| WOORNDOO-DARLINGTON ROAD | WOORNDOO | 6.15km south Woorndoo-Dundonnell Rd | 6.78km south Woorndoo-Dundonnell Rd | 628 | Class 4 | RD002506 | 2051 | Moyné Shire | 30/06/2004 | | |
| WOORNDOO-DARLINGTON ROAD | WOORNDOO | 6.78km south Woorndoo-Dundonnell Rd | 7.28km south Woorndoo-Dundonnell Rd | 501 | Class 4 | RD002507 | 2051 | Moyné Shire | 30/06/2004 | | |
| WOORNDOO-DARLINGTON ROAD | WOORNDOO | 7.28km south Woorndoo-Dundonnell Rd | 7.43km south Woorndoo-Dundonnell Rd | 143 | Class 4 | RD002508 | 2051 | Moyné Shire | 30/06/2004 | | |
| WOORNDOO-DARLINGTON ROAD | WOORNDOO | 7.43km south Woorndoo-Dundonnell Rd | 8.01km south Woorndoo-Dundonnell Rd | 588 | Class 4 | RD002509 | 2051 | Moyné Shire | 30/06/2004 | | |
| WOORNDOO-DARLINGTON ROAD | WOORNDOO | 8.01km south Woorndoo-Dundonnell Rd | 8.40 km south Woorndoo-Dundonnell Rd | 382 | Class 4 | RD002510 | 2051 | Moyné Shire | 30/06/2004 | | |
| WOORNDOO-DARLINGTON ROAD | WOORNDOO | 8.40 km south Woorndoo-Dundonnell Rd | 9.53km south Woorndoo-Dundonnell Rd | 1138 | Class 4 | RD002511 | 2051 | Moyné Shire | 30/06/2004 | | |
| WOORNDOO-DARLINGTON ROAD | WOORNDOO | 9.53km south Woorndoo-Dundonnell Rd | 10.33km south Woorndoo-Dundonnell Rd | 803 | Class 4 | RD002512 | 2051 | Moyné Shire | 30/06/2004 | | |
| WOORNDOO-DARLINGTON ROAD | WOORNDOO | 10.33km south Woorndoo-Dundonnell Rd | 10.51km south Woorndoo-Dundonnell Rd | 172 | Class 4 | RD002513 | 2051 | Moyné Shire | 30/06/2004 | | |
| WOORNDOO-DARLINGTON ROAD | WOORNDOO | 10.51km south Woorndoo-Dundonnell Rd | 10.77km south Woorndoo-Dundonnell Rd | 261 | Class 4 | RD002514 | 2051 | Moyné Shire | 30/06/2004 | | |
| WOORNDOO-DARLINGTON ROAD | WOORNDOO | 10.77km south Woorndoo-Dundonnell Rd | 10.89km south Woorndoo-Dundonnell Rd | 116 | Class 4 | RD002515 | 2051 | Moyné Shire | 30/06/2004 | | |
| WOORNDOO-DARLINGTON ROAD | WOORNDOO | 10.89km south Woorndoo-Dundonnell Rd | 0.22km west Six Mile Ln | 638 | Class 4 | RD002516 | 2051 | Moyné Shire | 30/06/2004 | | |
| WOORNDOO-DARLINGTON ROAD | WOORNDOO | 0.22km west Six Mile Ln | 0.79km east Six Mile Ln | 1014 | Class 4 | RD002517 | 2051 | Moyné Shire | 30/06/2004 | | |
| WOORNDOO-DARLINGTON ROAD | DUNDONNELL | 0.79km east Six Mile Ln | 1.58km east Six Mile Ln | 784 | Class 4 | RD002518 | 2051 | Moyné Shire | 30/06/2004 | | |
| WOORNDOO-DARLINGTON ROAD | DUNDONNELL | 1.58km east Six Mile Ln | 2.39km east Six Mile Ln | 816 | Class 4 | RD002519 | 2051 | Moyné Shire | 30/06/2004 | | |
| WOORNDOO-DARLINGTON ROAD | DUNDONNELL | 2.39km east Six Mile Ln | Dundonnell-Mortlake Rd | 1013 | Class 4 | RD002520 | 2051 | Moyné Shire | 30/06/2004 | | |
| WOORNDOO-DARLINGTON ROAD | DUNDONNELL | Dundonnell-Mortlake Rd | 0.26km east Dundonnell-Mortlake Rd | 258 | Class 4 | RD002521 | 2051 | Moyné Shire | 30/06/2004 | | |
| WOORNDOO-DARLINGTON ROAD | DUNDONNELL | 0.26km east Dundonnell-Mortlake Rd | 1.02km east Dundonnell-Mortlake Rd | 759 | Class 4 | RD002522 | 2051 | Moyné Shire | 30/06/2004 | | |
| WOORNDOO-DARLINGTON ROAD | DUNDONNELL | 1.02km east Dundonnell-Mortlake Rd | 1.27km east Dundonnell-Mortlake Rd | 203 | Class 4 | RD002523 | 2051 | Moyné Shire | 30/06/2004 | | |
| WOORNDOO-DARLINGTON ROAD | DUNDONNELL | 1.27km east Dundonnell-Mortlake Rd | 1.81km east Dundonnell-Mortlake Rd | 588 | Class 4 | RD002524 | 2051 | Moyné Shire | 30/06/2004 | | |
| WOORNDOO-DARLINGTON ROAD | DARLINGTON | 1.81km east Dundonnell-Mortlake Rd | 2.82km east Dundonnell-Mortlake Rd | 1009 | Class 4 | RD002525 | 2051 | Moyné Shire | 30/06/2004 | | |
| WOORNDOO-DARLINGTON ROAD | DARLINGTON | 2.82km east Dundonnell-Mortlake Rd | 3.86km east Dundonnell-Mortlake Rd | 1043 | Class 4 | RD002526 | 2051 | Moyné Shire | 30/06/2004 | | |
| WOORNDOO-DARLINGTON ROAD | DARLINGTON | 3.86km east Dundonnell-Mortlake Rd | 4.92km east Dundonnell-Mortlake Rd | 1062 | Class 4 | RD002527 | 2051 | Moyné Shire | 30/06/2004 | | |
| WOORNDOO-DARLINGTON ROAD | DARLINGTON | 4.92km east Dundonnell-Mortlake Rd | 5.18km east Dundonnell-Mortlake Rd | 254 | Class 4 | RD002528 | 2051 | Moyné Shire | 30/06/2004 | | |



MOYNE SHIRE COUNCIL

Register of Public Roads 2025

| Road Name | Locality | Start | End | Length | Class | Asset ID | Road Number | Responsibility | Date Road Made Public | Date Road Ceased Public | Legislation / Alternate Name / Comments |
|--------------------------|---------------|--|---------------------------------------|--------|----------|----------|-------------|----------------------|-----------------------|-------------------------|--|
| WOORNDOO-DARLINGTON ROAD | DARLINGTON | 5.18km east Dundonnell-Mortlake Rd | Hamilton Hwy | 148 | Class 4 | RD002529 | 2051 | Moyné Shire | 30/06/2004 | | |
| WOORNDOO-DUNDONNELL ROAD | WOORNDOO | Mortlake-Ararat Rd | 0.37km east Mortlake-Ararat Rd | 367 | Class 4 | RD002530 | 4081 | Moyné Shire | 30/06/2004 | | |
| WOORNDOO-DUNDONNELL ROAD | WOORNDOO | 0.37km east Mortlake-Ararat Rd | 1.10km east Mortlake-Ararat Rd | 728 | Class 4 | RD002531 | 4081 | Moyné Shire | 30/06/2004 | | |
| WOORNDOO-DUNDONNELL ROAD | WOORNDOO | 1.10km east Mortlake-Ararat Rd | 1.61km east Mortlake-Ararat Rd | 517 | Class 4 | RD002532 | 4081 | Moyné Shire | 30/06/2004 | | |
| WOORNDOO-DUNDONNELL ROAD | WOORNDOO | 1.61km east Mortlake-Ararat Rd | 1.86km east Mortlake-Ararat Rd | 254 | Class 4 | RD002533 | 4081 | Moyné Shire | 30/06/2004 | | |
| WOORNDOO-DUNDONNELL ROAD | WOORNDOO | 1.86km east Mortlake-Ararat Rd | 2.13km east Mortlake-Ararat Rd | 454 | Class 4 | RD002534 | 4081 | Moyné Shire | 30/06/2004 | | |
| WOORNDOO-DUNDONNELL ROAD | WOORNDOO | 2.13km east Mortlake-Ararat Rd (0.43km west Woornadoo-Darlington Rd) | 1.01km east Woornadoo-Darlington Rd | 445 | Class 4 | RD002535 | 4081 | Moyné Shire | 30/06/2004 | | |
| WOORNDOO-DUNDONNELL ROAD | WOORNDOO | 1.40km east Woornadoo-Darlington Rd | 1.77km east Woornadoo-Darlington Rd | 453 | Class 5a | RD002537 | 4081 | Moyné Shire | 30/06/2004 | | |
| WOORNDOO-DUNDONNELL ROAD | WOORNDOO | 1.77km east Woornadoo-Darlington Rd | 2.72km east Woornadoo-Darlington Rd | 872 | Class 5a | RD002538 | 4081 | Moyné Shire | 30/06/2004 | | |
| WOORNDOO-DUNDONNELL ROAD | WOORNDOO | 2.72km east Woornadoo-Darlington Rd | 3.73km east Woornadoo-Darlington Rd | 833 | Class 5a | RD002539 | 4081 | Moyné Shire | 30/06/2004 | | |
| WOORNDOO-DUNDONNELL ROAD | WOORNDOO | 3.73km east Woornadoo-Darlington Rd | 4.22km east Woornadoo-Darlington Rd | 666 | Class 5a | RD002540 | 4081 | Moyné Shire | 30/06/2004 | | |
| WOORNDOO-DUNDONNELL ROAD | WOORNDOO | 4.22km east Woornadoo-Darlington Rd | 4.62km east Woornadoo-Darlington Rd | 400 | Class 5a | RD002541 | 4081 | Moyné Shire | 30/06/2004 | | |
| WOORNDOO-DUNDONNELL ROAD | WOORNDOO | 4.62km east Woornadoo-Darlington Rd | 5.05km east Woornadoo-Darlington Rd | 432 | Class 5a | RD002542 | 4081 | Moyné Shire | 30/06/2004 | | |
| WOORNDOO-DUNDONNELL ROAD | WOORNDOO | 5.05km east Woornadoo-Darlington Rd | 5.48km east Woornadoo-Darlington Rd | 434 | Class 5a | RD002543 | 4081 | Moyné Shire | 30/06/2004 | | |
| WOORNDOO-DUNDONNELL ROAD | WOORNDOO | 5.48km east Woornadoo-Darlington Rd | 5.99km east Woornadoo-Darlington Rd | 512 | Class 5a | RD002544 | 4081 | Moyné Shire | 30/06/2004 | | |
| WOORNDOO-DUNDONNELL ROAD | WOORNDOO | 5.99km east Woornadoo-Darlington Rd | 8.19km east Woornadoo-Darlington Rd | 2191 | Class 5a | RD002639 | 4081 | Moyné Shire | 30/06/2004 | | |
| WOORNDOO-DUNDONNELL ROAD | DUNDONNELL | 8.19km east Woornadoo-Darlington Rd | Darlington-Nerrin Rd | 3987 | Class 5a | RD002640 | 4081 | Moyné Shire | 30/06/2004 | | |
| WOORNDOO-DUNDONNELL ROAD | WOORNDOO | 1.01km east Woornadoo-Darlington Rd | 1.40km east Woornadoo-Darlington Rd | 392 | Class 5a | RD003386 | 4081 | Moyné Shire | 30/06/2004 | | |
| WOORNDOO-STREATHAM ROAD | WOORNDOO | Woornadoo-Dundonnell Rd | 0.12km north Woornadoo-Dundonnell Rd | 115 | Class 4 | RD002545 | 2053 | Moyné Shire | 30/06/2004 | | |
| WOORNDOO-STREATHAM ROAD | WOORNDOO | 0.12km north Woornadoo-Dundonnell Rd | 0.93 km north Woornadoo-Dundonnell Rd | 815 | Class 4 | RD002546 | 2053 | Moyné Shire | 30/06/2004 | | |
| WOORNDOO-STREATHAM ROAD | WOORNDOO | 0.93 km north Woornadoo-Dundonnell Rd | 1.51 km north Woornadoo-Dundonnell Rd | 575 | Class 4 | RD002547 | 2053 | Moyné Shire | 30/06/2004 | | |
| WOORNDOO-STREATHAM ROAD | WOORNDOO | 1.51 km north Woornadoo-Dundonnell Rd | 2.61km north Woornadoo-Dundonnell Rd | 1105 | Class 4 | RD002548 | 2053 | Moyné Shire | 30/06/2004 | | |
| WOORNDOO-STREATHAM ROAD | WOORNDOO | 2.61km north Woornadoo-Dundonnell Rd | 3.02km north Woornadoo-Dundonnell Rd | 406 | Class 4 | RD002549 | 2053 | Moyné Shire | 30/06/2004 | | |
| WOORNDOO-STREATHAM ROAD | WOORNDOO | 3.02km north Woornadoo-Dundonnell Rd | 3.45 km north Woornadoo-Dundonnell Rd | 429 | Class 4 | RD002550 | 2053 | Moyné Shire | 30/06/2004 | | |
| WOORNDOO-STREATHAM ROAD | WOORNDOO | 3.45 km north Woornadoo-Dundonnell Rd | 4.74 km north Woornadoo-Dundonnell Rd | 1290 | Class 4 | RD002551 | 2053 | Moyné Shire | 30/06/2004 | | |
| WOORNDOO-STREATHAM ROAD | WOORNDOO | 4.74 km north Woornadoo-Dundonnell Rd | 4.99 km north Woornadoo-Dundonnell Rd | 250 | Class 4 | RD002552 | 2053 | Moyné Shire | 30/06/2004 | | |
| WOORNDOO-STREATHAM ROAD | WOORNDOO | 4.99 km north Woornadoo-Dundonnell Rd | 5.11 Lyons Ln | 145 | Class 4 | RD002553 | 2053 | Moyné Shire | 30/06/2004 | | |
| WOORNDOO-STREATHAM ROAD | WOORNDOO | 5.11 Lyons Ln | 0.40 km north Lyons Ln | 380 | Class 4 | RD002554 | 2053 | Moyné Shire | 30/06/2004 | | |
| WOORNDOO-STREATHAM ROAD | WOORNDOO | 0.40 km north Lyons Ln | 1.04km north Lyons Ln | 634 | Class 4 | RD002555 | 2053 | Moyné Shire | 30/06/2004 | | |
| WOORNDOO-STREATHAM ROAD | WOORNDOO | 1.04km north Lyons Ln | 1.24km north Lyons Ln | 281 | Class 4 | RD002556 | 2053 | Moyné Shire | 30/06/2004 | | |
| WOORNDOO-STREATHAM ROAD | WOORNDOO | 1.24km north Lyons Ln | 1.57km north Lyons Ln | 253 | Class 4 | RD002557 | 2053 | Moyné Shire | 30/06/2004 | | |
| WOORNDOO-STREATHAM ROAD | WOORNDOO | 1.57km north Lyons Ln | 2.55km north Lyons Ln | 932 | Class 4 | RD002558 | 2053 | Moyné Shire | 30/06/2004 | | |
| WOORNDOO-STREATHAM ROAD | WOORNDOO | 2.55km north Lyons Ln | 3.01km north Lyons Ln | 509 | Class 4 | RD002559 | 2053 | Moyné Shire | 30/06/2004 | | |
| WOORNDOO-STREATHAM ROAD | WOORNDOO | 3.01km north Lyons Ln | Warings Ln | 922 | Class 4 | RD002560 | 2053 | Moyné Shire | 30/06/2004 | | |
| WOORNDOO-STREATHAM ROAD | WOORNDOO | Warings Ln | 0.36 km north Warings Ln | 317 | Class 4 | RD002561 | 2053 | Moyné Shire | 30/06/2004 | | |
| WOORNDOO-STREATHAM ROAD | WOORNDOO | 0.36 km north Warings Ln | 0.80km north Warings Ln | 480 | Class 4 | RD002562 | 2053 | Moyné Shire | 30/06/2004 | | |
| WOORNDOO-STREATHAM ROAD | WOORNDOO | 0.80km north Warings Ln | 1.45km north Warings Ln | 653 | Class 4 | RD002563 | 2053 | Moyné Shire | 30/06/2004 | | |
| WOORNDOO-STREATHAM ROAD | WOORNDOO | 1.45km north Warings Ln | 2.27km north Warings Ln | 821 | Class 4 | RD002564 | 2053 | Moyné Shire | 30/06/2004 | | |
| WOORNDOO-STREATHAM ROAD | WOORNDOO | 2.27km north Warings Ln | 2.80km north Warings Ln | 578 | Class 4 | RD002565 | 2053 | Moyné Shire | 30/06/2004 | | |
| WOORNDOO-STREATHAM ROAD | WOORNDOO | 2.80km north Warings Ln | 3.81km north Warings Ln | 470 | Class 4 | RD002566 | 2053 | Moyné Shire | 30/06/2004 | | |
| WOORNDOO-STREATHAM ROAD | WOORNDOO | 3.81km north Warings Ln | 4.41km north Warings Ln | 1091 | Class 4 | RD002567 | 2053 | Moyné Shire | 30/06/2004 | | |
| WOORNDOO-STREATHAM ROAD | NERRIN NERRIN | 4.41km north Warings Ln | 5.41km north Warings Ln | 995 | Class 4 | RD002568 | 2053 | Moyné Shire | 30/06/2004 | | |
| WOORNDOO-STREATHAM ROAD | NERRIN NERRIN | 5.41km north Warings Ln | Seal Change | 294 | Class 4 | RD002569 | 2053 | Moyné Shire | 30/06/2004 | | |
| WOORNDOO-STREATHAM ROAD | NERRIN NERRIN | Seal Change | Seal Change | 290 | Class 4 | RD002570 | 2053 | Moyné Shire | 30/06/2004 | | |
| WOORNDOO-STREATHAM ROAD | NERRIN NERRIN | Seal Change | 6.29km north Warings Ln | 302 | Class 4 | RD002571 | 2053 | Moyné Shire | 30/06/2004 | | |
| WOORNDOO-STREATHAM ROAD | NERRIN NERRIN | 6.29km north Warings Ln | 6.79km north Warings Ln | 501 | Class 4 | RD002572 | 2053 | Moyné Shire | 30/06/2004 | | |
| WOORNDOO-STREATHAM ROAD | NERRIN NERRIN | 6.79km north Warings Ln | 7.30km north Warings Ln | 637 | Class 4 | RD002573 | 2053 | Moyné Shire | 30/06/2004 | | |
| WOORNDOO-STREATHAM ROAD | NERRIN NERRIN | 7.30km north Warings Ln | 8.38km north Warings Ln | 954 | Class 4 | RD002574 | 2053 | Moyné Shire | 30/06/2004 | | |
| WOORNDOO-STREATHAM ROAD | NERRIN NERRIN | 8.38km north Warings Ln | 8.55km north Warings Ln | 166 | Class 4 | RD002575 | 2053 | Moyné Shire | 30/06/2004 | | |
| WOORNDOO-STREATHAM ROAD | NERRIN NERRIN | 8.55km north Warings Ln | 0.03km north Ennerdale Ln | 710 | Class 4 | RD002576 | 2053 | Moyné Shire | 30/06/2004 | | |
| WOORNDOO-STREATHAM ROAD | NERRIN NERRIN | 0.03km north Ennerdale Ln | 7.73 km north Ennerdale Ln | 2710 | Other | RD002577 | 2053 | Rural City of Ararat | 30/06/2004 | | |
| WOORNDOO-STREATHAM ROAD | NERRIN NERRIN | Change of Width | Change of Width | 900 | Other | RD002578 | 2053 | Rural City of Ararat | 30/06/2004 | | |
| WOORNDOO-STREATHAM ROAD | NERRIN NERRIN | Change of Width | Change of Width | 515 | Other | RD002579 | 2053 | Rural City of Ararat | 30/06/2004 | | |
| WOORNDOO-STREATHAM ROAD | NERRIN NERRIN | Change of Width | Shire Boundary | 1035 | Other | RD002580 | 2053 | Rural City of Ararat | 30/06/2004 | | |
| WORDLEYS LANE | HEXHAM | Crearers Ln | Woodcutters Ln | 2235 | Class 5b | RD002848 | 5125 | Moyné Shire | 30/06/2004 | | |
| WORDLEYS LANE | HEXHAM | Woodcutters Ln | Hexham-Woornadoo Rd | 4539 | Class 5b | RD002849 | 5125 | Moyné Shire | 30/06/2004 | | |
| WORMALD LANE | PURNIM | Eccles Ln | 0.29km east Eccles Ln | 287 | Class 6 | RD003321 | 8124 | Moyné Shire | 30/06/2004 | | Formally NO NAME (DRYSDALE LANE, PURNIM) |
| WORMALD LANE | PURNIM | 0.29km east Eccles Ln | 0.45km east Eccles Ln | 161 | Class 6 | RD003322 | 8124 | Moyné Shire | 30/06/2004 | | Formally NO NAME (DRYSDALE LANE, PURNIM) |
| WORMALD LANE | PURNIM | 0.45km east Eccles Ln | Unnamed road north of Hopkins Hwy | 286 | Class 6 | RD003323 | 8124 | Moyné Shire | 30/06/2004 | | Formally NO NAME (DRYSDALE LANE, PURNIM) |
| WRIGHT STREET | KOROIT | High St | McVicar St | 250 | Class 5a | RD002581 | 6114 | Moyné Shire | 30/06/2004 | | |
| WRIGHTS ROAD | PANMURE | 1.92km south Panmure-Laang Rd | Panmure-Laang Rd | 1924 | Class 5b | RD002707 | 5018 | Moyné Shire | 30/06/2004 | | |



MOYNE SHIRE COUNCIL

Register of Public Roads 2025

| Road Name | Locality | Start | End | Length | Class | Asset ID | Road Number | Responsibility | Date Road Made Public | Date Road Ceased Public | Legislation / Alternate Name / Comments |
|----------------------|------------|-----------------------------|----------------------------------|--------|----------|----------|-------------|--------------------------|-----------------------|-------------------------|---|
| WRIOTHESLEY STREET | YAMBUK | 0.80km south Chester St | Princes Hwy | 286 | Class 5a | RD002582 | 6080 | Moyne Shire | 30/06/2004 | | |
| WRIOTHESLEY STREET | YAMBUK | Princes Hwy | Lindsay St | 199 | Class 5a | RD002583 | 6080 | Moyne Shire | 30/06/2004 | | |
| YAMBUK LAKE ROAD | YAMBUK | 0.05km west Lake View Dr | Recycle Depot | 459 | Class 5a | RD002585 | 4170 | Moyne Shire | 30/06/2004 | | |
| YAMBUK LAKE ROAD | YAMBUK | Recycle Depot | 0.27km east Recycle Depot | 270 | Class 5a | RD002586 | 4170 | Moyne Shire | 30/06/2004 | | |
| YAMBUK LAKE ROAD | YAMBUK | 0.27km east Recycle Depot | Carrolls Rd | 571 | Class 5a | RD002587 | 4170 | Moyne Shire | 30/06/2004 | | |
| YAMBUK LAKE ROAD | YAMBUK | Carrolls Rd | 1.03km north Carrolls Rd | 1031 | Class 5a | RD002588 | 4170 | Moyne Shire | 30/06/2004 | | |
| YAMBUK LAKE ROAD | YAMBUK | 1.03km north Carrolls Rd | Princes Hwy | 1065 | Class 5a | RD002589 | 4170 | Moyne Shire | 30/06/2004 | | Alt Name MONCK STREET |
| YARPTURK SCHOOL ROAD | YARPTURK | Mailors Flat-Koroit Rd | Thwaites Road | 2395 | Class 5a | RD002590 | 4112 | Moyne Shire | 30/06/2004 | | |
| YOULS ROAD | YAMBUK | Princes Hwy | 0.76km north Princes Hwy | 763 | Class 5a | RD002595 | 4173 | Moyne Shire | 30/06/2004 | | |
| YOULS ROAD | YAMBUK | 0.76km north Princes Hwy | Fingerboard Rd | 754 | Class 5a | RD002596 | 4173 | Moyne Shire | 30/06/2004 | | |
| YOULS ROAD | YAMBUK | Fingerboard Rd | 0.80km north Fingerboard Rd | 800 | Class 5a | RD002597 | 4173 | Moyne Shire | 30/06/2004 | | |
| YOULS ROAD | YAMBUK | 0.80km north Fingerboard Rd | 1.16km north Fingerboard Rd | 440 | Class 5a | RD002598 | 4173 | Moyne Shire | 30/06/2004 | | |
| YOULS ROAD | YAMBUK | 1.16km north Fingerboard Rd | Davidsons Rd | 388 | Class 5a | RD002599 | 4173 | Moyne Shire | 30/06/2004 | | |
| YOULS ROAD | YAMBUK | Davidsons Rd | 0.83km north Davidsons Rd | 794 | Class 5a | RD002600 | 4173 | Moyne Shire | 30/06/2004 | | |
| YOULS ROAD | YAMBUK | 0.83km north Davidsons Rd | 1.25km north Davidsons Rd | 424 | Class 5a | RD002601 | 4173 | Moyne Shire | 30/06/2004 | | |
| YOUNGER LANE | PANMURE | Princes Hwy | 0.48km north Princes Hwy | 480 | Class 5b | RD003366 | 5355 | Moyne Shire | 26/10/2010 | | |
| ZIEGLER PARADE | ALLANSFORD | 1.97 East of Princes Hwy | 0.50 km west of Great Ocean Road | 465 | Other | RD002603 | 2025 | Warrnambool City Council | 30/06/2004 | | |
| ZIEGLER PARADE | ALLANSFORD | Seal Change | 0.57km west Great Ocean Rd | 542 | Other | RD002604 | 2025 | Warrnambool City Council | 30/06/2004 | | |
| ZIEGLER PARADE | ALLANSFORD | 0.57km west Great Ocean Rd | 50m west Great Ocean Rd | 524 | Class 3 | RD002605 | 2025 | Moyne Shire | 30/06/2004 | | |

2.4 Public Toilet Service Review

Directorate: Assets & Community

Report Author: Manager Project Management Office

Overview: A Shire-wide service review of Council's public amenities has been undertaken to inform future investment and service priorities for these important resident and visitor assets. The Draft Public Amenities Service Plan Review 2025 presents service level priorities and a 10-year action plan for public amenity management and improvement.

Officer's Recommendation

Council approves the release of the draft Public Amenities Service Plan Review 2025 to seek community submissions and feedback for a period of three weeks from 28 March 2025 to 21 April 2025.

Officers to present a summary of community submissions received and provide a Final Draft of the Public Amenities Service Plan Review 2025 for formal adoption to the May 2025 Ordinary Council Meeting.

Background

A report was presented to Council in April 2024 for information and discussion and to seek Council's support to undertake a review of the Public Toilet Service Plan (the service plan) for public amenities within the Municipality. Council was supportive of the review which has now been undertaken.

Council currently owns and manages 26 public toilet facilities throughout the Municipality in 15 different locations held on a mixture of tenures including Council freehold land, Crown reserves and road reserves.

This review is an asset management-based document intended to specifically cater for dedicated stand-alone public amenities. There are a small number of "facility toilets" such as toilets that are contained within a facility such as a library or camping ground, and whilst they are open to the public, (when the facility is open) they are primarily for the patrons using the facility and also have a separate budget allocation for asset renewal as part of the individual facility budget.

The need for review has arisen due to the changes in legislation, particularly disabled access, changes in population and the visitor economy, and an increasing trend of complaints and negative feedback from the community over the condition, cleanliness, and in some cases lack of public toilets.

Between July 2023 and May 2024 some 68 complaints registered in Council's record system have been made over the cleanliness, repairs and vandalism of toilets alone.

Given the time that has elapsed since the last review of public amenities in 2003, the changes in legislation, development and expansion of our townships, and increasing community expectations, the review has been undertaken identify areas for improvement and to request additional budget allocation to ensure our public amenities are adequate, clean, fit for purpose and compliant with current standards.

A Gender Impact Assessment was undertaken in preparing the review.

Strategic Link

Council plan:

Place - Accessible community assets and facilities.

Place - Continue to implement and review Council policies and plans that include proposals for active and connected community and asset projects.

Economy - Visitors to Moyne enjoy a quality experience that promotes our unique identity, environment and culture.

Discussion

The review was deemed necessary as the last review was completed in 2003, and there have been a number of compliance and community changes since that time, including changes in disability access requirements, discrimination and other society based legislation, together with the growth and development of our towns and villages and generally higher expectations from the community. Recently there has also been an increasing trend of customer complaints.

The findings of the review highlight that additional cleaning is required particularly at peak times, replacement and relocation of the Sackville Street Port Fairy facility, renewal of the Martins Point Port Fairy facility, and an additional toilet unit is recommended in Yambuk on the Princes Highway next to the existing single unit.

The review recommends Council improves the environmental sustainability of its facilities and considers water storage tanks to reduce reliance on town water usage, sensor, low energy or solar panels to reduce electricity usage charges and environmental impacts.

It is also recommended that the existing facilities highlighted are modified to improve accessibility and safety, including signage and lighting for crime prevention and to improve passive surveillance.

A 10-year action plan has been developed to stagger improvements across multiple financial years and to provide sufficient time to undertake the required planning, obtain statutory approvals and seek external funding where possible.

From the review the following summarises key areas for improvement.

Cleaning

The current cleaning arrangements consist of two full time employees who are responsible for cleaning all facilities, together with additional public infrastructure in some cases such as barbeques and shelters near toilets. There is a high degree of accountability and pride in the standard of work shown by the staff in this regard.

Given popularity of many towns and villages and the very well patronised seasonal events such as the Port Fairy Folk Festival, Koroit Irish festival to name a few, there are extreme variations in the usage of public toilets including the large influx of visitors to the many coastal and other attractions particularly in summer and holidays.

Consequently, the capability with the current staff arrangements can become overstretched at times and this can lead to complaints over cleanliness and supply of consumables.

It is recommended that if Council intends to continue cleaning the facilities “in house” that arrangements are put in place to increase staff capacity particularly in peak times and that consideration be given to splitting cleaning the facilities into two or more groups and recruiting an additional cleaning team to support and spread the workload. This will result in increased cleaning expenditure but will provide more flexibility to increase cleaning frequencies at peak times.

Alternatively, Council could consider contracting the service by means of an open tender process when vacancies arise in the current cleaning crew.

It is recommended Council install low-cost signage at each facility which can be updated every time the toilets are cleaned showing the date and time that the toilets were cleaned and the next scheduled clean, so that users can understand cleaning times and frequencies and provide feedback.

Environmental sustainability

Environmental sustainability was identified as an area of improvement. Measures include installation of sensor and energy efficient lighting, rainwater collection tanks to reduce reliance on town water supplies, and solar panels. In some cases, the pay back periods for solar panels are not cost effective. However, for some facilities with high customer usage particularly at peak times, solar panels are worth investigating on a case-by-case basis.

All energy and water saving initiatives, whilst the pay back periods may be extended in some cases, are measures that show leadership in environmental matters and cumulatively all help to reduce Councils environmental footprint. Grants are sometimes available in these areas which can help offset the cost of implementation.

Accessibility

Many facilities are not DDA compliant internally and externally either by the footpaths leading to the facility or the circulation spaces within each facility.

The review has recommended a provisional cost is allowed for in the capital works budget for each non-compliant facility spread over a 10-year improvement plan. Each facility is to be audited as part of the building condition audit with improvements and detailed costings prepared on a case-by-case basis.

Crime Prevention Through Environmental Design (CPTED)

CPTED (Crime Prevention Through Environmental Design) principles are accepted in the design and criminology fields as being a proactive tool to reduce the likelihood of crime in set locations particularly in this case as they relate to public toilets.

Upgrading of older public toilets and design of new public toilets should meet the requirements of CPTED to reduce crime and management problems.

Several existing facilities do not meet the principles of CPTED and consequently are open to vandalism, graffiti or pose a safety risk through not having good passive surveillance. These facilities have been identified in the review for modification.

Capital works

The highest priority facilities and capital works as identified by the review criteria are listed below.

Sackville Street Port Fairy

Commence required planning processes and community engagement for the proposed demolition and relocation of the Sackville Street Port Fairy facility to a suitable location most likely in the Railway Place vicinity.

Make provision in the next practicable capital works budget. Estimated cost of project \$750,000 (subject to detailed design and tender process).

Yambuk Riverside

Consider installing a second stand-alone unisex lavatory at Yambuk Riverside Park (Town). Estimated cost \$100,000.

Martins Point Port Fairy

Commence planning for the significant renewal of Martins Point Port Fairy facility. Make provision in the next practicable capital works budget. Estimated cost of project \$500,000 (subject to detailed design and tender process).

Russell Clarke Reserve (Port Fairy Skate and Play Precinct)

With increased funding provided by the Victorian Government, a new public toilet is confirmed for this area as part of the Port Fairy Skate and Play project. The final modular facility provides two unisex toilet cubicles and one accessible DDA compliant cubicle. This

new facility will increase the availability in of public amenities in Port Fairy and provide another option for people accessing parks and sporting and leisure facilities in the area.

All facilities

As part of the 2025 building condition audit, undertake an audit of DDA compliance including internal circulation space, footpaths, ramps etc and prepare detailed specifications and costings to retrofit the non-compliant facilities for compliance with DDA and improved safety modifications (CPTED). Estimated cost \$40,000 per facility – 22 facilities. Total - \$880,000.

Undertake a project to evaluate each facility on a case-by-case basis for improved environmental sustainability measures to retro fit where appropriate rainwater tanks, solar panels and or low energy lighting and appliances where applicable and to seek external funding when available. Estimated cost \$10,000 per facility - 22 facilities. Total \$220,000.

The service plan has been written as a “live document” which can be updated progressively as things change such as a new facility is built, or facilities are updated.

Consultation

Community consultation is an important aspect of this service review process to finalise the content of the review, recommendations and action plan. It is anticipated there will be significant community interest in the review given the importance of public toilets in our community.

The intention is to seek community feedback on the service plan to further test the effectiveness and suitability of public toilets in the Municipality. Community feedback will be assessed, and the service plan updated where necessary before Council is presented with the final recommendations and action plan.

From experience, other councils having undertaken such reviews, have reported a strong level of community participation in the consultation process and a welcoming of a review of public toilets by the community. Communities traditionally greatly appreciate and welcome improvements to public toilet facilities and any efforts to raise standards.

Financial Implications

Council currently spends approximately \$700,000 per annum on cleaning, consumables, maintenance and asset renewal of public toilets. This figure can vary based on the amount of asset renewal which may fall in any given year.

If the recommendations and improvement plan from the review are adopted the overall capital works expenditure will equate to \$2.35M to be spread over a 10-year capital works period (\$235,000 pa) as part Council's capital works program.

This will require a variation to Councils long term capital works program which has no allocation for the measures identified in the review.

Increasing the cleaning frequency by 50% would cost an additional \$132,349 pa.

The cost of undertaking the review of the service plan is covered within the annual budget of the Assets and Community directorate. The review was done “in house” with local consultant support.

Risk

Risks are mainly reputational, concerning inaction or perceived inaction or failure to address shortcomings in the standard, comforts and cleanliness of public amenities.

There are financial risks associated with negligence claims arising from incidents occurring at Council facilities or claims arising from non-compliance with legislation.

The updated service plan is intended to raise awareness of these risks, with the plan itself a risk mitigation tool to highlight any shortcomings or areas of further investment/expenditure required so that action may be taken to address shortcomings.

Conclusion and next steps

The draft Public Amenities Service Plan Review to be advertised for community feedback to inform recommendations for the final report to be presented to Council at the May 2025 Ordinary Council Meeting.

The Officers involved in reviewing this report, having made enquiries with the relevant members of staff, report that there are no conflicts of interest to be disclosed.

A Gender Impact Assessment was undertaken to ensure Moyne Shire Council services and programs are inclusive and gender equitable.

Attachments

- | |
|---|
| 1. Public Amenities Service Plan Review Draft for Consultation [2.4.1 - 71 pages] |
|---|



PUBLIC AMENITIES - SERVICE PLAN REVIEW 2025 – DRAFT FOR CONSULTATION



Contents

| | |
|---|-----------|
| 1. Introduction | 3 |
| 2. Strategic Link | 4 |
| 3. Amenities | 5 |
| 4. Moyne Shire Amenity Locations..... | 7 |
| 5. Service Objectives..... | 8 |
| 6. Service Levels | 9 |
| 7. CPTD- Crime Prevention Through Environmental Design | 12 |
| 8. Environmental Sustainability | 13 |
| 9. Community Consultation/Feedback | 15 |
| 10. Finance | 16 |
| 11. Recommendations and improvement plan | 17 |

1. Introduction

The Moyne Shire Public Amenities Service Plan Review 2025 (service plan) aims to ensure that public amenities adequately service the needs of people who live and visit the Moyne Shire area by providing and managing an appropriate network of public toilets that are convenient, safe, clean and accessible. Moyne Shire Council currently owns and maintains 26 public amenities to service these needs. An inventory of Council's current public amenities is located at the end of this document refer - **Appendix 1**.

For the purposes of this review, the public amenities covered in this service plan review are stand-alone facilities that are not associated with or incorporated into other facilities such as libraries or commercial camping grounds. These facilities have been excluded as they are "facility toilets" that are already covered by the maintenance, cleaning and asset renewal programs associated with those facilities. Additionally, this service plan review only covers the toilets which are Council assets owned by Council or on land managed by Council as the public land manager, or in where a few isolated cases, where Council has built or historically maintained the facility.

In providing this service, part of doing so requires a periodic review of existing facilities, their condition, cleanliness, safety, compliance with legislation and standards together with consideration of additional facilities or if any facilities are surplus to requirement which should be assessed in line with the building condition audits and at times of significant renewal/replacement.

Health and well-being plays an increasing part of our everyday lives with communities seeking more active lifestyles and recreation opportunities with associated facilities and infrastructure. These activities can be restricted by the availability of public toilets when people plan activities ranging from short distance trips away from home, shopping or participating in leisure, recreational or sporting activities.

The availability of public toilets, for many people, including the aged, travelling public, parents with young children and those with a disability, is an important aspect of accessing public places. It is therefore important to Council to ensure that our facilities meet the required standards and community expectations. Community surveys and feedback have clearly identified that the condition, cleanliness, facilities within toilets, availability, and accessibility of public toilets impact many people's decision to visit public places.

Public amenities are however expensive assets to supply and maintain, demanding a higher level of durability to withstand high levels of use, wear and tear, extreme weather, graffiti and vandalism. The challenge for Council is not only to fund the initial construction cost of facilities, but also the ongoing maintenance, cleaning, renewal and upgrade of public amenities.

To assist with establishing priorities and financing for works on public amenities, this service plan review assesses the physical condition of each facility, cleanliness and cleaning frequencies, convenience of location, accessibility, compliance with legislation, and safety through the principles of Crime Prevention Through Environmental Design (CPTED).

The service plan review includes an inventory of all current facilities, together with an action plan and recommendations with prioritised list of improvements and 10 year improvement plan with indicative costings to inform future budget allocations- refer **Appendix 2**.

The service plan can then be updated when things change to provide an up to date record of public toilet facilities to assist decision making and to inform budgets.

2. Strategic Link

Council Plan:

- *Place - Accessible community assets and facilities.*
- *Place - Continue to implement and review Council policies and plans that include proposals for active and connected community and asset projects.*
- *Economy - Visitors to Moyne enjoy a quality experience that promotes our unique identity, environment and culture.*

Adopted Strategies

- Arts and Culture plan
- Buildings Asset Plan 2022
- Community Vision 2040
- Disability Inclusion and Access Plan 2024-28
- Environmental Sustainability Strategy
- Gender Equality Action Plan 2021-2025
- Municipal Health and Wellbeing Plan 2021-2025
- Open Space Strategy 2020-2035

Relevant Key Legislation

- Applicable Australian Standards
- Building Regulations Vic 2018
- Charter of Human Rights and Responsibilities Act 2006 (Vic)
- Disability Act 2006 (Vic)
- Disability Discrimination Act 1992
- Equal Opportunity Act 2010 (Vic)
- Gender Equity Act 2020
- Inclusive Victoria: State Disability Plan (2022–2026)
- Planning and Environment Act 1987
- The Victorian Aboriginal Affairs Framework 2018–2023

3. Amenities

The number, style and specifications of public amenities in Moyne Shire has changed over many years as our towns and villages have grown in size and population, with change also driven by new legislation regarding accessibility, building regulations, Australian Standards, crime prevention and community expectations.

The style of public toilets has gradually evolved over the years from the conventional separate male and female toilets accessed from a passageway/foyer in partly open roofed structures with very basic fittings, to modern day male, female, unisex toilets and accessible toilets with a wider range of creature comforts, such as baby change facilities, showers, improved accessibility, circulation space and safety features and with cubicle doors opening directly onto public spaces.

In addition to design and built bespoke toilets, there are now a wide variety of toilet design options available including automated toilets, prefabricated “drop in” style structures and drop in modules that are stand alone or can be inserted into existing buildings.

The principles of Universal Design, which is an internationally recognised engineering standard that can readily be applied to public amenities:

1. Equitable Use
2. Flexibility in Use
3. Simple and Intuitive to Use
4. Perceptible Information
5. Tolerance for Error
6. Low Physical Effort
7. Size and Space for Approach and Use

Technological advancements also means that toilets can have less environmental impacts and may be less reliant on sewer and service connections, with composting waste systems, solar power and rainwater collection which greatly reduce the environmental impacts, installation and running costs and where toilets can be positioned.

Initiatives such as “Smart Cities” are technologies often used by local governments to improve safety and create efficiencies. These technologies can include surveillance cameras to deter and report crime, vandalism and graffiti etc, QR codes for reporting faults or complaints, and devices that can tell when a bin is full, or something is empty. These applications can be used to good effect in public toilets.

Along with advancements in public toilets, “Changing Places” is an Australian Government initiative which provides part funding to local councils for a toilet facility which caters for individuals with high support needs to take part in community life. The program is intended to provide suitable facilities for people who are not accommodated by standard accessible toilets. Facilities are larger than standard accessible toilets and have extra features and more space to meet the needs of people with disability and their carers. Changing Places facilities include:

- A height-adjustable adult-sized change table
- A constant-charging ceiling track hoist system
- A centrally located peninsula toilet
- More circulation space than standard accessible toilets

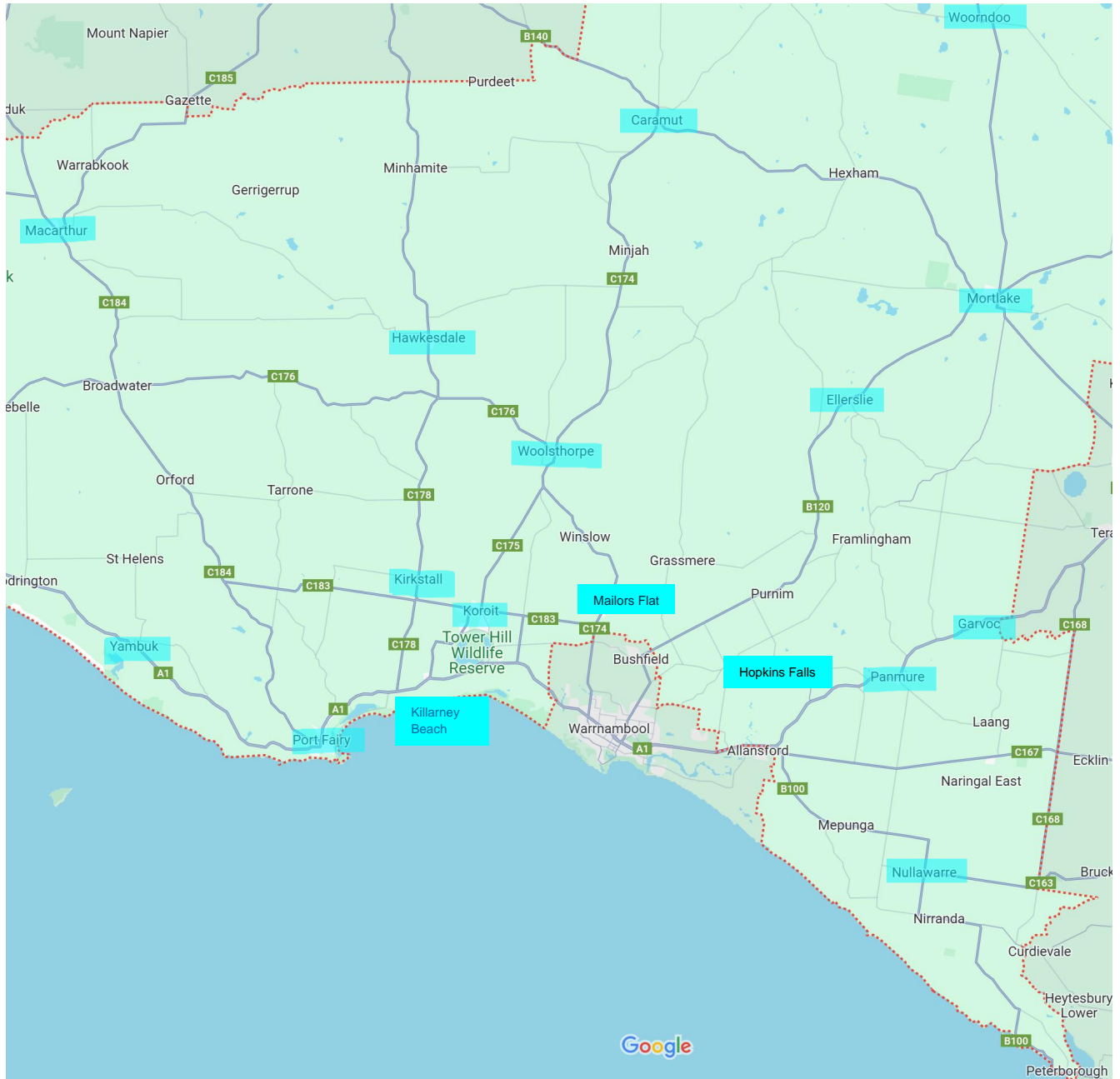
- An automatic door with a clear opening of 950mm at minimum
- A privacy screen

Public toilets in Moyne Shire are stand-alone public toilets, or pavilion type amenities that are usually collocated with other open space infrastructure such as a public park area, swimming pool or foreshore, rest stop, picnic area or playground etc.

In providing these amenities, Council will continue its commitment to provide public amenities that meet community needs and where significant improvements are required wherever possible, Council will pursue external funding when available to continually improve facilities.

4. Moyne Shire Amenity Locations

An inventory of all public amenities is attached to this service plan- refer [Appendix 1](#). For identification purposes, the locations of all facilities are included on the map below.



5. Service Objectives

The following objectives are the adopted principles which underpin Councils approach to the service provision of public amenities.

- Council acknowledges the importance of public toilets to the health and well-being of the community and the role they play in attracting people and activity to a particular area.
- Council will make adequate provision in the annual budget and explore external funding to ensure that public amenities are appropriately located, safe, clean, accessible and inclusive.
- In the renewal of existing facilities or development of new facilities, Council will fully investigate the need for a “Changing Places” facility and explore external funding in its service delivery.
- Council will incorporate Universal Design principles into the design of new and the renewal of public amenities.
- Public toilets will be maintained and cleaned to a set standard that will meet legislative requirements, Council and community expectations. Cleaning frequencies will be flexible and be adjusted accordingly to meet the service demands on individual facilities for events and seasonal influxes of visitors to the area.
- All existing public toilets will be progressively updated through a planned and ongoing approach, to meet and sustain required regulatory and accessibility requirements.
- New public toilets will be provided in accordance with the requirements of the Open Space Strategy 2020-2035, Council’s Project Management Framework, Asset Management plans and will consider net community benefit, demonstrated community needs, demand and levels of service.
- Council will minimise the “environmental footprint” of public toilets and will assess the cost effectiveness of energy and water saving measures such as solar panels, rainwater harvesting and energy efficient lighting and appliances to reduce operational costs, minimise environmental impacts and show leadership in environmental sustainability.
- Public toilets will be economically sustainable in terms of construction costs, renewal costs, durability, maintenance and cleaning costs.
- Council will employ technologies where appropriate and cost effective to create efficiencies and improve service delivery.
- Public toilets in Moyne Shire should leave the user with an impression of cleanliness and civic pride in the community.

6. Service Levels

Levels of service are the variables which deliver the service objectives. Service levels are flexible and may be adjusted from time to time to suit service demands. The levels of service areas fall into the following categories.

Availability

Public toilets should be provided in:

- Public spaces where people spend extended periods of time, travel rest stop locations or where high volumes of visitors to the region are encouraged to congregate.
- Locations where the public (including residents and visitors) will generally stay for longer than two hours. This includes activity centres, significant tourist destinations and major parks.
- Strategic locations for major walking and cycling routes, regional “destination” areas such as outdoor recreation areas where travel is required.
- Public open space areas, which contain 'activity generators' such as BBQ facilities, sporting reserves, regional play spaces, large picnic areas etc.

Cleanliness

Effectively planned cleaning and maintenance activities will be undertaken in accordance with adopted service standards to ensure hygiene and required presentation of facilities is achieved.

Council will respond to customer requests and complaints in a timely manner in accordance with Councils service standards. Levels of service and cleaning frequencies will be regularly reviewed to ensure that customer complaints are minimised.

Cleaning is currently done “in house” by a cleaning crew of two employees supported by the dedicated township garbage collection staff (1 employee) or the relevant patrol crew. An average allotted time of 20 mins per facility is allocated for cleaning each facility with a “deep clean” undertaken on a monthly basis, which includes hosing or pressure washing facilities.

Effectively planned cleaning and maintenance activities will be provided in accordance with Council service level requirements and community expectations. The levels of service adjusted from time to time as required to ensure that cleanliness, hygiene, graffiti removal and required presentation is provided to meet the service objectives.

The cleaning frequency and “last cleaned” details will be displayed at each toilet to provide cleaning information for users to help assess the adequacy of cleaning programs.

Asset Condition

In addition to routine maintenance inspections, public toilets are condition assessed every 5 years in line with other Council building assets. The next scheduled building condition assessment is in the 2025-26 financial year. Factors such as age, obsolescence, compliance with building regulations, environmental impacts, vandalism and graffiti etc are assessed to understand whether the facility can continue to provide the service through the application of appropriate repairs and maintenance or whether building components require replacement.

Safety

Community safety will be prioritised over other decision-making considerations.

All public toilets must be safe and inviting to use for all members of the community. Public toilet facilities must be clean and functional, and the layout and design should ensure that the users feel the facility is safe to use.

Public toilets should be located in visible positions, so they are easy to identify within the surrounding public space and to maximise casual surveillance. In line with accepted CPTED (Crime Prevention Through Environmental Design) principles, public toilets should be well lit for the expected usage, using natural and electric lighting both internally and externally, with door entrances and cubicles opening directly onto the public realm and no areas of concealment or opportunities for entrapment.

Public toilets should be accessible to all users and provide for special needs such as mobility challenges and parents with children and prams.

Accessibility

The location of public amenities should be easy to find. Up to date information on public toilet locations should also be available on various digital platforms, contained in printed guides and maps and cater for people with disabilities.

Accessibility is a measure of how accessible the facility is for people with disabilities including availability of parking for the disabled, and the compliance of the facility with current regulatory requirements and Council's Disability and Inclusion Action Plan.

Public Toilets shall be accessible to everyone and well connected to pedestrian areas and public transport.

Public toilets shall comply with the Disability Discrimination Act as a minimum. Subject to funding, Council will consider "changing places" facilities in the renewal and new facilities.

Environmental Sustainability

The environmental impacts of public toilets will be minimised. The main environmental impacts of public toilets are related to water, energy consumption and effluent disposal.

The environmental sustainability of Council public toilets will be progressively improved through the provision of new and refurbished public toilets incorporating the requirements of Councils Environmental Sustainability Strategy. Various sustainability improvements have already been made to some public toilets, including rainwater harvesting installation, occupancy sensor installation for lights and exhaust fans, the provision of water efficient appliances and energy efficient lighting. This could be expanded across all facilities to reduce environmental impacts and achieve potential cost savings.

As building technologies continue to evolve, opportunities for public toilets to go “off grid” will also be explored and implemented wherever practicable. The efficiency of toilets will continue to be monitored through analysis of billing data, the usage of consumables such as toilet paper, soap, and usage frequency patterns.

New facilities, renewal/upgrade and replacement

Public toilets owned and managed by Council will be provided in accordance with this service plan and Councils Open Space Strategy 2020-2035, located in district and regional open space areas or local, district and regional outdoor sports areas with a high level of demonstrated community need.

However, Council will give consideration to a proposal that demonstrates net community benefit and outcomes that are aligned with related Council policies and strategies. For example, an externally funded and collaborative project with the community and demonstrated evidence of need for such facilities.

The provision of new facilities must meet the service objectives of accessibility and inclusion and all objectives in section 5 of this service plan.

Other factors prompting remedial action or renewal/upgrade of facilities include:

- A high presence of vandalism or graffiti.
- Facilities are unhygienic and difficult to maintain/clean.
- There are obvious signs of wear on the existing facilities within the toilet or faults for example, door locks, taps or flushing mechanisms.
- There are issues with odour or presence of vermin.
- Environment/facilities are unsafe or dangerous with respect to CPTED principles.
- Does the existing toilet have a low level of usage and should be decommissioned.
- Community feedback.

In certain locations, community feedback may suggest that some toilets are more frequented by a particular gender. In this instance, Council may consider providing additional capacity as required.

Gender neutral toilets may also be appropriate for basic or standard toilet types.

7. CPTD- Crime Prevention Through Environmental Design

CPTED (Crime Prevention Through Environmental Design) principles are accepted in the design and criminology fields as being a proactive tool to reduce the likelihood of crime in set locations.

Whilst it is impossible to 'design out' crime, better designed areas have been shown to reduce crime and fear of crime that takes into account the relationship between the physical environment and the users of that environment.

To maximise the safety of users and lessen or prevent the incidence of crime, the design, location and management of public toilets should be consistent with CPTED principles.

Upgrading of older public toilets and design of new public toilets should meet the requirements of CPTED to avoid operational, uses and management problems.

At the early design stage for renewal, upgrade or a new toilet facility, the following CPTED principles set out below:

- **Siting – (Visibility)** – Public toilets should be sited at locations that are highly visible within the surrounding area and not hidden away from public view.
- **Access** - entrances to public toilets should be clearly visible from the street and other public areas; and public toilets in or near playgrounds clearly visible from the playground. Access should not be obscured.
- **Light** - Maximum use of natural light and/or artificial light in the public toilet, and especially if used after dark good artificial lighting in and around the facility.
- **Location & proximity to other buildings** – Public toilets should be capable of passive surveillance from pedestrian activity and other activities. Other buildings, vegetation and landscape features should not obscure the view of the public toilet.
- **Orientation** – Entrances should face towards areas of maximum pedestrian activity.
- **Landscaping** – Should not obscure the public toilet. Low landscape planting should be well maintained to a low height.
- **Building materials and finishes** – should be light in colour and a type of material that discourages graffiti which is easy to maintain and is easy to clean.
- **Building design and cubicle configuration** – Design should be welcoming with cubicles having direct access to the public area, natural lighting to be maximised, and light coloured surfaces.
- **Management, maintenance and security** – Good maintenance, management and security generally leads to good image, and discourages vandalism and other unsocial activities.

8.Environmental Sustainability

Council is committed to environmental sustainability measures in the supply and service delivery of public toilets to minimise harm to our environment.

These measures may include rainwater tanks for the reuse of rainwater to offset mains water and bore water usage, low energy and sensor lighting low energy and solar panels for lighting and hot water systems, and other innovations.

It will be a priority to incorporate energy and resource saving measures into public facilities to reduce consumption wherever possible and to save money on utilities.

Public toilets are relatively small users of water and electricity in comparative terms, but cumulatively costs and utility usage does add up over time.

The payback periods and return on investment costs to incorporate energy saving measures are usually extended given the relatively low consumption. But provided measures are cost effective over the long term, they demonstrate Council's leadership in environmental sustainability and align well to the Council Plan and many adopted Council strategies and policies in response our environmental sustainability and in particular the declared climate emergency.

There have been state and federal government grants available from time to time which can help offset the costs of supply and installation of sustainability measures. For example, a project could be created to "bundle up" a group of public toilets to retrofit them with energy and water saving initiatives, when a funding stream is released. If external funding can't be secured, the costs can be incorporated into renewal programs to retrofit these measures gradually as part of the building renewal program, for example to spread the costs over a number of financial years.

Set out below are some initial cost estimates for a sample size of toilet facilities as information to assess the feasibility, potential outlay and payback timescales based on 2023/24 figures.

The estimates are indicative as the final figures are dependent upon weather and rainfall, but it gives a guide.

| Annual electricity use per annum | Cost | KWh |
|---|-----------------|---------------|
| East Beach toilet block, Port Fairy | \$561.94 | 1,803.88 |
| Hopkins Falls, Wangoom | \$365.29 | 446.69 |
| Koroit Blackwood Centre | \$483.82 | 1,347.25 |
| Sackville Street Port Fairy | \$552.53 | 1,382.24 |
| Market Square Mortlake | \$378.37 | 572.9 |
| Nullawarre | \$384.70 | 645.21 |
| Average | <u>\$454.50</u> | <u>938.33</u> |

| Water usage per annum | Cost | KL |
|--|-------------|-----------|
| East Beach | \$250.64 | 136.63 |
| Garvoc Public | \$105.97 | 69.16 |
| Koroit Blackwood Centre | \$969.53 | 370.11 |
| Koroit station | \$545.87 | 235.9 |
| Macarthur | \$660.58 | 275.62 |
| Martins Point & Public Toilets | \$733.99 | 298.07 |
| Mortlake Market Square | \$1,616.57 | 568.01 |
| Sackville St Public Toilets-Port Fairy | \$1,848.67 | 638.99 |
| Average | \$868.28 | 331.71 |

Solar panels

Small system (4 panels)
 Panels - 1134mm x 1725mm each
 1.6 KWh system
 Approx \$4-5k each plus installation say
 \$2,500 – Total say \$6,500.

Water tanks

\$2,500- 10,000l tank plus installation say \$1,500 - Total \$4,000. Average payback water tanks – assume 50% water saving - 9.2 years payback
 100% water saving - 4.6 years payback.

Solar panels

Average payback solar panels – assume 50% electricity saving - 28 year payback.

Generally

The return on investment for water tanks is considered economically viable based on current charges. It is recommended that Council investigates the feasibility further on a case by case basis for each facility.

Solar panels have a significantly longer payback based on current electricity costs. As electricity charges are variable in times of volatile energy prices, solar panels may provide a hedge against higher future charges.

Energy and resource saving initiatives undertaken by Council do not only achieve economic benefits but provide environmental benefits and show leadership in reducing Councils environmental footprint which should not be dismissed on economic grounds alone and should be further explored on a case by case basis.

9. Community Consultation/Feedback

In recognising the important role public toilets play in the community, Council acknowledges the importance of community engagement to inform decisions.

Apart from day to day matters, Council is committed to community consultation on changes to levels of service including the design and availability of public amenities.

Council receives service requests and complaints from members of the community in relation to the condition, cleanliness, supply of consumables and faults/defects.

Council staff record these requests in Council's customer request system which are actioned promptly in accordance with Council's customer service charter. The requests are logged against each public toilet so that Council can monitor the performance of each facility and assess trends which may require a change to the service levels for each facility.

In the calendar year of 2022 through to July 2024, a total of 157 service requests were received. Of these requests the types of requests were as follows:

Cleaning - 88

Faults - 41

Blockages – 20

Consumables - 3

During the community consultation process of the Moyne Shire Open Space Strategy 2020-2035, 28% of respondents said there was a lack of toilets. This aspect is discussed in further detail in section 6 of this document "service levels – new facilities, renewal and replacement"

It is anticipated further commentary will be included in this section at the completion of the community consultation process.

10. Finance

The cost of cleaning and maintaining a public toilet facility was on average \$28,766 for the 2023/24 financial year, with the following costs attributable collectively to all public toilets.

- | | |
|---|-----------|
| • Cleaning | \$264,699 |
| • Power | \$9,418 |
| • Water | \$30,376 |
| • Insurance | \$12,855 |
| • Sanitary services incl misc. costs | \$327,348 |
| • Building maint. | \$47,431 |
| • Building renewal | \$27,027 |

| | |
|-------|---------------|
| Total | \$719,154 pa. |
|-------|---------------|

These figures will vary based on building maintenance and renewal costs.

If the recommendations and improvement plan from the review are adopted the overall capital works expenditure will equate to \$2.35M to be spread over a 10 year capital works period (\$235,000 pa) as part Council's capital works program.

This will require a variation to Council's long term capital works program which has no allocation for the measures identified in the review.

Increasing the cleaning frequency by 50% would cost an additional \$132,349 pa.

11. Recommendations and improvement plan

The key findings of this review include a capital works program to improve the standard of public toilets across Moyne Shire together with operational matters to improve service delivery and customer satisfaction. These findings and recommendations are based on the individual performance ratings associated with each facility as detailed in the inventory at the end of this review – refer appendix 2.

Cleaning

The current arrangements consist of two full time employees who are responsible for cleaning all facilities, together with additional public infrastructure in some cases such as barbeques and shelters near toilets.

There is a high degree of accountability and pride in the standard of work shown by the staff in this regard.

Given popularity of many towns and villages and the very well patronised seasonal events such as the Port Fairy Folk Festival, Koroit Irish festival to name a few, there are extreme variations in the usage of public toilets including the large influx of visitors to the many coastal and other attractions particularly in summer and holidays.

Consequently, the cleaning capability with the current staff arrangements can become overstretched at times and this can lead to complaints over cleanliness and supply of consumables.

It is recommended that if Council intends to continue cleaning the facilities “in house” that arrangements are put in place to increase capacity particularly in peak times and that consideration be given to splitting cleaning the facilities into two or more groups and recruiting an additional cleaning team to support and spread the workload. This would also provide more flexibility to increase cleaning frequencies at peak times. Alternatively, Council could consider contracting the service by means of an open tender process when vacancies arise in the current cleaning crew.

It is recommended Council install low cost signage at each facility which is able to be updated every time the toilets are cleaned showing the date and time that the toilets were cleaned and the next scheduled clean, so that users can understand cleaning times and frequencies and provide feedback.

Capital works

Russell Clarke Reserve (skate park)

With increased funding provided by the Victorian Government, a new public toilet is earmarked for this area as part of the skate park project. This this new facility will increase the availability in of public amenities in Port Fairy and provide another option for people accessing parks and sporting and leisure facilities in this area.

Sackville Street Port Fairy.

Commence required planning processes and community engagement for the proposed demolition and relocation of the Sackville Street Port Fairy facility to a suitable location most likely in the Railway Place vicinity.

Make provision in the next practicable capital works budget. Estimated cost of project \$750,000 (subject to detailed design and tender process).

Yambuk Riverside

Consider installing a second stand-alone unisex lavatory at Yambuk Riverside Park (Town). Estimated cost \$100,000.

Martins Point Port Fairy

Commence planning for the significant renewal of Martins Point Port Fairy facility. Make provision in the next practicable capital works budget. Estimated cost of project \$500,000 (subject to detailed design and tender process).

All facilities

As part of the 2025 building condition audit, undertake an audit of DDA compliance including internal circulation space, footpaths, ramps etc and prepare detailed specifications and costings to retrofit the non-compliant facilities for compliance with DDA and improved safety modifications (CPTED). Estimated cost \$40,000 per facility. Total - \$880,000.

Undertake a project to evaluate each facility on a case by case basis for improved environmental sustainability measures to retro fit where appropriate rainwater tanks, solar panels and or low energy lighting and appliances where applicable and to seek external funding when available.

APPENDIX 1- INVENTORY

Inventory notes

Building condition rating scores

- 0- Structural failures, structurally unsafe, requires demolition.
- 1- Localised structural defects, requiring overall renewal, potential rebuild major renewal required, significant non-compliance with codes and standards.
- 2- Showing commencement of structural deterioration, individual building component deterioration requiring renewal/replacement.
- 3- Showing localised non-structural building component deterioration (usually around 15 + years) requiring localised renewal/replacement.
- 4- Showing some aging and general deterioration (usually 4 – 15 years).
- 5- As new condition 1-3 years old.

Maintenance frequency

The maintenance history including vandalism, graffiti, and maintenance visits based on

Usage

Low- medium- high. In the absence of using counters, the usage has been based on water usage, consumables such as soap and toilet paper, cleaning requirements and community feedback relative to each facility.

CPTED compliance

Yes/No. Based on compliance with CPTED principles, design and layout, lighting, passive surveillance, visibility, and community feedback.

Access compliance


Yes/No. Does the approach/footpaths meet Disability Discrimination Act requirements and circulation spaces within facilities compliant. This is based upon observational inspections. A qualified building surveyor should be consulted to ensure statutory compliance which can be done as part of the next scheduled building condition audit in 2025.

Complaints/comments (community feedback)

Low 0-4 - Medium 5-10 - High 10 + Based on the number of recorded comments in Council customer request system for the last 2 years.

APPENDIX 1- INVENTORY

Caramut Public Toilets



APPENDIX 1- INVENTORY

| | |
|--------------------------------|--|
| Asset Name | Caramut Public Toilet |
| Address | Brown St, Caramut VIC 3274 |
| Asset ID | BD001 |
| Facilities | Cubicles & extras |
| Male | 1 |
| Urinal | 1 |
| Female | 2 |
| Unisex | 0 |
| Accessible | 0 |
| Shower | 0 |
| Changeroom | 0 |
| Baby change | 0 |
| Hand dryers | 0 |
| Operational | |
| Open | 24 hours |
| Tenure | Freehold |
| Cleaning frequency | Weekly on Monday |
| Cleaning duration | 20 mins |
| Condition (1-5) | 2.5 |
| Maintenance frequency | Low |
| Usage | Low |
| CPTED compliance | No – Concealed entrance corridor into the building |
| Access compliance | No – Footpath DDA non-compliant |
| Complaints/Comments | Low – (2) |
| Sustainability measures | None |
| Comments/improvements | <p>Stop off toilet.</p> <p>A sound 50 year old + building. Dated design and facilities.</p> <p>Reconfigure entrances for improved passive surveillance.</p> <p>Modify footpath to achieve DDA compliance.</p> <p>Improve sustainability measures.</p> |

APPENDIX 1- INVENTORY

Ellerslie Bridge Toilets



APPENDIX 1- INVENTORY

| | |
|--------------------------------|---|
| Asset Name | Ellerslie Bridge Toilets |
| Address | Hopkins Highway, Ellerslie VIC 3265 |
| Asset ID | BD351 |
| Facilities | Cubicles and extras |
| Male | 0 |
| Urinal | 0 |
| Female | 0 |
| Unisex | 1 |
| Accessible | 1 |
| Shower | 0 |
| Changeroom | 0 |
| Baby change | 0 |
| Hand dryers | 1 |
| Operational | |
| Open | 24 hours |
| Tenure | Road Reserve |
| Cleaning frequency | Twice weekly Monday and Friday |
| Cleaning duration | 20 mins |
| Condition (1-5) | 4.5 |
| Maintenance frequency | Low- (1) |
| Usage | Low- Medium in holidays |
| CPTED compliance | Yes |
| Access compliance | Yes |
| Complaints/comments | Low |
| Sustainability measures | Rainwater tanks |
| Comments/improvements | Stop off toilet. Facility installed approx. 2010. Consider solar panels and energy efficiency. |

APPENDIX 1- INVENTORY

Garvoc Public Toilets




APPENDIX 1- INVENTORY

| | |
|--------------------------------|--|
| Asset Name | Garvoc Public toilets |
| Address | Princes Highway, Garvoc VIC 3265 |
| Asset ID | BD329 |
| Facilities | Cubicles & extras |
| Male | 0 |
| Urinal | 0 |
| Female | 0 |
| Unisex | 2 |
| Accessible | 2 |
| Shower | 0 |
| Changeroom | 0 |
| Baby change | 0 |
| Hand dryers | 0 |
| Operational | |
| Open | 24 hours |
| Tenure | Road Reserve |
| Cleaning frequency | Twice weekly Monday and Friday |
| Cleaning duration | 20 mins |
| Condition (1-5) | 4 |
| Maintenance frequency | Low - (1) |
| Usage | Medium - High |
| CPTED compliance | Yes |
| Access compliance | Yes |
| Comments/complaints | Low |
| Sustainability measures | No |
| Comments/improvements | <p>Stop off toilet.</p> <p>History of persistent graffiti consider measures to deter graffiti.</p> <p>Blockwork and floor painted 2023.</p> <p>Improve sustainability measures.</p> <p>Improve signage to identify public toilet.</p> |

APPENDIX 1- INVENTORY

Hawkesdale Public Toilets




APPENDIX 1- INVENTORY

| | |
|--------------------------------|--|
| Asset Name | Hawkesdale Public Toilets |
| Address | Dawson St, Hawkesdale VIC 3287 |
| Asset ID | BD383 |
| Facilities | Cubicles & extras |
| Male | 1 |
| Urinal | 2 |
| Female | 2 |
| Unisex | 1 |
| Accessible | 1 |
| Shower | 5 |
| Changeroom | 2 |
| Baby change | 1 |
| Hand dryers | 1 |
| Operational | |
| Open | 24 hours |
| Tenure | Crown land |
| Cleaning frequency | Twice weekly Monday and Thursday |
| Cleaning duration | 20 mins |
| Condition (1-5) | 3.0 |
| Maintenance frequency | Low |
| Usage | High particularly in summer |
| CPTED compliance | Partial |
| Access compliance | Yes |
| Comments/complaints | Low – (0) |
| Sustainability measures | No |
| Comments | <p>Recognised free camping place/ shared use facility.</p> <p>Multi-purpose building layout achieves partial CPTED principles.</p> <p>Scheduled painting 2024.</p> <p>Improve signage.</p> <p>Improve sustainability measures.</p> |

APPENDIX 1- INVENTORY

Hopkins Falls Reserve



APPENDIX 1- INVENTORY

| | |
|--------------------------------|---|
| Asset Name | Hopkins Falls Reserve |
| Address | Hopkins Falls Rd, Wangoom VIC 3279 |
| Asset ID | BD006 |
| Facilities | Cubicles & extras |
| Male | 1 |
| Urinal | 1 |
| Female | 2 |
| Unisex | 2 |
| Accessible | 2 |
| Shower | 0 |
| Changeroom | 0 |
| Baby change | 1 |
| Hand dryers | 3 |
| Operational | |
| Open | 24 hours |
| Tenure | Freehold |
| Cleaning frequency | Twice weekly- Tuesday and Friday |
| Cleaning duration | 20 mins |
| Condition (1-5) | 4.0 |
| Maintenance frequency | Medium (5) - Persistent graffiti and blockages. |
| Usage | High. |
| CPTED compliance | Partial |
| Access compliance | Yes |
| Comments/complaints | Low |
| Sustainability measures | No |
| Comments | Destination facility. Refurbished 2019 approx. Persistent graffiti- consider deterrents. Modify entrance and rear area for improved passive surveillance. Improve signage and lighting. Improve sustainability measures. |

APPENDIX 1- INVENTORY

Killarney Beach



APPENDIX 1- INVENTORY

| | |
|--------------------------------|---|
| Asset Name | Killarney Beach |
| Address | Mahoney's Rd, Killarney VIC 3283 |
| Asset ID | BD379 |
| Facilities | Cubicles & extras |
| Male | 2 |
| Urinal | 0 |
| Female | 2 |
| Unisex | 0 |
| Accessible | 4 |
| Shower | 2 |
| Changeroom | 2 |
| Baby change | 0 |
| Hand dryers | 0 |
| Operational | |
| Open | 24 hours |
| Tenure | Freehold |
| Cleaning frequency | Not cleaned by MSC |
| Cleaning duration | N/A |
| Condition (1-5) | 3.5 |
| Maintenance frequency | Low |
| Usage | High |
| CPTED compliance | Partial |
| Access compliance | Yes |
| Comments/complaints | Low – (3) |
| Sustainability measures | Rainwater tanks |
| Comments | Shared facility camping and destination. Modify entrance to reduce concealment and improve passive surveillance. Trim vegetation. Requires floor treatment. Consider solar panels/energy efficiencies. |

APPENDIX 1- INVENTORY

Kirkstall Recreation Reserve



APPENDIX 1- INVENTORY

| | |
|--------------------------------|---|
| Asset Name | Kirkstall Recreation Reserve |
| Address | Penshurst-Warrnambool Rd, Kirkstall VIC 3283 |
| Asset ID | BN469 |
| Facilities | Cubicles & extras |
| Male | 0 |
| Urinal | 0 |
| Female | 0 |
| Unisex | 1 |
| Accessible | 1 |
| Shower | 0 |
| Changeroom | 0 |
| Baby change | 1 |
| Hand dryers | 0 |
| Operational | |
| Open | 24 Hours |
| Tenure | Crown land |
| Cleaning frequency | Weekly - Thursday |
| Cleaning duration | 20 mins |
| Condition 1- 5 | 4.5 |
| Maintenance frequency | Low |
| Usage | Low |
| CPTED compliance | Partial |
| Access compliance | No |
| Comments/complaints | Low – (0) |
| Sustainability measures | Rainwater tanks |
| Comments | Facility toilet. Modify entrance to face car park. Improve DDA compliance. Improve signage to identify. Consider solar panels/energy efficiencies. |

APPENDIX 1- INVENTORY

Koroit Blackwood Centre



APPENDIX 1- INVENTORY

| | |
|--------------------------------|---|
| Asset Name | Koroit Blackwood Centre |
| Address | Commercial Rd, Koroit VIC 3282 |
| Asset ID | BD365 |
| Facilities | Cubicles & extras |
| Male | 1 |
| Urinal | 1 |
| Female | 2 |
| Unisex | 1 |
| Accessible | 1 |
| Shower | 0 |
| Changeroom | 0 |
| Baby change | 1 |
| Hand dryers | 3 |
| Operational | |
| Open | 24 Hours |
| Tenure | Freehold |
| Cleaning frequency | 5 days per week incl Sunday |
| Cleaning duration | 20 mins |
| Condition (1-5) | 4 |
| Maintenance frequency | Low |
| Usage | High |
| CPTED compliance | Yes |
| Access compliance | Yes |
| Comments/complaints | Medium – (9) |
| Sustainability measures | No |
| Comments | Stop off and destination toilet. Modify doors to open out. Consider rainwater tanks, solar panels/energy efficiencies. |

APPENDIX 1- INVENTORY

Koroit Railway Station



APPENDIX 1- INVENTORY

| | |
|--------------------------------|--|
| Asset Name | Koroit Railway Station |
| Address | Bourke Ave, Koroit VIC 3282 |
| Asset ID | BN504 |
| Facilities | Cubicles & extras |
| Male | 0 |
| Urinal | 0 |
| Female | 0 |
| Unisex | 1 |
| Accessible | 1 |
| Shower | 0 |
| Changeroom | 0 |
| Baby change | 0 |
| Hand dryers | 1 |
| Operational | |
| Open | 24 Hours |
| Tenure | Freehold |
| Cleaning frequency | Weekly- Thursday |
| Cleaning duration | 20 mins |
| Condition (1-5) | 4 |
| Maintenance frequency | Low |
| Usage | High |
| CPTED compliance | Yes |
| Access compliance | Partial |
| Comments/complaints | High – (11) |
| Sustainability measures | No |
| Comments. | Facility toilet. Relocate hand dryer. Consider rainwater tanks and solar panels, energy efficiencies. |

APPENDIX 1- INVENTORY

Koroit – Victoria Park



APPENDIX 1- INVENTORY

| | |
|--------------------------------|---|
| Asset Name | Koroit- Victoria Park Public Toilets |
| Address | High St, Koroit VIC 3282 |
| Asset ID | |
| Facilities | Cubicles & extras |
| Male | 1 |
| Urinal | 1 |
| Female | 2 |
| Unisex | 0 |
| Accessible | 0 |
| Shower | 0 |
| Changeroom | 0 |
| Baby change | 0 |
| Hand dryers | 0 |
| Operational | |
| Open | 24 Hours |
| Tenure | Crown land |
| Cleaning frequency | Weekly - Thursday |
| Cleaning duration | 20 mins |
| Condition (1-5) | 3 |
| Maintenance frequency | Low |
| Usage | Low - medium on event days. |
| CPTED Compliance | No |
| Access compliance | No |
| Comments/complaints | Low (0) |
| Sustainability measures | No |
| Comments | Facility toilet. Dated design and facilities. No sustainability measures. Non-compliant accessibility. |

APPENDIX 1- INVENTORY

Macarthur Public Toilets



APPENDIX 1- INVENTORY

| | |
|--------------------------------|---|
| Asset Name | Macarthur Public Toilets |
| Address | High St, Macarthur VIC 3286 |
| Asset ID | BD061 |
| Facilities | Cubicles & extras |
| Male | 2 |
| Urinal | 1 |
| Female | 2 |
| Unisex | 1 |
| Accessible | 1 |
| Shower | 0 |
| Changeroom | 0 |
| Baby change | 1 |
| Hand dryers | 3 |
| Operational | |
| Open | 24 Hours |
| Tenure | Road Reserve |
| Cleaning frequency | Weekly - Thursday |
| Cleaning duration | 20 mins |
| Condition (1-5) | 3 |
| Maintenance frequency | Low |
| Usage | High |
| CPTED Compliance | Partial |
| Access compliance | Yes |
| Comments/complaints | Medium (5) |
| Sustainability measures | No |
| Comments | Stop off toilet. Scheduled for painting 2025. Improve sustainability measures. |

APPENDIX 1- INVENTORY

Mailors Flat Hall




APPENDIX 1- INVENTORY

| | |
|--------------------------------|---|
| Asset Name | Mailors Flat Hall |
| Address | Warrnambool-Caramut Rd, Mailors Flat, VIC 3275 |
| Asset ID | BD470 |
| Facilities | Cubicles and extras |
| Male | 0 |
| Urinal | 0 |
| Female | 0 |
| Unisex | 1 |
| Accessible | 1 |
| Shower | 0 |
| Changeroom | 0 |
| Baby change | 1 |
| Hand dryers | 0 |
| Operational | |
| Open | 24 Hours |
| Tenure | Freehold |
| Cleaning frequency | Weekly - Monday |
| Cleaning duration | 20 mins |
| Condition (1-5) | 4.5 |
| Maintenance frequency | Low |
| Usage | Low |
| CPTED compliance | Yes |
| Access compliance | Yes |
| Comments/complaints | Low - (1) |
| Sustainability measures | Rainwater tanks |
| Comments | Stop off and facility toilet. Improve lighting. Improve sustainability measures. |

APPENDIX 1- INVENTORY

Mortlake Market Square



APPENDIX 1- INVENTORY

| | |
|--------------------------------|--|
| Asset Name | Mortlake Market Square |
| Address | Shaw St, Mortlake VIC 3272 |
| Asset ID | BD395 |
| Facilities | Cubicles & extras |
| Male | 2 |
| Urinal | 1 |
| Female | 3 |
| Unisex | 1 |
| Accessible | 1 |
| Shower | 0 |
| Changeroom | 0 |
| Baby change | 1 |
| Hand dryers | 4 |
| Operational | |
| Open | 24 Hours |
| Tenure | Road Reserve |
| Cleaning frequency | Twice weekly - Monday and Friday |
| Cleaning duration | 20 mins |
| Condition 1-5 | 4 |
| Maintenance frequency | Medium. Persistent graffiti/ vandalism. |
| Usage | High |
| CPTED compliance | Yes |
| Access compliance | Yes |
| Comments/complaints | Medium – (7) |
| Sustainability measures | No |
| Comments | Stop off toilet. Improve sustainability measures. Consider graffiti vandalism deterrents. |

APPENDIX 1- INVENTORY

Mortlake Tea Tree Lake



APPENDIX 1- INVENTORY

| | |
|--------------------------------|--|
| Asset Name | Mortlake Tea Tree Lake |
| Address | Montgomery Way, Mortlake VIC 3272 |
| Asset ID | BD460 |
| Facilities | Cubicles & extras |
| Male | 0 |
| Urinal | 0 |
| Female | 0 |
| Unisex | 2 |
| Accessible | 2 |
| Shower | 0 |
| Changeroom | 0 |
| Baby change | 1 |
| Hand dryers | 0 |
| Operational | |
| Open | 24 Hours |
| Tenure | Crown land |
| Cleaning frequency | Twice weekly - Monday and Friday |
| Cleaning duration | 20 mins |
| Condition (1-5) | 5 |
| Maintenance frequency | Low |
| Usage | Low – Medium in summer |
| CPTED compliance | Yes |
| Access compliance | Yes |
| Comments/complaints | Medium – (5) |
| Sustainability measures | No |
| Comments | Facility toilet. Improve sustainability measures. |

APPENDIX 1- INVENTORY

Nullawarre Public Toilets



APPENDIX 1- INVENTORY

| | |
|--------------------------------|--|
| Asset Name | Nullawarre Public Toilets |
| Address | Henrys Sawmill Rd, Nullawarre VIC 3268 |
| Asset ID | BD103 |
| Facilities | Cubicles and extras |
| Male | 1 |
| Urinal | 0 |
| Female | 1 |
| Unisex | 2 |
| Accessible | 2 |
| Shower | 0 |
| Changeroom | 0 |
| Baby change | 1 |
| Hand dryers | 4 |
| Operational | |
| Open | 24 Hours |
| Tenure | Road Reserve |
| Cleaning frequency | Twice weekly - Tuesday and Friday |
| Cleaning duration | 20 mins |
| Condition (1-5) | 4 |
| Maintenance frequency | Low |
| Usage | Medium- high in summer. |
| CPTED compliance | Yes |
| Access compliance | Yes |
| Comments/complaints | High – (11) |
| Sustainability measures | Rainwater tanks |
| Comments | Stop off toilet. Replace plastic hand basins. Improve sustainability measures - Bore water. |

APPENDIX 1- INVENTORY

Panmure Harris Street Reserve



APPENDIX 1- INVENTORY

| | |
|--------------------------------|--|
| Asset Name | Panmure Harris Street Reserve |
| Address | Harris St, Panmure VIC 3265 |
| Asset ID | BD442 |
| Facilities | Cubicles and extras |
| Male | 0 |
| Urinal | 0 |
| Female | 0 |
| Unisex | 2 |
| Accessible | 2 |
| Shower | 0 |
| Changeroom | 0 |
| Baby change | 0 |
| Hand dryers | 2 |
| Operational | |
| Open | 24 Hours |
| Tenure | Freehold |
| Cleaning frequency | Twice weekly -Tuesday and Friday |
| Cleaning duration | 20 mins |
| Condition (1-5) | 4.5 |
| Maintenance frequency | High |
| Usage | High |
| CPTED compliance | Yes |
| Access compliance | Yes |
| Comments/complaints | Low – (4) |
| Sustainability measures | Rainwater tanks |
| Comments | Stop off and free camping area. Improve sustainability measures. History of septic tank issues. |

APPENDIX 1- INVENTORY

Port Fairy East Beach



APPENDIX 1- INVENTORY

| | |
|--------------------------------|---|
| Asset Name | Port Fairy East Beach |
| Address | Beach St, Port Fairy VIC 3284 |
| Asset ID | BD146 |
| Facilities | Cubicles & extras |
| Male | 1 |
| Urinal | 1 |
| Female | 3 |
| Unisex | 1 |
| Accessible | 1 |
| Shower | 4 |
| Changeroom | 5 |
| Baby change | 0 |
| Hand dryers | 3 |
| Operational | |
| Open | 24 Hours |
| Tenure | Road Reserve |
| Cleaning frequency | 5 days incl Sundays |
| Cleaning duration | 20 mins |
| Condition (1-5) | 2.5 |
| Maintenance frequency | High |
| Usage | High - particularly in summer months |
| CPTED compliance | Partial |
| Access compliance | Yes |
| Comments/complaints | Medium – (8) |
| Sustainability measures | No |
| Comments | Destination toilet. Included in East Beach project for renewal/upgrade and compliance. |

APPENDIX 1- INVENTORY

Port Fairy King George Square (Wharf)



APPENDIX 1- INVENTORY

| | |
|--------------------------------|--|
| Asset Name | Port Fairy King George Square (Wharf) |
| Address | Gipps St, Port Fairy VIC 3284 |
| Asset ID | BD260 |
| Facilities | Cubicles & extras |
| Male | 0 |
| Urinal | 0 |
| Female | 0 |
| Unisex | 2 |
| Accessible | 2 |
| Shower | 0 |
| Changeroom | 0 |
| Baby change | 1 |
| Hand dryers | 2 |
| Operational | |
| Open | 24 Hours |
| Tenure | Crown land |
| Cleaning frequency | 5 days incl Sunday |
| Cleaning duration | 20 mins |
| Condition (1-5) | 3.5 |
| Maintenance frequency | Medium |
| Usage | High particularly in summer months. |
| CPTED compliance | Partial |
| Access compliance | Yes |
| Comments/complaints | Low – (3) |
| Sustainability measures | No |
| Comments | Destination toilet. Improve external lighting. Improve sustainability measures. |

APPENDIX 1- INVENTORY

Port Fairy Martins Point & Sandy Cove




APPENDIX 1- INVENTORY

| | |
|--------------------------------|--|
| Asset Name | Port Fairy Martins Point & Sandy Cove |
| Address | Gipps St, Port fairy VIC 3284 |
| Asset ID | BD152 |
| Facilities | Cubicles & extras |
| Male | 2 |
| Urinal | 1 |
| Female | 3 |
| Unisex | 1 |
| Accessible | 1 |
| Shower | 0 |
| Changeroom | 0 |
| Baby change | 1 |
| Hand dryers | 3 |
| Operational | |
| Open | 24 Hours |
| Tenure | Crown land |
| Cleaning frequency | 5 days incl Sunday |
| Cleaning duration | 20 mins |
| Condition (1-5) | 2.5 |
| Maintenance Frequency | High |
| Usage | High |
| CPTED compliance | Partial |
| Access compliance | Yes |
| Comments/complaints | Low – (0) |
| Sustainability measures | No |
| Comments | Destination toilet. Schedule for renewal. |

APPENDIX 1- INVENTORY

Port Fairy Rogers Place-Apex Park



APPENDIX 1- INVENTORY

| | |
|--------------------------------|--|
| Asset Name | Port Fairy Rogers Place- Apex Park |
| Address | Rogers Place, Port Fairy VIC 3284 |
| Asset ID | BD393 |
| Facilities | Cubicles & extras |
| Male | 1 |
| Urinal | 1 |
| Female | 2 |
| Unisex | 1 |
| Accessible | 1 |
| Shower | 4 |
| Changeroom | 2 |
| Baby change | 1 |
| Hand dryers | 3 |
| Operational | |
| Open | 24 Hours |
| Tenure | Road Reserve |
| Cleaning frequency | 5 days incl Sunday |
| Cleaning duration | 20 mins |
| Condition (1-5) | 4.5 |
| Maintenance frequency | Low- medium. History of graffiti |
| Usage | Medium - High |
| CPTED compliance | Partial |
| Access compliance | Partial |
| Comments/complaints | Medium |
| Sustainability measures | No |
| Comments | Destination toilet. Improve entry for improved CPTED. Modify doors. Ramp access for DDA compliance Improve sustainability measures. |

APPENDIX 1- INVENTORY

Port Fairy Sackville Street



APPENDIX 1- INVENTORY

| | |
|------------------------------|--|
| Asset Name | Port Fairy Sackville Street |
| Address | Sackville St, Port Fairy VIC 3284 |
| Asset ID | BD162 |
| Facilities | Cubicles & extras |
| Male | 2 |
| Urinal | 1 |
| Female | 3 |
| Unisex | 1 |
| Accessible | 1 |
| Shower | 0 |
| Changeroom | 0 |
| Baby change | 1 |
| Hand dryers | 3 |
| Operational | |
| Open | 24 Hours |
| Tenure | Road Reserve |
| Cleaning frequency | 5 days incl Sundays |
| Cleaning duration | 20 mins |
| Condition (1-5) | 3.5 |
| Maintenance frequency | High |
| Usage | High |
| CPTED compliance | Partial |
| Access compliance | Yes |
| Comments/complaints | High – (28) |
| Comments | Destination toilet. Demolish. Construct new facility in alternate location. |

APPENDIX 1- INVENTORY

Port Fairy South Beach



APPENDIX 1- INVENTORY

| | |
|--------------------------------|--|
| Asset Name | Port Fairy South Beach |
| Address | Ocean Drive, Port Fairy VIC 3284 |
| Asset ID | BD174 |
| Facilities | Cubicles & extras |
| Male | 1 |
| Urinal | 1 |
| Female | 2 |
| Unisex | 1 |
| Accessible | 1 |
| Shower | 4 |
| Changeroom | 3 |
| Baby change | 0 |
| Hand dryers | 0 |
| Operational | |
| Open | 24 Hours |
| Tenure | Freehold |
| Cleaning frequency | 5 days incl Sunday |
| Cleaning duration | 20 mins |
| Condition (1-5) | 4.0 |
| Maintenance frequency | Medium |
| Usage | High |
| CPTED compliance | Partial |
| Access compliance | Yes |
| Comments/complaints | Low – (4) |
| Sustainability measures | Partial |
| Comments | Destination toilet. Roof renewed 2024. Modify entrance doors for improved CPTED. Improve sustainability measures. |

APPENDIX 1- INVENTORY

Woolsthorpe Public Toilets




APPENDIX 1- INVENTORY

| | |
|--------------------------------|--|
| Asset Name | Woolsthorpe Public Toilets |
| Address | Manifold St, Woolsthorpe VIC 3276 |
| Asset ID | BD373 |
| Facilities | Cubicles & extras |
| Male | 1 |
| Urinal | 1 |
| Female | 1 |
| Unisex | 1 |
| Accessible | 1 |
| Shower | 0 |
| Changeroom | 0 |
| Baby change | 0 |
| Hand dryers | 0 |
| Operational | |
| Open | 24 Hours |
| Tenure | Freehold |
| Cleaning frequency | Twice weekly Monday and Thursday |
| Cleaning duration | 20 mins |
| Condition (1-5) | 4.0 |
| Maintenance frequency | Low |
| Usage | Medium- high |
| CPTED compliance | Yes |
| Access compliance | Yes |
| Comments/complaints | High – (17) |
| Sustainability measures | No |
| Comments | Stop off toilet. Improve drainage- floods in wet weather. Improve sustainability measures - bore water. |

APPENDIX 1- INVENTORY

Woorndoo Recreation Reserve



APPENDIX 1- INVENTORY

| | |
|--------------------------------|---|
| Asset Name | Woorndoo Recreation Reserve |
| Address | Mortlake-Ararat Rd, Woorndoo VIC 3272 |
| Asset ID | BN496 |
| Facilities | Cubicles & extras |
| Male | 1 |
| Urinal | 1 |
| Female | 2 |
| Unisex | 1 |
| Accessible | 1 |
| Shower | 0 |
| Changeroom | 0 |
| Baby change | 1 |
| Hand dryers | 0 |
| Operational | |
| Open | 24 Hours |
| Tenure | Crown land |
| Cleaning frequency | Weekly - Friday |
| Cleaning duration | 20 mins |
| Condition (1-5) | 4.0 |
| Maintenance frequency | Low |
| Usage | Low |
| CPTED compliance | Yes |
| Access compliance | No |
| Comments/complaints | Low – (3) |
| Sustainability measures | No |
| Comments | Facility toilet. Difficult to access for general public on game days. Improve accessibility. Improve sustainability measures |

APPENDIX 1- INVENTORY

Yambuk Lake



APPENDIX 1- INVENTORY

| | |
|--------------------------------|--|
| Asset Name | Yambuk Lake |
| Address | Yambuk lake Rd, Yambuk VIC 3285 |
| Asset ID | BD190 |
| Facilities | Cubicles & extras |
| Male | 1 |
| Urinal | 1 |
| Female | 1 |
| Unisex | 1 |
| Accessible | 1 |
| Shower | 1 |
| Changeroom | 0 |
| Baby change | 0 |
| Hand dryers | 0 |
| Operational | |
| Open | 24 Hours |
| Tenure | Crown land |
| Cleaning frequency | Weekly - Thursdays |
| Cleaning duration | 20 mins |
| Condition (1-5) | 3.5 |
| Maintenance frequency | Low |
| Usage | Low - medium in summer |
| CPTED compliance | Partial- rear access concealed. Screening causes concealment. |
| Access compliance | No |
| Comments/complaints | Low – (1) |
| Sustainability measures | No |
| Comments | Facility toilet. Improve accessibility. Access via rear not suitable – redesign. Remove screens. Improve sustainability- bore water. Increase cleaning frequency in summer. |

APPENDIX 1- INVENTORY

Yambuk Riverside Park (Town)



APPENDIX 1- INVENTORY

| | |
|--------------------------------|--|
| Asset Name | Yambuk Riverside Park (Town) |
| Address | Princes Highway, Yambuk VIC 3285 |
| Asset ID | BD301 |
| Facilities | Cubicles & extras |
| Male | 0 |
| Urinal | 0 |
| Female | 0 |
| Unisex | 1 |
| Accessible | 1 |
| Shower | 0 |
| Changeroom | 0 |
| Baby change | 0 |
| Hand dryers | 1 |
| Operational | |
| Open | 24 Hours |
| Tenure | Road Reserve |
| Cleaning frequency | Twice weekly - Thursday and Sunday |
| Cleaning duration | 20 mins |
| Condition (1-5) | 3.5 |
| Maintenance frequency | Medium |
| Usage | High |
| CPTED compliance | Yes |
| Access compliance | Yes |
| Comments/complaints | High – (15) |
| Sustainability measures | Water tank |
| Comments | Stop off toilet. Improve sustainability measures. Consider a second unit. |

2.5 Immunisation update 2025

Directorate: Assests and Community

Report Author: Manager Community Services

Overview: A report to update councillors on Moyne Shire's Immunisation program.

Officer Recommendation

That Councillors note the information provided.

Background

In 2023 Moyne Shire advertised to tender from provision of immunisation service for the shire. Vitality Works was the successful applicant and commenced immunisation services in November 2023.

Services provided are very similar to that of the previous provider with Vitality Works continue to offer childhood immunisation across the shire at the following locations and frequencies.

- Koroit fortnightly sessions
- Port Fairy fortnightly sessions
- Younger Ross fortnightly sessions
- Mortlake monthly sessions

Vitality works also provide immunisations to Year 7 and 10 students at both Mortlake College and Hawkesdale College and annual flu vaccinations to Moyne Shire Council staff.

Strategic Link

Council Plan 2021-2025

3.2 - PEOPLE - Young People

Promote programs and services that enhance the wellbeing of children and young people, and improve their mental and physical health and resilience

3.3 - PEOPLE - Inclusion, Diversity and Respect

Ensure that Council and other service providers continue to understand and address issues facing vulnerable and isolated residents

Discussion

Immunisation Program Performance

In 2024, 429 of 480 eligible children attended a Moyne Shire Council immunisation clinic, achieving a 90% coverage rate.

In 2023, 436 of 502 eligible children were immunised, with an 87% coverage rate.

This reflects a 3% improvement in coverage year-on-year.

The total number of infants and children who attended Moyne Shire immunisation clinics across different locations:

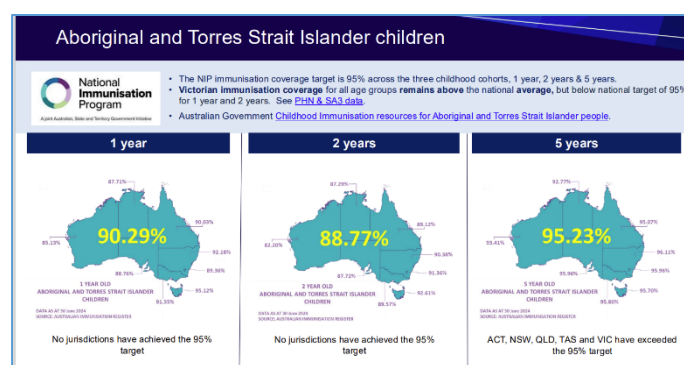
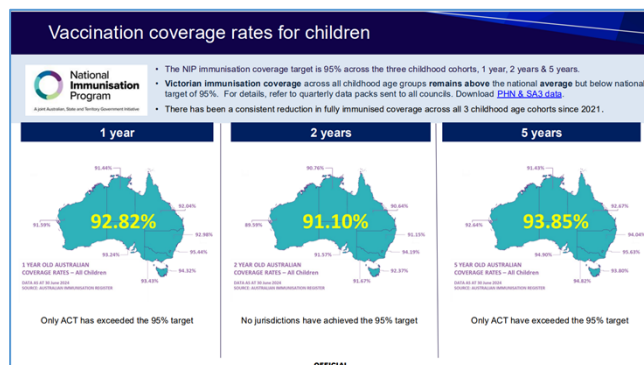
| Clinic Attendance Data | 2023 | 2024 |
|------------------------|------|------|
| Port Fairy | 125 | 151 |
| Mortlake | 40 | 47 |
| Koroit | 137 | 137 |
| Warrnambool | 134 | 94 |
| Total Attendance | 436 | 429 |

| Additional Data | | |
|--|----|----|
| Aboriginal and Torres Strait Islander (ATSI) children Immunised | 19 | 21 |
| High school students Immunised | 52 | 55 |
| Custom bookings (includes international families/ catch up schedule) | 36 | 47 |

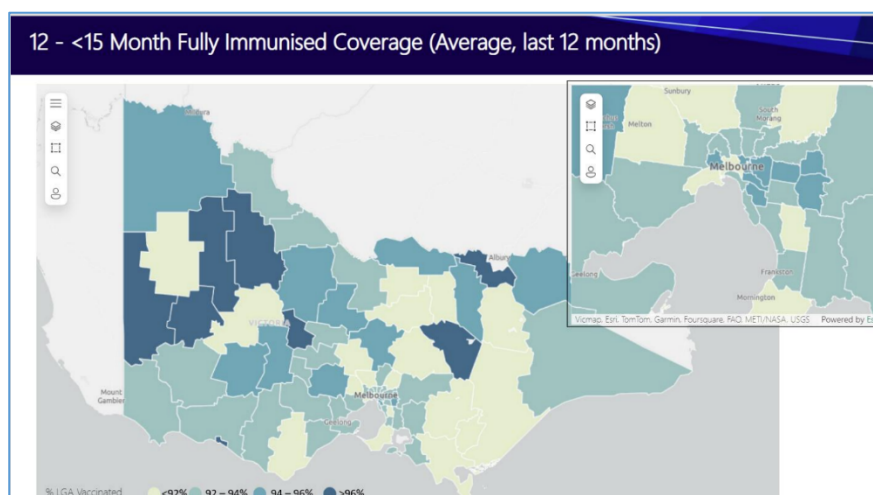
ATSI rates may look low however Moyne does not have a high ATSI birth rate.

The data below reflects national and state coverage rates. Notably, Moyne Shire's coverage rate includes all vaccinations administered across the region.

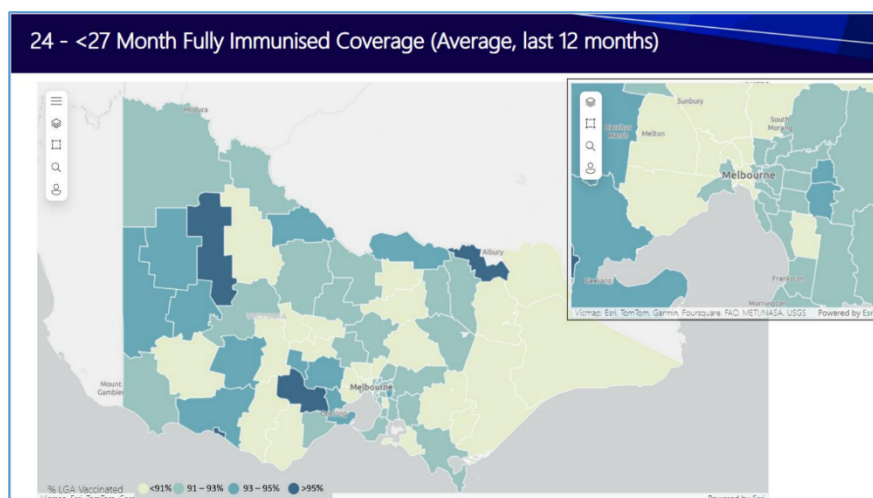
Council's current immunisation coverage stands at 90%.



National coverage rates. The NIP immunisation coverage target is 95% across the three childhood cohorts, 1 year, 2 years & 5 years. There has been a consistent reduction in fully immunised coverage across all 3 childhood age cohorts since 2021.



Statewide coverage for children 12 – under 15 months above and children 24 – under 27 months above.



The transition to Vitality Works has resulted in notable improvements in the immunisation program. One of the most significant benefits is the improved access for international families. Many international families have demonstrated a strong commitment to adhering to the Australian Immunisation Schedule, ensuring their children remain fully vaccinated. This has been supported by the structured processes introduced under the new model.

Parent engagement and feedback collection have also seen enhancements. Positive verbal feedback has been received regarding the professionalism of staff and the quality of services. Additionally, Vitality Works has introduced an online feedback survey via VITAVO, which is expected to provide valuable insights and further refine service delivery. This initiative will allow parents to share their experiences and suggest improvements, creating a more responsive and adaptive immunisation program.

The availability of multiple clinic locations has provided families with greater flexibility in scheduling and rescheduling appointments. With four clinics operating across the region, parents who find their original appointment inconvenient can opt for an alternative location, reducing the likelihood of missed vaccinations. This increased accessibility supports higher immunisation rates and ensures broader community coverage.

Another major improvement is in communication. Post-vaccination emails are now sent to families, providing detailed information about administered vaccines, potential side effects, and reminders for future appointments. This system ensures that parents receive crucial information, even if they forget details discussed during their clinic visit. The structured follow-up improves overall awareness and preparedness for subsequent vaccinations.

Despite these benefits, some challenges remain. One key issue is the difficulty some Aboriginal and Torres Strait Islander (ATSI) families face in adhering to immunisation schedules. Health and socio-economic barriers contribute to missed appointments, necessitating continuous follow-up to maintain immunisation coverage for these children. A targeted approach is required to support these families more effectively.

Another ongoing challenge is managing no-show appointments and communication barriers. Some parents experience difficulties when attempting to cancel or reschedule appointments via voicemail. In certain instances, they still receive reminder calls despite leaving a cancellation message. This highlights the need for a more efficient appointment management system to reduce confusion and improve service accessibility.

Consultation

Consultation was conducted with families, service providers, and other community stakeholders.

Further feedback gathered from families during the recent enrolment process has also informed this report.

Ongoing consultation will continue to ensure immunisation services remain aligned with community needs and expectations.

Financial Implications

There are no financial implications associated with this report.

Risk

Risk identified:

Risk: Impacts on Public Health and Safety

Risk Appetite: **Low**

Conclusion

The transition to contracted services through Vitality works has seen significant improvements to the Moyne Shire Immunisation program and strong immunisation numbers have been maintained.

Council's staff continue to work closely with Vitality Works to assist in addressing the issues identified within this report.

The Officers involved in reviewing this report, having made enquiries with the relevant members of staff, report that there are no conflicts of interest to be disclosed.

A Gender Impact Assessment was not applicable.

Attachments

| |
|-----|
| Nil |
|-----|

2.6 Early Years Central Enrolment Scheme Policy

Directorate: Assets & Community

Report Author: Manager- Community Services

Overview: To strengthen Moyne Shire Council's approach to early years education and care services a Central Registration and Enrolment Scheme (CRES) policy had been established. The policy provides a clear, equitable, and transparent system for the registration and enrolment of children in funded early childhood programs and aligns with Victorian Government guidelines.

Officer Recommendation

That Councillors endorses the Central Registration and Enrolment Scheme (CRES) Policy

Background

The Central Registration and Enrolment Scheme (CRES) is designed to streamline access to early childhood education by providing families with a single point of entry for multiple services within the local government area. This approach aims to enhance service accessibility, prioritise vulnerable families, and promote collaboration among early childhood services.

Council's responsibility includes adhering to government policies that guide priority access, funding eligibility, and enrolment processes. The implementation of the CRES Policy supports these objectives by standardising procedures and improving service delivery outcomes.

Strategic Link

Council Plan 2021-2025

1.3 - PLACE - Active and Connected Communities

Address accessibility and cultural barriers to public and community facilities, play, recreation and open space

3.2 - PEOPLE - Young People

Promote programs and services that enhance the wellbeing of children and young people, and improve their mental and physical health and resilience

Discussion

The CRES Policy outlines key procedures and responsibilities for early years staff, educators, parents, and other stakeholders. It establishes criteria for enrolment, prioritisation of access, and the allocation of kindergarten and childcare places.

Specific objectives include:

- Ensuring equitable access for all eligible children to two years of funded kindergarten.
- Adhering to legislative requirements, including the Family Assistance Act, National Quality Standards, and the No Jab No Play regulations.
- Supporting families by providing clear, concise information on registration and enrolment processes.

The policy also emphasises the importance of maintaining confidentiality, consistent communication, and ongoing community consultation to inform service delivery improvements.

Consultation

The development of this policy involved consultation with families, service providers, and other community stakeholders.

Further feedback gathered from families during the recent enrolment process has informed the final version of the policy.

Ongoing consultation will continue to ensure that the policy remains aligned with community needs and expectations.

Financial Implications

There are no financial implications associated with the endorsement of the policy.

Risk

Risk identified:

Failing to implement a centralised registration and enrolment system may result in reduced access for vulnerable families, inefficiencies in service allocation, and non-compliance with state and federal regulations.

Conclusion and next steps

Council endorsement of the policy will formalise Council's commitment to enhancing early years services, ensuring equitable access for families, and complying with legislative standards. Upon Council's endorsement, officers will circulate the revised policy to families and communicate updated information.

The Officers involved in reviewing this report, having made enquiries with the relevant members of staff, report that there are no conflicts of interest to be disclosed.

A Gender Impact Assessment was not applicable.

[Attachments](#)

- | |
|--|
| 1. Central Registration Enrolment Scheme CRES Policy Feb 2025 [2.6.1 - 17 pages] |
|--|



Central Registration and Enrolment Scheme (CRES) Policy and Procedures

| | | | | |
|--|---|---------------------------|----------------------------|--|
| Operational Policy & Procedures | Policy No: | | CS PFC 001 | |
| | Adopted by FMT: | | | |
| | Review Date: | | | |
| | Version No: | | 001 | |
| Policy/Procedure Owner: | Director Assets and Community | | | |
| | POLICY NAME | EARLY YEARS POLICY NUMBER | MSC POLICY (IF APPLICABLE) | |
| Related Policies: | Acceptance and Refusal of Authorisations Policy | CS CHS – 001 | | |
| | Child Safe Environment and Wellbeing | CS CHS - 006 | | |
| | Code of Conduct Policy | CS SA - 001 | | |
| | Complaints and Grievances Policy | CS LSM - 003 | | |
| | Dealing with Infectious Disease Policy | CS CHS - 007 | | |
| | Dealing with Medical Conditions | CS CHS - 008 | | |
| | Delivery and Collection of Children | CS CHS - 009 | | |
| | Fees Policy | CS LSM 001 | | |
| | Incident, Injury, Trauma and Illness | CS SHS - 016 | | |
| | Inclusion and Equity Policy | CS PE 002 | | |
| | Privacy and Confidentiality Policy | CS LMS 005 | | |

| | |
|-------------------------|---|
| External References: | <p>Australian Childhood Immunisation Register: www.humanservices.gov.au/customer/services/medicare/australian-childhood-immunisation-register</p> <p>Child Care Subsidy Child Care Subsidy - Services Australia</p> <p>Guide to the Education and Care Services National Law and the Education and Care Services National Regulations 2011: ACECQA</p> <p>Guide to the National Quality Standard: ACECQA</p> <p>Priority for allocating places in child care services: Priority of access policy in early childhood services vic.gov.au (www.vic.gov.au)</p> <p>Immunisation Immunisations for access to family assistance benefits and early childhood services Australian Government Department of Health and Aged Care</p> <p>No Jab No Play for early childhood education and care services health.vic.gov.au</p> <p>The Kindergarten Funding Guide (Victorian Department of Education): Kindergarten funding guide vic.gov.au (www.vic.gov.au)</p> <p>Family Assistance Law - Department of Education, Australian Government</p> |
|-------------------------|---|

1. PURPOSE

This policy outlines the criteria for placing children into funded early childhood education and care programs, as established by the Victorian State Government. These guidelines specify the requirements that councils and private providers must follow when delivering the service. The policy applies to both kindergarten and centre-based care placements and clarifies the responsibilities of those involved in the operation of the central enrolment system, including staff, educators, and families.

2. INTRODUCTION

In developing this policy, Council sought community and stakeholder feedback in the form of online surveys and face to face sessions with families and the wider community. This feedback was then assessed and where possible incorporated into the policy.

The objectives of the policy are to:

- Ensure all eligible children have access to two years of free kindergarten before commencing school.
- Provide and maintain a central registration and enrolment system which provides access for families to register for and secure a place for their children in kindergarten.
- Provide centre based care services and approved childcare services which abides by the Family Assistance Legislation Amendment Act 2017.
- Follow the State and Federal guidelines on priority of access to support the most vulnerable families in our communities with the services they most need.
- Undertake community consultation and involvement to inform Council policy on Kindergarten and Centre Based Care.

Legislation and standards

Relevant legislation and standards include but are not limited to:

- A New Tax System (Family Assistance) Act 1999
- *Charter of Human Rights and Responsibilities Act 2006* (Vic)
- *Children, Youth and Families Act 2005* (Vic)
- *Child Wellbeing and Safety Act 2005* (Vic)
- *Disability Discrimination Act 1992* (Cth)
- *Education and Care Services National Law Act 2010* (Vic)
- Education and Care Services National Regulations 2011: Regulations 160, 161, 162, 168, 177, 183
- *Equal Opportunity Act 2010* (Vic)
- *Family Assistance Legislation Amendment (Child Care Rebate) Act 2011* (Cth)
- National Quality Standard, Quality Area 6: Collaborative Partnerships with Families and Communities
- *Public Health and Wellbeing Act 2008* (Vic)
- *Public Health and Wellbeing Amendment (No Jab, No Play) Regulations 2015* (Vic)
- *Sex Discrimination Act 1984* (C'wealth)

The most current amendments to listed legislation can be found at:
Victorian Legislation – Victorian Law Today: www.legislation.vic.gov.au
Commonwealth Legislation – Federal Register of Legislation:
www.legislation.gov.au

3. SCOPE

This policy applies to the Approved Provider, Persons with Management and Control, Nominated Supervisor, Person in Day to Day Charge, educators, staff, students on placement, volunteers, volunteer parent committees, parents/guardians, children and

others attending the programs and activities of Moyne Shire Council Early Childhood Education and Care Services.

4. DEFINITIONS

Australian Immunisation Register (AIR) Immunisation History Statement

AIR is a national register administered by Medicare that records all vaccinations given in Australia, including to children.

Approved child care providers: providers that operate services that have Australian Government approval to receive Child Care Subsidy (refer to Definitions) on behalf of eligible parents/ guardians.

Child Care Safety Net: Targeted assistance to vulnerable and at-risk children and their families, as well as supporting child care services in disadvantaged communities to address barriers in accessing child care.

The Child Care Safety Net has three components:

- Additional Child Care Subsidy
- Community Child Care Fund
- Inclusion Support Program

Child Care Subsidy (CCS): A Commonwealth Government means tested subsidy to assist eligible families with the cost of child care. Payments are paid directly to approved child care providers (refer to *Definitions*). Further information can be found at: [Child Care Subsidy - Services Australia](#)

Children with additional needs: Children whose development or physical condition requires specialist support or children who may need additional support due to language, cultural or economic circumstances (refer to *Inclusion and Equity Policy*).

Complying Written Arrangement: a written arrangement between a child care provider and an individual to provide child care in return for fees. The arrangement includes certain required information.

Central Registration and Enrolment Scheme (CRES): CRES provides a single point for families to apply for multiple kindergarten services within a local government area, helping them secure a place that meets their needs and enabling funded kindergartens to work collaboratively with other services to engage vulnerable and disadvantaged families.

Central Registration System (CRS): Provides an equitable and transparent application and allocation process, enabling families to access local kindergarten services within a local government area.

Early Start Kindergarten (ESK): Early Start Kindergarten provides eligible children with 15 hours of free or low-cost kindergarten each week led by a qualified Victorian Institute of Teaching (VIT) registered teacher. ESK is available to children who are at least three years old by 30 April in the year they are enrolled to attend the program and are:

- from a refugee or asylum seeker background, or
- Aboriginal and/or Torres Strait Islander, or
- the family have had contact with child protection.

These children can also access free or low cost year-before-school kindergarten through the ESK Extension Grant regardless of whether they have accessed ESK in the previous year.

3 Year Old Kindergarten: is a universal early childhood program funded by the State Government for children in the year prior to commencing 4 year old kindergarten. To Enrol, children must turn 3 prior to 30 April in the year they commence and cannot commence attendance until they actually turn 3.

4 Year Old Kindergarten: (formerly known as preschool) is a universal early childhood program, funded by the State Government for children in the year prior to commencing primary school.

Second year of funded four-year-old kindergarten: second year eligibility may be considered when a child shows delays in key outcomes of learning and development.

Enrolment application: A process to apply for a place at the service

Enrolment Form: a form, which collects details regarding individual children. This form is to be completed prior to a child being offered a place and can be accessed via the Moyne Shire Council web site. This collection of documents which contains information on each child as required under the National Regulations (Regulations 160, 161, 162), and then becomes the **Enrolment Records**, post acceptance of a place, and are stored securely on site.

Fee: A charge for a place within a program at the service

Unfunded (full fee paying) kindergarten place: a place accessed by a child in a kindergarten program, where that child is ineligible to receive kindergarten funding e.g. the child has already accessed two years of funding before school and doesn't meet the criteria for a second year of funded four year old kindergarten

Priority of access: in instances where more eligible children apply for a place at a service than there are places available, the service must allocate places using the criteria outlined in the Funding Guides

Vacancy: A place in a program becomes vacant as a result of a child leaving the centre or is available because all places are not filled.

5. TRAINING REQUIREMENTS

Administration teams will require training and coaching in managing the central system and supporting families.

6. QUALITY RECORDS

| Record | Retention/Disposal Responsibility | Location |
|-------------------------------------|--|---|
| Enrolment form | As per Public Records Office Disposal Schedule | Moyne Shire Council Early Education and Care services |
| Health and wellbeing record - child | As per Public Records Office Disposal Schedule | |
| Medical records | As per Public Records Office Disposal Schedule | |

7. PROCEDURE OBJECTIVES

The procedures are divided into those specific to the kindergarten environment and those that apply to Centre Based Care. The objectives of both areas however remain consistent with the values of Moyne Shire Council.

Through these procedures Moyne Shire Council aims to:

- Engage respectfully with parents and guardians to learn about their family's culture, values and beliefs and priorities for their child's learning and wellbeing.
- be flexible and cater for unique family circumstances and needs where possible.
- support parents/guardians to meet the requirements for enrolment through the provision of clear concise information and communication.
- be transparent in the application of these processes.
- clarify allocation of places through consistent communication and information sharing
- maintain confidentiality in relation to all information gathered for enrolment.

8. PROCEDURE

The authorised person/persons with overall management responsibility are responsible for the service and approval of any changes to this policy after appropriate consultation.

The early years education and care leadership team (Education and Care Coordinator, Team Leaders and Nominated Supervisors) are responsible for:

- enacting the policy and responding to any queries that arise in relation to any aspect of the policy and ensuring the central enrolment system complies with relevant legislation, policy and procedure.

Early Years staff are responsible for:

- Distributing application forms to prospective parents / guardians and referring families to the Central Enrolments Officer as required and adhering to agreed protocols as per the Policy.
- Assisting families in completing the application process when needed.
- Communicating with the Central Enrolments Officer in a timely manner regarding any changes/concerns including specific needs of families and children.

Enrolment Staff are responsible for:

- the day-to-day implementation of this policy
- all administration of the Central Enrolment System, reporting to services, assisting families in completing the application process when needed and updating Management regarding the status of enrolments.
- Providing secure storage of documentation, as per Victorian Privacy Legislation.

Parent/guardians are responsible for:

- Completing the application process and providing all required document i.e. Child's proof of age, AIR immunisation history record or catch up schedule, current Concession / Veterans Affairs card or Visa.
- Ensuring all information provided is true and accurate at the time of submission, that enrolment staff are notified of any changes to status, preferences, contact details or other information as soon as possible.
- A new application is submitted for each child for each year of attendance e.g. 3 and 4 year old kindergarten, ESK, and Second year of 4 year old kindergarten, if applicable as well as centre based care. (An application needs to be completed to ensure all details are correct).

9. ATTACHMENTS

ATTACHMENT 1. Central Enrolment Procedures – Kindergarten

ATTACHMENT 2. General Enrolment Procedures – Centre Based Care

ATTACHMENT 3. Letter For Parents/Guardians Without Acceptable Immunisation Documentation

| Version Number | Details of change |
|--------------------|-------------------|
| OD001 version 2 | |

ATTACHMENT 1. CENTRAL ENROLMENT PROCEDURES – KINDERGARTEN

Kindergarten is funded and supported by the State Government in Victoria. The guidelines and eligibility that are utilised in the Moyne Shire Council services are consistent with those set and communicated by the State Government and this should be the source of clarification on guidelines for this procedure [Starting kindergarten | vic.gov.au](https://www.vic.gov.au/starting-kindergarten) (www.vic.gov.au)

Eligibility:

3-Year-Old Funded Kindergarten.

The following children are eligible for attendance in the funded 3 year old kindergarten program:

Children who are three years of age by the 30 April in the year of attendance and have not attended in the year before are eligible to attend funded 3 year old kindergarten.

Children must be three years of age prior to commencing in the 3 year old kindergarten program. They may enrol to attend in the year they turn 3 (if before 30 April) – and commence attendance once their third birthday has passed.

Please note under the National Quality Framework's (NQF) the educator to child ratio 11:1 for children three year of age is being used in most funded 3 Year Old and 4 Year Old Kindergarten programs. Families with children turning three years of age between February and April 30th in the year of attendance can apply and they will be offered a place. However, the child will be unable to commence in the program until they have had their third birthday.

You can use the starting age calculator to find out what year your child can start Three- and Four-Year-Old Kindergarten by entering their birth date. [Give your child the best start | Victorian Government \(www.vic.gov.au\)](https://www.vic.gov.au/give-your-child-the-best-start)

4-Year-Old Funded Kindergarten.

The following children are eligible for attendance in the funded 4 year old kindergarten program:

- Children who are four years of age by 30 April in the year of attendance and have not attended kindergarten the year prior
- Children who are eligible and approved for a second year of kindergarten by the regional office of the Department of Education (DE).
- Children turning six years of age in their year at kindergarten who have been granted an exemption from school entry age requirements by the regional office of the Department of Education and Training (DE).

- Children who are eligible under the Early Start Program (ESK) or have submitted a written request for early entrance to primary school to their regional office of the Department of Education and Training (DE)
- Children who attended 3 year old kindergarten in the previous year

Once a child has had a funded year of 3-year-old kindergarten, they will be expected to transition to 4-year-old kindergarten the following year and then onto school the next year. The only exception will be if the child has been recommended for a second year of 4-year-old kindergarten by an early childhood professional, as the child has at least two areas of developmental delay.

Families are therefore encouraged to:

- carefully consider the best time for their child to start kindergarten, as all children learn and develop in different ways.
- consult with relevant early childhood professionals for guidance.
- seek advice and reassurance about how the kindergarten program will support their child's learning and development.

Special considerations

Second year of funded 4-year-old kindergarten:

Children may be assessed as eligible for a second funded year of 4 year old kinder where there are delays in key outcomes of learning and development.

Early entry to 4 year old kindergarten:

May be appropriate for some gifted children, where families are seeking early entry to school. Early entry to kindergarten is no guarantee of early entry into school.

School exemption:

A child may be exempt from starting school if they turn 6 before or during their first funded year of kindergarten and there are special circumstances such as: the child's early education has been delayed due to chronic illness, they are a refugee, or recent arrival from a province where enrolment age is different to Victoria, or other such special circumstances.

Early Start Kindergarten:

Eligible children can access 15 hours of free kindergarten for 2 years before school.

Unfunded Kindergarten Places:

Are full fee-paying places accessed by children who are not able to access kindergarten funding. These places are allocated last in the enrolment process, must pay the full fee equivalent to the usually allocated funding, are not eligible for additional supports, and must if requested to do so, vacate their place for a higher priority child.

Registration and Enrolment Procedure

How do I get my child into kindergarten?

Getting your child into kindergarten is a simple four step process.

Step 1.

Prepare your documents

You will need to upload copies of the following documents:

- Immunisation History Statement from Australian Immunisation Record (AIR) (required)
- Child's birth certificate (required)
- Any current concession cards (if applicable)
- Court order (if applicable)
- Intervention order (if applicable)
- Medical management plans (if applicable)

Step 2.

Create an XAP account

Step 3

Complete enrolment form

Step 4

Complete other required forms

1. Complete the registration process

First, complete the registration process. You can use either:

- **an online registration form** [Kindergarten enrolments 2025 \(moyne.vic.gov.au\)](https://www.moyne.vic.gov.au/kindergarten-enrolments-2025), or
- **a paper registration form** by contacting enrolments@moyne.vic.gov.au or by calling (03) 5568 0516.

The form asks you for:

- contact details
- information about your child
- which kindergarten you would like your child to go to
- any circumstances that might give your child priority access to kindergarten.

You will need to provide copies of:

- **Child's proof of identity** such as your child's birth certificate, birth notice or passport (please speak to us if these are not available as a doctor's note and/or Medicare card and/or Immunisation History Statement may be used as proof of identity in some cases)
- **proof of immunisation** in the form of an Immunisation History Statement
- any **court orders** relevant to the child
- **proof of address** like a utilities bill, rental agreement or rates notice with your family name and address (this must be where your child lives most of the time)
- any **concession cards**
- any **evidence of Australian visas including ImmiCards**

- any **evidence of additional needs** such as documents from Family Support Services or a Maternal and Child Health nurse confirming high support needs and/or disability, or a letter from a doctor for complex medical needs
- proof **supporting employment** within Moyne by parent/guardians.
- Information supporting a sibling attending the kindergarten in the last 5 years
- any **medical management plans** relevant to the child

| Date | What happens? |
|---|---------------------------------------|
| July | Registrations open |
| August | Registrations close* |
| End of September | First round offers |
| Beginning of October | Acceptance of first round offers due |
| Mid-October | Second round offers |
| End of October | Acceptance of second round offers due |
| Weekly or when vacancies become available | Subsequent offers |

* Registrations will still be accepted after July but will only be considered after registrations received before 30 July. Priority applications will be accepted and prioritised at any time.

An offer of a Kindergarten place is confirmed by the provision of an up to date Immunisation record (AIR Immunisation History Statement), or confirmation that the child is eligible for a 16 week grace period. [Resources and templates - Immunisation enrolment toolkit \(health.vic.gov.au\)](https://www.health.vic.gov.au/immunisation/enrolment-toolkit)

Where a service offers more than one kindergarten group, consideration will be given to meeting individual needs.

Parents / guardians who do not wish to accept the offer of a place, or intend to withdraw their enrolment, will be requested to notify the Early Years Administration Team in writing as soon as possible.

Note: Places will not be allocated to children until any substantial debt owed by the family to Moyne Shire Council is paid, or a payment plan is agreed to between the family and council. (Refer to the Fees policy.)

How are kindergarten places allocated?

Moyne Shire Council allocates kindergarten places fairly.

When giving out places, Moyne Shire Council gives priority to children who meet the Department of Education and Training's Priority of Access Criteria.

These are children:

- are at risk of abuse or neglect, including children in Out-of-home care
- who are Aboriginal and/or Torres Strait Islander, or
- from asylum seeker and refugee families with an appropriate visa, or
- your family has had contact with child protection
- with additional needs
- who are eligible for the Kindergarten Fee Subsidy. For more information, visit <https://www.vic.gov.au/costs-kindergarten>

These children are given a place first to make sure they do not miss out on early childhood education. For more information on DE's Priority of Access Criteria, visit [Priority of access for early childhood education | Victorian Government \(www.vic.gov.au\)](#).

Children who meet our local priority criteria are given a place next:

- Children of families residing in Moyne Shire
- Children who attended the preferred kindergarten as a 3 year old enrolment now seeking 4 year old enrolment
- Children who have had siblings attend the preferred kindergarten in the last 5 years

For the rest of the children, a random ballot is used to give each child their highest available preference. There is no 'first in, first served' rule.

Can I still contact the kindergarten directly?

Yes, you can contact kindergartens you are interested in to ask questions or organise a visit. However, you cannot register with the kindergarten directly if it is participating in our CRES. Instead, kindergartens will tell you to use the Moyne Shire Council enrolment registration website or hard copy form.

How do I choose the right kindergarten for us?

Every child is different, so you should look for a kindergarten that works for you. We recommend visiting kindergartens you are interested in to see if they are the right fit. You should think about whether the session times, location and transport options suit you and your family.

PRIORITY OF ACCESS (AFTER KINDERGARTEN CARE – IF AVAILABLE)

Priority 1—a child at risk of serious abuse or neglect

Priority 2—a child of a single working parent,
---or couples/families with two working parents

Priority 3—any other child

Within these main categories, priority will also be given to the following children:

- *children in Aboriginal and Torres Strait Islander families*
- *children in families which include a person with a disability*
- *children in families with a non-English speaking background*
- *children in socially isolated families*
- *children of single parents.*

ATTACHMENT 2. GENERAL ENROLMENT PROCEDURES – CENTRE BASED CARE

ENROLMENT PROCEDURE

- Enrolments will be taken throughout the year subject to availability. If there are no placements available, the child will be placed on a waiting list. When a place becomes available the family will be considered against the priority of access and their requirements – an offer of placement will be made to the most suitable child from the waitlist. The family will be contacted by a Council Officer and enrolment will proceed.
 - Families are asked to specify requested attendance patterns on the Child Care Waitlist Application Form. Once placed and enrolment is confirmed, these will become the child's permanent days of attendance and payment will be required including absent days.
 - Casual bookings will be accepted from families currently enrolled subject to availability and charged in addition to regular booked days.
 - Annually in September / October places will be allocated according to the priority of access and the stated needs of the families (as best as practicable) for the following calendar year. Currently enrolled families will be contacted to confirm needs before consideration of waitlisted families against priority of access and available vacancies.
 - Once a place for a child has been confirmed, the family will need to:
 - Complete separate enrolment record **for** each child attending the service
- Provide the following information:
- child's name, address and details of any additional needs
 - information about themselves and any other parents, carers or guardians
 - details of the people who can pick up the child
 - child's birth certificate or other identity documents
 - details of any parenting orders or legal matters to do with the care or safety of the child (refer to Privacy and Confidentiality Policy)
 - the child's medical health and AIR Immunisation History Statement status.
 - should clearly identify any additional or specific needs of the child.
- Parent / guardian will create or access their Centrelink / Services Australia online account to lodge a Child Care Subsidy claim for each of their children
 - The service and parent / guardian will complete and sign a Complying Written Agreement (CWA - *refer to Definitions*), which includes:
 - The names and contact details of the approved provider and the parent/guardians(s)
 - the date the arrangement starts
 - the name and date of birth of the child (or children) if care will be provided on a routine basis and if so

- details about the days on which sessions of care will usually occur
- the usual start and end times for these sessions of care
- whether care will be on a casual or flexible basis (in addition to, or instead of, a routine basis)
- details of fees charged under the arrangement (providers can reference a fee schedule or information available on their website), which the parties understand may vary from time to time.
- additional information can be included to support the individual's understanding of their payment obligations.

IMMUNISATION – NO JAB NO PLAY

The Immunisation Statement is assessed as outlined in the Immunisation enrolment toolkit for early childhood education and care services by the person responsible for the enrolment process on behalf of the approved provider. [Resources and templates - Immunisation enrolment toolkit \(health.vic.gov.au\)](https://www.health.vic.gov.au/immunisation-enrolment-toolkit)

The person responsible for the enrolment process advises the parent/guardian in writing whether a confirmed place is offered, and the enrolment can proceed.

Parents/guardians who do not have an up to date AIR Immunisation History Statement and whose child is not eligible for the grace period cannot be offered a place and are referred to Australian Childhood Immunisation Register or to an immunisation provider (refer to Attachment 3).

CHILD CARE SUBSIDY ENROLMENT PROCESS

Enrolling children is a requirement under *Family Assistance Law* for all children who attend centre based care (or have an arrangement for care) regardless of their parent's or guardian's eligibility for Child Care Subsidy.

PRIORITY OF ACCESS

Enrolments for centre based care will be accepted according to the following 'Priority of Access' Guidelines

Priority 1

a child at risk of serious abuse or neglect

Priority 2

a child of a single parent who satisfies the work, training, study test under section 14 of the A New Tax System (Family Assistance) Act 1999, or

a child of parents who both satisfy, the work, training, study test under section 14 of the A New Tax System (Family Assistance) Act 1999

Priority 3—any other child.

Within these main categories, priority will also be given to the following children:

- Children in Aboriginal and Torres Strait Islander families
- Children in families which include a person with a disability
- Children in families which include an individual whose adjusted taxable income does not exceed the lower income threshold or who or whose partner are on income support
- Children in families with a non-English speaking background
- Children in socially isolated families
- Children of single parents.

Within these priorities, particularly priority 2, priority will be given to:

- Children of Moyne Shire Council educators / teachers, which results in a direct increase in the number of education and care places available at a service.
- Education and Care compliance-based roles which ensure regulatory requirements are maintained.
- Any child currently enrolled, who is due to progress to the next age group or has requested additional/alternative days.
- Siblings of a child already attending a centre-based care service (enrolled in the last 12 months not new enrolments)
- Residential proximity to the service (using Google maps)
- Children of families who reside or work in Moyne Shire

REQUIRING A CHILD TO VACATE A PLACE

Under the Priority of Access Guidelines, a child care service may require a Priority 3 child only to vacate a place to make room for a higher priority child. Families must have been notified of the following:

- advise given to the person liable for the payment of the child care fees, when the child first entered care, that the service followed this policy, and
- **at least 14 days notice of the requirement for the child to vacate the place.**

WAITLIST

Due to the unpredictable nature of childcare waitlists we are unable to guarantee that a place will be available when families require care, nor can we provide estimated times of when positions will be offered. Many factors influence the waitlist such as the days required, how many children leave the centre in a given period, individual family circumstances, flexibility of parents preferred days and priority of access guidelines.

Vacant positions will be filled according to the Priority of Access criteria above.

A place will not be offered to current families if fee accounts are in arrears or if there has been a history of non-fee payment or continual late fee payment.

When vacancies occur, and after Priority 1 and 2 have been assessed, places are offered to third priority applicants in order of the date that the application was received.

Families are not required to contact the service regarding their position on the waitlist unless their details require updating. Contact will be made with families should a position become available.

When a family is offered a position at a service, they will be given a maximum of 7 working days to accept the position. If no contact can be made or the offer is declined, the family will return to the waitlist and the vacancy will be offered to the next family on the list.

Waitlist applications for unborn babies will be accepted. Families are required to provide an estimated date of birth of the unborn child and confirm their child's birthdate to ensure they remain on the waitlist

ATTACHMENT 3. LETTER FOR PARENTS/GUARDIANS WITHOUT ACCEPTABLE IMMUNISATION DOCUMENTATION

[Insert date]

Dear [insert name]

Re: Enrolment at [Service Name] for [insert year]

I am contacting you regarding your tentative place for [insert child's name] at [Service Name] in the [insert 3 year old or 4 year old program] in [insert year].

Under the *Public Health and Wellbeing Act 2008* early childhood education and care services cannot enrol a child unless the parent/guardian has provided AIR Immunisation History Statement.

AIR Immunisation History Statement includes evidence that your child:

- is fully vaccinated for their age; or
- has been assessed by our service as being eligible for a 16 week grace period.

As we have not received acceptable immunisation documentation for [insert name of child] by the due date, and your child is not eligible for the 16 week grace period, we are unable to confirm a place at our service for [insert year] and your child's name has been removed from our list.

Immunisation programs are effective in reducing the risk of vaccine preventable diseases. Immunisation from an early age helps protect your child against serious childhood infections. Further information about immunisations for your child is available from:

- your doctor
- Moyne Shire Council Immunisation Service
- National Immunisation Information Line Tel. 1800 671 811
- Australian Immunisation Register:
<https://www.servicesaustralia.gov.au/individuals/services/medicare/australian-immunisation-register>
- Better Health Channel website: <https://www.betterhealth.vic.gov.au/no-jab-no-play>

Should you wish to re-apply for a place for [insert child's name], we are happy to accept a new enrolment application accompanied by AIR Immunisation History Statement. The new application would be considered in line with [Service Name]'s Enrolment and Orientation policy.

Yours sincerely

2.7 Chief Executive Officer Employment and Remuneration Advisory Committee

Directorate: Corporate & Governance Services

Report Author: Manager People & Culture

Overview: This report provides the confidential minutes of the Chief Executive Officer (CEO) Employment and Remuneration Advisory Committee to the Council for consideration.

Officer Recommendation

That Council notes the report and endorses the CEO Employment and Remuneration Advisory Committee confidential minutes of 4 March 2025.

Background

To implement the requirements of the Local Government Act 2020 the obligations regarding the CEO employment matters will be delivered through the CEO Employment and Remuneration Advisory Committee.

Strategic Link

Council Plan 2021-2025

5.1 - ORGANISATIONAL GOVERNANCE AND POLICY - Governance and Leadership
Ensure Council budgeting, financial, and resource planning reflects and delivers on Plan objectives and informed strategic management

Chief Executive Officer Employment and Remuneration Policy.

Discussion

The CEO Employment and Remuneration Advisory Committee met on the 4 March 2025 to discuss the CEO's performance over his first six-month in the role in relation to his Performance Management Plan and Key Performance Indicators (KPI's)

The CEO's Performance Management Plan/KPI's were reviewed for the next six months.

The confidential minutes form the attachment to this report.

Consultation

The CEO Employment and Remuneration Advisory Committee.

Financial Implications

Nil identified.

Risk

Risk identified: No Identified Risk

Conclusion

The CEO Employment and Remuneration Advisory Committee made up of all of Council met to undertake the six-month performance review and setting of the Performance Management Plan and KPI's for the Chief Executive Officer.

The Officers involved in reviewing this report, having made enquiries with the relevant members of staff, report that there are no conflicts of interest to be disclosed.

A Gender Impact Assessment was not applicable.

Attachments

Confidential Attachment

Reason for confidentiality - Local Government Act 2020, Section 3 - Personal information - Information which would result in the unreasonable disclosure of information about any person or their personal affairs if released

- | |
|---|
| 1. CONFIDENTIAL - Minutes CEO Employment Advisory Committee 4 March 2025 [2.7.1 - 4 pages] |
|---|

2.8 CEC, EDAC, MSQAV, PoPFDC & PoPFHLAC Membership Appointments

Directorate: Environment, Economy & Place

Report Author: Manager Environment and Energy/ Manager Development Services

Overview: This report presents nominations received for community representative positions on Council's Wind Farm Community Engagement Committees (CECs), Economic Development and Advisory Committee (EDAC), Mount Shadwell Quarry Advisory Committee, Port of Port Fairy Delegated Committee and Port of Port Fairy Historic Lifeboat Advisory Committee.

Officer Recommendation

That Council consider and endorse the following community representative candidates for appointment to Wind Farm Community Engagement Committees, Economic Development Advisory Committee, Port of Port Fairy Delegated Committee, Mount Shadwell Quarry Advisory Committee and Port of Port Fairy Historic Lifeboat Advisory Committee:

| Wind Farm CECs | Candidates |
|----------------|---|
| Ryan Corner | Wendy Bickley Anthony Smith |
| Dundonnell | Greg Grant Karen Blackmore Timothy Hill |
| Woolsthorpe | Simon Poynton Terri Barnes Glenn Britnell |
| Hexham | Mark Madden Rod Jubb Lyn Baker Leanne McDonald Mifsud Lucy Gubbins |
| Mt Fyans | Pam Walmsley Yvonne Thomas |
| Willatook | Graeme Keane Paul Lewis Ken Johnston |
| Mortlake South | Bruce Donaldson Lisa Allen Neil Blain |
| Hawkesdale | Anne Maree Huglin (Hawkesdale and District Development Action Committee representative) |

| | |
|--|--|
| | Peter Hennig |
| Economic Development Advisory Committee | Candidates |
| | Mark Gervis Michael Steel Jade Bourke Tim Clingan Fiona Castley Peter O'Keefe David Knight |
| Mt Shadwell Quarry Advisory Committee | Candidates |
| | Andrew Whitson Mark Rantall Rod Macleod Tim Clingan |
| Port of Port Fairy Delegated Committee | Candidates |
| | Dan Hoey Russell Allardice Peter O'Keefe Peter Ryan Craig Fox |
| Port Fairy Historic Lifeboat Advisory Committee | Candidates |
| | Colin May Ross Knudsen Peter Ryan Greg Walker |

Background

Wind Farm CECs

At its Ordinary Council Meeting held on 16 September 2024, Council resolved to facilitate and participate in wind farm Community Engagement Committees with a further review to be undertaken no later than two years' time. In accordance with each CEC Charter, all community representative positions were spilled at the end of the last Council term.

The main purpose of a CEC is to enhance the timely flow of information about the wind farm project between the community, the proponent, Council and other relevant stakeholders.

Economic Development and Advisory Committee (EDAC)

In September 2019 Moyne Shire Council adopted its Economic Development Strategy (EDS) 2019-2029 to outline priorities and initiatives to guide the economic growth and liveability of our shire.

The development of the EDS was assisted by a Project Control Group comprising a Councillor, CEO, Officers and 4-6 business/industry representatives. This group then became the Economic Development and Advisory Committee (EDAC).

This group provides local and geographically balanced input and diverse industry perspective to Council's long term economic vision and shorter-term Action Plan.

The Committee is advisory in purpose, has no authority to make decisions on behalf of Council and the committee meets quarterly.

Mt Shadwell Quarry Advisory Committee

The Mt Shadwell Quarry Advisory Committee has been established to provide a forum for regular consultation between quarry clients, contractors, staff, and management.

The function of the Committee is to provide a forum at which Committee members may raise any issues regarding the operations of the quarry and Council's strategic for this asset. Advice may be sought from the Committee to assist Council in decision making regarding operational and strategic matter.

The Committee may make recommendations for Council in regard to quarry operations.

Port of Port Fairy Delegated Committee (PoPFDC)

At its Ordinary Meeting of 25 August 2020, Council resolved that there be an established Delegated Committee for the Port of Port Fairy. The purpose of the Delegated Committee is to exercise Council's functions and powers and to perform Council's duties in relation to the management, operation and development of the Port of Port Fairy.

Powers and functions of the PoPFDC include:

- Change priorities and timing of items in the Business Plan in line with current circumstances and needs, providing the total budget is unchanged.
- Make policy and management decisions consistent with its purpose.
- Encourage public interest in and support for the use, development and management of the facilities.
- To review the existing facilities within the Port and keep them under review including the fees and charges.

Section 61 of the Local Government Act 2020 applies to a meeting of a delegated committee as does part 3 of the Council Governance Rules.

Port Fairy Historic Lifeboat Advisory Committee

The purpose of the Committee is to support the Port Fairy's maritime heritage and local tourism development by encouraging the display, conservation and demonstration of wooden boats, classic boats and artefacts relating to such vessels and associated maritime history. This includes providing advice to Council on the development and implementation of plans, policy, procedures and strategies to support the management and sustainable development of the Lifeboat Station and its assets.

[Strategic Link](#)

Council Plan 2021-2025 2.4 - ENVIRONMENT - Renewable Energy

The scale and size of renewable energy projects considers cumulative social, environmental and economic impacts

[Discussion](#)

Wind Farm Community Engagement Committees

Council received 23 nominations for its wind farm CECs.

Each CEC can have up to 6 community representatives, 2 proponent representatives and one Councillor (as Chair). All CEC Charters are the same – a copy is attached for information.

Appointment of community representatives to CECs should be made by Council having regard to a range of selection criteria including whether a candidate:

- Is a landholder within the vicinity of the respective wind farm site
- Has demonstrated involvement in local community networks and/or organisations
- Has agreed to proactively communicate information to and from the CEC regarding the wind farm project
- Has read and understood the CEC Charter.

Economic Development and Advisory Committee (EDAC)

Seven (7) applications were received from across the Shire, one from Koroit, three from Mortlake, and three from Port Fairy. The nominations are attached to this report, as is the current EDAC Charter.

All seven applicants supplied the relevant information and are deemed by Officers to be suitable representatives for EDAC. They provide a good balance of representation across the shire and consist of four previous members and three new applicants.

Mt Shadwell Quarry Advisory Committee

The structure of the Committee comprises of two Councillors, four Community Representatives, the Quarry Manager and the Quarry Supervisor/Representative.

Four applications were received for the Quarry Committee, three from former members and one from a new applicant with extensive relevant experience. The nominations are attached to this report, as is the current charter.

All four applicants supplied the relevant information and are deemed by Officers to be suitable representatives for the Mt Shadwell Quarry Advisory Committee.

Port of Port Fairy Delegated Committee (PoPFDC)

The Terms of Reference for the Port of Port Fairy Delegated Committee defines the membership as of two Councillors appointed by Council and six industry/community representatives.

To date only five nominations for the PoPFDC have been received, despite two rounds of advertising for the open positions. Whilst three former members have reapplied, three other former members have declined to renominate. Two new applicants have applied, with one being a well-regarded professional fishing industry representative.

It is the Officers view that all five submissions received are suitable applicants for the Port of Port Fairy Delegated Committee.

Furthermore, Officers recommend that the Committee be formed with these five applicants, and that a sixth Expression of Interest be pursued to bring the community representation of the PoPFDC to six representatives as currently prescribed. A quorum for the Committee is a whole number that is an absolute majority, which is the number of members that is greater than half the total number of members of the Delegated Committee.

Port Fairy Historic Lifeboat Advisory Committee (PFHLC)

The Committee comprises of one Councillor, one Port Fairy National Trust Representative, one Port Fairy Historical Society Member and four Community Representatives.

Three nominations were received from former members, and one from a new applicant. Officers have assessed all four community representative nominations as being suitable to form part of the PFHLC.

Consultation

Wind Farm CECs

Council advertised for CEC nominations throughout January and March 2025, via the Warrnambool Standard and social media posts.

Economic Development and Advisory Committee

Expressions of Interest for the Economic Development Advisory Committee opened for nominations on Thursday 12 December and closed on 14 February 2025.

Mt Shadwell Quarry Advisory Committee

Nominations for the Mt Shadwell Quarry Advisory Committee opened on 9 December 2024 and closed on 14 February 2025.

Port of Port Fairy Delegated Committee

Nominations for the Port of Port Fairy Delegated Committee opened on 9 December 2024 and closed on 14 February 2025.

Port Fairy Historic Lifeboat Advisory Committee

Nominations for the Port Fairy Historic Lifeboat Advisory Committee opened on 9 December 2024 and closed on 14 February 2025.

Financial Implications

Provided for within the 24/25 budget and managed within Council's existing resources.

Risk

No Risk Identified.

Conclusion and next steps

Once Council has made its decision regarding the appointment of community representatives to these Committees, officers will notify all candidates of the outcome and commence each committee's meeting schedule.

The Officers involved in reviewing this report, having made enquiries with the relevant members of staff, report that there are no conflicts of interest to be disclosed.

A Gender Impact Assessment was not applicable.

Attachments

Confidential Attachment

Reason for confidentiality - Local Government Act 2020, Section 3 - Personal information - Information which would result in the unreasonable disclosure of information about any person or their personal affairs if released

1. Charter - Woolsthorpe Wind Farm Community Engagement Committee [2.8.1 - 4 pages]
2. Charter - EDAC [2.8.2 - 2 pages]
3. Charter - Mt Shadwell Quarry Advisory Committee [2.8.3 - 2 pages]
4. Terms of Reference - PoPF [2.8.4 - 4 pages]
5. Terms of Reference - PFHLC [2.8.5 - 3 pages]
6. CONFIDENTIAL - CECs - Combined Nomination Forms [2.8.6 - 36 pages]
7. CONFIDENTIAL - EDAC - Combined Nomination Forms [2.8.7 - 11 pages]
8. CONFIDENTIAL - MSQAC - Combined Nomination Forms [2.8.8 - 4 pages]
9. CONFIDENTIAL - PoPF - Combined Nomination Forms [2.8.9 - 7 pages]
10. CONFIDENTIAL - PFHLC - Combined Nomination Forms [2.8.10 - 6 pages]

Woolsthorpe Wind Farm Community Engagement Committee Charter

Confirmed at Council Meeting 28 March 2023



Background

The Woolsthorpe Wind Farm Community Engagement Committee (CEC) was established by the Moyne Shire Council on 27 March 2012.

The CEC is an Advisory Committee of Council. An Advisory Committee provides an advisory or recommendatory role for Council, and does not have delegated decision-making authority.

Purpose of Committee

To enhance the timely flow of information about the Woolsthorpe Wind Farm between the community, the proponent, Council and other relevant stakeholders.

To establish productive working relationships between the wind farm proponent, community, Council and other stakeholders.

To assist in the resolution of issues that may arise during all stages of the Woolsthorpe Wind Farm.

Membership

a) Basis

- 1 Moyne Shire Councillor
- 6 Community Representatives
- 2 Proponent Representatives

Community Representatives can only hold a position on one CEC at a time.

A Councillor can be a member of up to 2 CECs at any one time.

Agency representatives with particular expertise may be invited to attend meetings where relevant, but they will not be regarded as members of the Committee.

Such invitations will be made by the Responsible Officer upon authorisation from the Chair.

b) Quorum

Half plus 1 of members, with 1 Councillor and at least one member from the proponent and the community required to be present.

c) Chairperson

The Chairperson of the Committee must be the Moyne Shire Councillor.

Woolsthorpe Wind Farm Community Engagement Committee Charter

Confirmed at Council Meeting 28 March 2023



d) Term of Appointment

Community representatives are appointed for four years, in line with the term of Council. Councillor representative may be changed via a decision of Council.

e) Code of Conduct

Committee members are expected to adhere to the CEC Code of Conduct (attached) at meetings and on other Committee business. Breaches of the Code can be reported using the process outlined in the Code.

Meeting Attendance

If a member fails to attend 3 consecutive Committee meetings without a reason as deemed satisfactory by the Committee, that member will forfeit their position on the Committee and Council will advertise the vacancy.

Committee Spokesperson

The Committee spokesperson is the Chair of the Committee.

Meeting Frequency

- Quarterly for projects from feasibility through to pre-construction stages.
- 6-weekly for projects under construction.
- 6-monthly for the first 2 years for operational projects.
- Or as required.

When the project has been operating for 3 years, the CEC may request that Council dissolve the Committee. Council will ultimately make this decision.

Meeting Procedure

a) Questions on Notice

Questions on Notice are to be submitted at least 7 days prior to a meeting, or deferred to the following meeting.

b) Agenda

The agenda and accompanying attachments for a CEC meeting will be distributed to members at least 3 business days before the meeting. The agenda and attachments should not be passed onto non members before the meeting.

Woolsthorpe Wind Farm Community Engagement Committee Charter

Confirmed at Council Meeting 28 March 2023



Agendas will contain a section for proponent, community representative and Council updates.

Items that have been finalised at a previous meeting will not be revisited at a subsequent meeting, unless new and relevant information emerges.

c) Voting

All items of business (including any business that results in the making of a Recommendation to Council) dealt with by the Committee must, wherever practicable, be determined by consensus. If, however, in respect of any item of business one or more Committee members require it, an item of business will only be deemed to have been dealt with by the Committee if a formal vote is taken.

If a formal vote is taken, the matter will be decided by the majority of votes of members who are present. In the event of a tied vote, the Chair will have the casting vote. The CEC is an advisory committee to Council therefore any recommendations are not binding on the Committee or Council. Any recommendation from the CEC will be referred to Council for decision.

d) Minutes

Minutes will contain a summary of the proceedings and any recommendations made for Council's consideration.

Complaints/permit compliance issues raised in meetings will be referred to the relevant complaints handling process.

Unconfirmed Minutes must be reviewed by the Chair before being distributed to the CEC, and confirmed at the following meeting.

Confirmed Minutes will be forwarded to the Moyne Shire Records Office and to each Committee member following every meeting.

Confirmed Minutes will be placed on the Council website following every meeting. The Council website will contain confirmed Minutes from the previous 12 months CEC meetings.

Recommendations are to be submitted to the following Ordinary Meeting of the Council.

Woolsthorpe Wind Farm Community Engagement Committee Charter

Confirmed at Council Meeting 28 March 2023




The Common Seal of **Moyne Shire Council**

was hereunto affixed this**3rd**..... day

of**April**..... 2023 in the presence of:

.....
Councillor

.....
Chief Executive Officer





Charter

Economic Development Advisory Committee

Charter confirmed at Council Meeting October 2019

Background

In September 2019 Moyne Shire Council adopted its Economic Development Strategy (EDS) 2019-2029 to outline priorities and initiatives to guide economic growth and liveability of our shire.

The development of the EDS was assisted by a Project Control Group comprising a Councillor, CEO, Officers and 4-6 business/industry representatives.

This group provided local and geographically balanced input and diverse industry perspective to Council's long term economic vision and shorter term Action Plan.

Purpose of Committee

1. To provide strategic business focus, industry perspective and geographically balanced input for the EDS and current actions.
2. To assist in monitoring results of the Action Plan on a quarterly basis.
3. To assist in the annual review of action plans.
4. To provide business perspective on broader economic development issues or opportunities.
5. To establish productive working relationships between Council and the business and industrial community.

Membership

a) Basis

Councillors (1 to serve as Chair)

1 CEO

1 Director Planning and Economic Development (in lieu Executive Manager Major Projects)

1 Economic Development Officer (Administrative Support)

4-6 business representatives

b) Quorum

Half plus 1 of members, with at least one member required from each stakeholder group, being Council and business representatives.

d) Term of Appointment

Term of current Action Plan, 2019-2024, or as determined by the Committee.

e) Roles and Responsibilities

Members

- Contribute proactively at Committee meetings by sharing information and ideas relevant to the success or betterment of the EDS and the Moyne economy
- Deliver nominated actions arising from meetings
- Liaise with colleagues and/or the business community on committee initiatives

Chairperson



Charter

Economic Development Advisory Committee

Charter confirmed at Council Meeting October 2019

- Must be a Moyne Shire Councillor
- Oversee all operations of the Committee
- Chair Committee meetings
- Approve meeting agendas

Administrative Support

- Arrange forward plan of meetings and distribute agendas
- Record and distribute meeting minutes
- Ensure documentation relevant to each meeting is provided to members
- Invite any visitors, guest speakers etc to meetings
- Undertake activities as agreed.

Meeting Frequency

Quarterly or as required.

Voting

All recommendations proposed by the Committee will be voted on, with the majority of votes determining whether the recommendation is carried or rescinded.

The Chair of the Committee will have the casting vote if there is a tied vote.

Accountability

Signed minutes to be forwarded to the Moyne Shire Records Office and to each Committee member following every meeting.

To submit any recommendations to the following Ordinary meeting of the Council.

The Common Seal of the Moyne Shire Council

was hereunto affixed thisday of 2019 in the presence of:

.....
Councillor

.....
Chief Executive Officer



Charter

Mount Shadwell Quarry Advisory Committee

Charter confirmed at Council Meeting 7 September 2021

Purpose of Committee

The function of the Committee is to provide a forum at which:

Committee members may raise any issues regarding the operations of the quarry and the direction Council is heading to develop the quarry.

Advice may be sought from the Committee to assist Council in decision making in regard to operational and strategic matters.

The Committee may make recommendations for Council in regard to quarry operations.

Council may report to the community regarding any matter in relation to the quarry.

Membership

a) Basis

2 Councillors

4 Community Representatives

The Quarry Manager

The Quarry Supervisor or Representative

b) Quorum

A quorum must consist of:

1 Councillor

2 Community Representatives Quarry Manager or representative

One other committee member

c) Chairperson

A Councillor shall be appointed Chairperson.

In the event that a Councillor is not available to chair the meeting, the quarry manager will assume the role of chairperson, however no motions can be moved as there will not be a quorum.

d) Term of Appointment

Term of Council.

Meeting Frequency

Minimum three times per annum.



Charter

Mount Shadwell Quarry Advisory Committee

Charter confirmed at Council Meeting 7 September 2021

Voting

All recommendations proposed by the committee will be voted on with the majority of votes determined if the recommendation is carried or rescinded.

The Chair of the Committee will have the casting vote if there is a tied vote.

Accountability

Minutes to be recorded in the Moyne Shire Records System following each meeting.

To submit any recommendations to the following Ordinary meeting of the Council.

Responsibilities

The Mount Shadwell Quarry Advisory Committee has been established to provide a forum for regular consultation between quarry clients, contractors, staff and management.


The Common Seal of the **Moyne Shire Council**

was hereunto affixed this seventh day

of September 2021 in the presence of:


.....

Councillor


.....


Chief Executive Officer





PORT OF PORT FAIRY DELEGATED COMMITTEE TERMS OF REFERENCE

25 August 2020



Delegated Committee for the Port of Port Fairy Terms of Reference

At its Ordinary Meeting of 25 August 2020, the Moyne Shire Council resolved that:

1. From the date of this resolution, there be established a Delegated Committee for the Port of Port Fairy.
2. The purposes of the Delegated Committee are those set out in the schedule to this resolution.
3. The members of the Delegated Committee are:
 - 3.1 two Councillors appointed by Council; and
 - 3.2 six industry/community representatives.
4. The Chairperson of the Committee is one of the two Councillors appointed by Council.
5. A quorum for the Committee is a whole number that is an absolute majority, which is the number of members that is greater than half the total number of members of the Delegated Committee.
6. All members of the Delegated Committee have voting rights on the Delegated Committee.
7. There be delegated to the members of the Delegated Committee the powers, duties and functions set out in the attached Instrument of Delegation (the Instrument).
8. The Instrument:
 - 8.1 comes into force immediately the common seal of Council is affixed to the Instrument; and
 - 8.2 remains in force until Council determines to vary or revoke it.
9. The powers, duties and functions conferred on the members of the Delegated Committee by the Instrument must be exercised in accordance with any guidelines or policies Council may from time to time adopt.
10. The Instrument be sealed.

SCHEDULE – Port of Port Fairy Delegated Committee

Purpose

To exercise Council's functions and powers and to perform Council's duties in relation to the management, operation and development of the Port of Port Fairy.

Powers and functions:

1. to incur expenditure in relation to the Port;
2. to charge priorities and timing of items in the Business Plan in line with current circumstances and needs, providing the total budget is unchanged;
3. to make policy and management decisions consistent with its purpose;
4. to encourage public interest in and support for the use, development and management of the facilities;
5. to make rules for regulating the use of and the changes applicable for such use and the conduct to be observed in the various components of the Port;
6. to carry out any research, investigation, survey or inquiry relative to the existing or proposed facilities within the Port;
7. to review the existing facilities within the Port and keep them under review including the fees and charges;
8. to resolve conflicts where these may occur between any parties using the Port;
9. to publicise and promote interest in the Port;
10. to monitor the approved budget and be responsible for its implementation;
11. to do all the things necessary or convenient to be done for or in connection with the performance of those functions, duties and powers.

Exceptions, conditions and limitations

The Committee is not authorised by this Instrument to:

1. enter into contracts, and to incur expenditure, for an amount which exceeds the approved budget;
2. exercise the powers which, by force section 11(2) of the Local Government Act 2020 cannot be delegated.



Mortlake Office
Jamieson Avenue
Mortlake VIC 3272
(03) 5558 7888

Port Fairy Office
Princes Street
Port Fairy VIC 3284
(03) 5568 0555

Postal Address
PO Box 51
PORT FAIRY VIC 3284


Vision

Moyne Shire will be a vibrant, liveable, and prosperous community.
People are diverse, resilient and feel happy and safe.

Purpose

To work responsibly with the community to provide opportunities,
respond to issues, look after assets, encourage investment and
empower communities to help themselves.

Local call number **1300 656 564**
SMS text number **0429 166 506**
Website **www.moyne.vic.gov.au**
Email **moyne@moyne.vic.gov.au**
Facebook **[@moyneshire](https://www.facebook.com/moyneshire)**
Twitter **[@moyne_shire](https://twitter.com/moyne_shire)**





Terms of Reference

Port Fairy Historic Lifeboat Advisory Committee

Charter confirmed at Council Meeting

Purpose of Committee

To support Port Fairy's maritime heritage and local tourism development by encouraging the display, conservation and demonstration of wooden boats, classic boats and artefacts relating to such vessels and associated maritime history. This will feature coordination of the Annual Wooden Boat Parade and the annual Battery Hill Canon Firing program

To provide advice on the conservation and care of the buildings and artefacts of the Port Fairy Historic Lifeboat Station, recognising the value of this collection for Australian maritime history.

Provide advice to Council on the development and implementation of plans, policy, procedures and strategies to support the management and sustainable development of the Lifeboat Station and its assets.

To advise Council on the need for and the development and implementation of annual business / development plan/s and their associated budgets.

To build local resident and visitor awareness and encourage participation in local heritage initiatives and activities

Membership

a) Basis

- 1 Councillor
- 1 Port Fairy National Trust Representative
- 1 Port Fairy Historical Society
- 4 Community Representatives

Nominations for applicants from the National Trust and Historical Society, shall be invited by letter from Council to appoint a representative member of their group.

Nominations for community representatives shall be called by public notice. Appointments will be recommended based on applicant's skill and experience relating to maritime heritage, tourism development and or in the conservation / maintenance / use of wooden boats, and or classic boats.

A position will be deemed to be vacant if a representative fails to attend for two consecutive meetings without notice of leave of absence.

b) Quorum

Four members, including a Councillor.



Terms of Reference

Port Fairy Historic Lifeboat Advisory Committee

Charter confirmed at Council Meeting

c) **Chairperson**

Chairperson will be an attending Councillor or in the absence of a Councillor, a Council officer.

d) **Term of Appointment**

Term of Council.

Meeting Frequency

Up to 4 meetings per annum.

Voting

All recommendations proposed by the committee will be voted on with the majority of votes determined if the recommendation is carried or rescinded.

The Chair of the Committee will have the casting vote if there is a tied vote.

Accountability

Signed Minutes to be forwarded to Moyne Shire Records Office following each meeting.

To table the minutes of Committee meetings at the following Ordinary meeting of the Council.

To submit any recommendations to the following Ordinary meeting of the Council.

To prepare an annual report which reflects an accurate statement of the performance and activities of the Lifeboat Station.

Council, as the responsible body for the operational and financial management of Historic Lifeboat Station, will provide the committee with recurrent profit and loss statements and progress reports on initiatives of the Committee.

Responsibilities

To advise Council on matters relevant to purpose of the Port Fairy Lifeboat Committee



Terms of Reference
Port Fairy Historic Lifeboat Advisory Committee
Charter confirmed at Council Meeting

The Common Seal of the **Moyne Shire Council**
was hereunto affixed this day
of 2021 in the presence of:

.....
Councillor

.....
Chief Executive Officer

2.9 Monthly Finance Report - February 2025

Directorate: Corporate & Governance Services

Report Author: Manager Finance & Property

Overview: The purpose of the report is to inform the Council of the financial performance and position of the Council. This section provides a snapshot of some key financial indicators of our financial performance as at the end of the reporting period. It focuses on monitoring our operating performance, capital expenditure progress and the ready availability of/access to cash resources. It also provides a forecast of the year-end result.

Officers Recommendation

That Council receive and note the Monthly Financial Report as at 28 February 2025.

Summary

The Income Statement result for the period ending February 2025 is favourable to YTD budget by \$0.75 million. Council had cash and investments at the end of February 2025 of \$18.23 million, and a forecast year-end balance of \$13.88 million, down from the adopted year end forecast of \$14.83 million. Capital works expenditure YTD totals \$14.07 million which is slightly behind the prior year comparative of \$14.70 million.

Discussion

The financial result for the period ended 28 February 2025 is a \$17.64 million surplus compared to the expected year to date Operating Surplus of \$16.89 million, a favourable result to YTD budget of \$0.75 million. Income of \$60.04 million is substantially in line with the budget forecast of \$60.35 million. Expenditure of \$42.39 million is favourable to budget by \$1.06 million.

The **underlying surplus** position is forecast to be \$0.11 million for the financial year. As previously reported to Council this result includes \$1.54 million of net expenditure for 2023-24 projects carried over to 2024-25, which will have had a timing difference affecting both financial years

The forecast year end cash position has reduced from \$14.83 million to \$13.88 million primarily due to the \$0.5 million additional cash required to fund the Hopkins Falls bridge works and the additional funds from the Mt Shadwell Quarry reserve to fund the purchase of two new loaders of \$1.24 million. Refer 2.4 Reconciliation of cash and reserves.

A summary of the operating result and underlying deficit are reflected in Table 1 and are also discussed in section 1.1 below.

1.1 Financial Position as at 28 February 2025

Table 1: Financial Position as at 28 February 2025

| | YTD Update Budget | YTD Actual Results | Variance from YTD Budget | Adopted Annual Budget | Revised Forecast Annual Result 31-Jan \$'000 | Revised Forecast Annual Result 28-Feb \$'000 | Variance from Previous Forecast Annual Result \$'000 | Variance from Full Year Adopted Budget \$'000 | Note |
|--|-------------------------|--------------------------|--------------------------------|-----------------------------|---|---|--|--|------|
| | \$'000 | \$'000 | \$'000 | \$'000 | \$'000 | \$'000 | \$'000 | \$'000 | |
| Operating | | | | | | | | | |
| Revenue | \$ 52,876 | \$52,676 | \$ (200) | \$ 63,277 | \$ 64,550 | \$ 64,550 | \$ (0) | \$ 1,272 | |
| Expenditure | \$ 43,463 | \$42,398 | \$ (1,065) | \$ 62,529 | \$ 64,539 | \$ 64,539 | \$ (0) | \$ 2,010 | |
| Underlying Surplus/(Deficit) | \$ 9,413 | \$10,278 | \$ 865 | \$ 748 | \$ 11 | \$ 11 | \$ (0) | \$ (737) | 1 |
| Capital | | | | | | | | | |
| Capital Grants & Contributions (non-recurrent) | \$ 7,478 | \$ 7,367 | \$ (111) | \$ 9,769 | \$ 13,573 | \$ 13,803 | \$ 230 | \$ 4,034 | 2 |
| <i>Carrying Amount of Assets Disposed</i> | \$ - | \$ - | \$ - | \$ 4,248 | \$ 4,248 | \$ 4,248 | \$ - | \$ - | |
| Operating Surplus/(Deficit) Result | \$ 16,891 | \$17,645 | \$ 754 | \$ 6,269 | \$ 9,336 | \$ 9,566 | \$ 230 | \$ 3,296 | |

A summary of the revised forecast results for the year ending June 2025 and year to date as at 31 January 2025 are set out in the notes following.

1. The full year variance from the adopted budget of (\$0.737 million) includes net carry over expenses from prior year of \$1.54 million. Adjusting for these prior year items would result in a full year underlying surplus of \$1.55 million.
2. Variance includes additional \$0.23 million income for Gipp Street bridge works from Wannon Water.

2.1 Operating result reconciliation as at 28 February 2025

The table below summarises the impact on the cash surplus accumulated over a number of years including YTD savings.

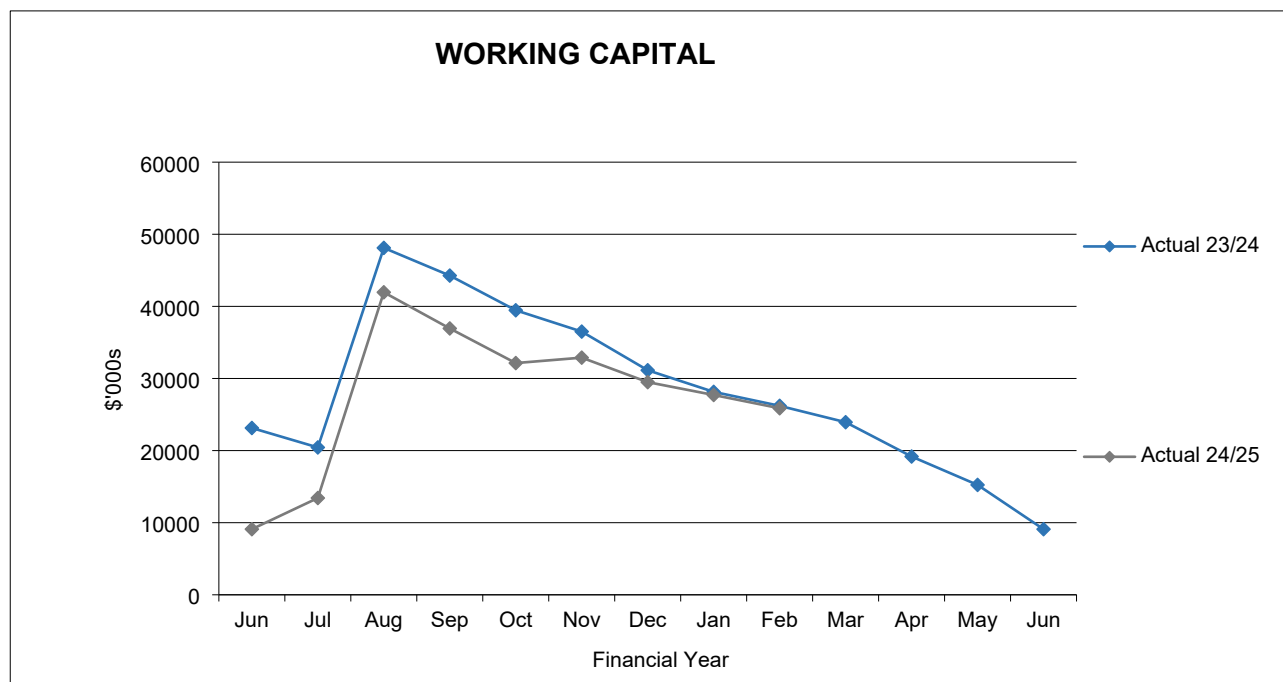
| | |
|--|------------------|
| Balance Cash Surplus/(Deficit) as at 31 January 2025 | 3,133,671 |
| Current variations funded by cash surplus (net) | 223,000 |
| Balance Cash Surplus/(Deficit) as at 28 February 2025 | 3,356,671 |

This excludes non-cash items and also budgeted capital works which have been identified to be carried forward.

The \$3.45 million is the net cash favourable budget variance accumulated over a number of years and which forms part of the Council's Equity of \$690.678 million.

2.2 Working Capital

It is essential that the Council ensure it has, at all times, sufficient liquid funds in order to meet its day-to-day obligations. The measure for meeting this requirement is our 'Working Capital'. This is the net difference between Current Assets and Current Liabilities, it is a favourable 3.41:1 (year to date).



Note: Total rates and charges income of \$27.4 million raised in August 2024

2.3 Investments

Details of current investments are shown in the following table:

| INVESTMENTS FEBRUARY 2025 | | | | | | |
|-------------------------------------|-------------------|--------------------------------|-------|-----------|-----------------|---------------|
| Investment | Amount | Rating (short term/ long term) | Rate | Term Mths | Investment Date | Maturity Date |
| CBA Business Online Saver | 4,000,000 | A1+/AA- | 4.30% | at Call | | at Call |
| Bank of Queensland | 1,000,000 | A2/BBB+ | 4.95% | 6 | 13/9/24 | 13/3/25 |
| ING | 1,000,000 | A1/A | 5.11% | 12 | 25/3/24 | 25/3/25 |
| Bank of Queensland | 1,000,000 | A2/BBB+ | 5.00% | 6 | 11/10/24 | 11/4/25 |
| NAB | 1,000,000 | A1+/AA- | 5.28% | 9 | 24/7/24 | 22/4/25 |
| Suncorp | 1,000,000 | A1/A+ | 5.44% | 10 | 10/7/24 | 6/5/25 |
| NAB | 2,000,000 | A1+/AA- | 4.95% | 8 | 26/9/24 | 27/5/25 |
| Suncorp | 2,000,000 | A1/A+ | 5.44% | 11 | 10/7/24 | 7/6/25 |
| NAB | 1,000,000 | A1+/AA- | 5.00% | 12 | 21/8/24 | 21/8/25 |
| NAB | 1,000,000 | A1+/AA- | 4.95% | 9 | 28/8/24 | 26/5/25 |
| Suncorp | 1,000,000 | A1/A+ | 5.09% | 12 | 31/10/24 | 31/10/25 |
| NAB | 1,000,000 | A1+/AA- | 5.08% | 12 | 25/11/24 | 25/11/25 |
| Sub Total | 17,000,000 | | | | | |
| Cash | 1,232,443 | | | | | |
| Total Cash & Investments | 18,232,443 | | | | | |
| Previous Month's Balance | 16,666,858 | | | | | |
| Movement | 1,565,585 | | | | | |

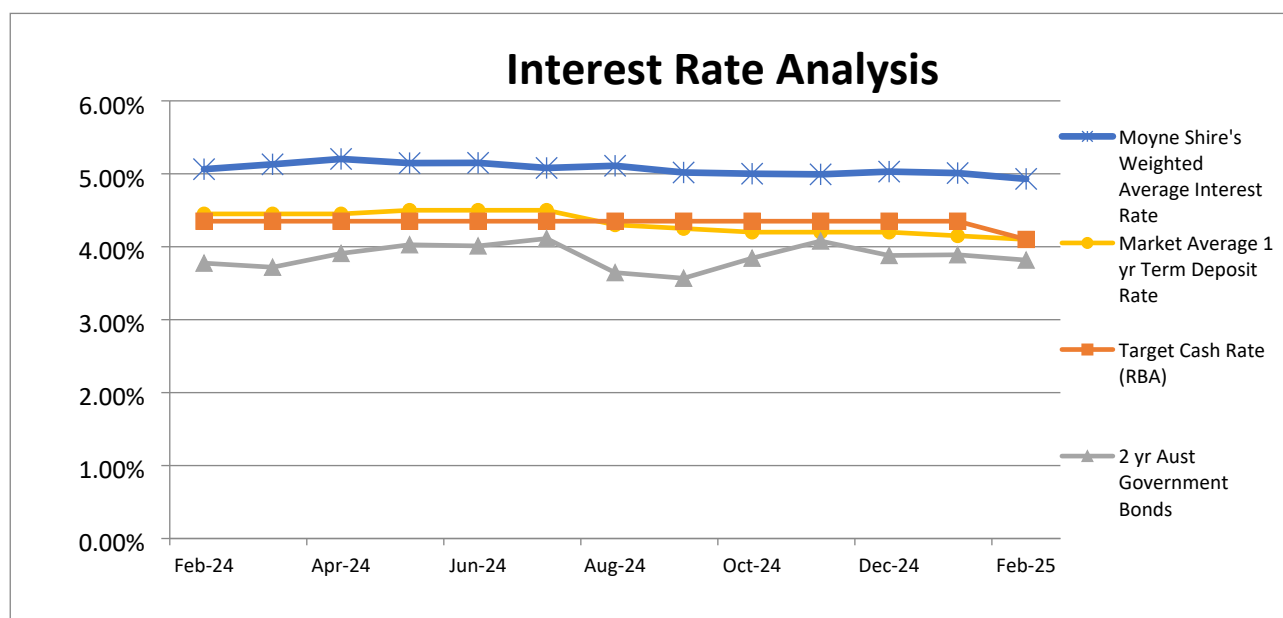
Refer **ATTACHMENT: Statement of Cashflows** for reconciliation of the cash movement.

Details of Council's Investment Policy Guidelines Vs Actual Holdings are provided in the following table:

* Policy for maximum percentage of funds with one financial institution & maximum term to maturity applies at the date an investment is made.

| Short Term Rating Standard & Poor's | Long Term Rating Standard & Poor's | Policy Guidelines | | | Actual Holdings | | |
|-------------------------------------|------------------------------------|--|--------------------------|---|---|---------------------------|------------------------------|
| | | Maximum Percentage of Total Funds with One Financial Institution | Maximum Term to Maturity | Maximum Percentage of Total Investments | Percentage of Total Funds with One Financial Institution* | Maximum Term to Maturity* | Percent of Total Investments |
| A1+ | AAA to AA- | 50% | 3 years | 100% | 35% | 1 year | 59% |
| A1 | A+ to A- | 30% | 1 year | 60% | 24% | 1 year | 29% |
| A2 | BBB+ to BBB- | 10% | 6 months | 20% | 12% | 6 months | 12% |

Comparison of monthly weighted average interest rate returned by Council's investments with the Reserve Bank of Australia Target Cash Rate, the yield on the Australian Government 2-year bonds and the average 1-year term deposit rate with the five major banks.



The differential between the Moyne weighted average interest rate and the market average one year term deposit rate would equate to an additional \$151k interest over a 12-month period, using the investment balance as at 28 February 2025.

2.4 Reconciliation of Cash and Reserves

| Reconciliation of cash and reserves | Actual Balance Jun-24 \$'000 | Adopted Budget Jun-25 \$'000 | Update Budget Jun-25 \$'000 |
|--|---------------------------------------|---------------------------------------|--------------------------------------|
| (A) Total cash and investments | 14,221 | 14,829 | 13,878 |
| (B) Statutory and discretionary reserves | | | |
| Statutory reserves | | | |
| - Heritage reserve | 109 | 109 | 109 |
| - Subdivision reserve | 506 | 306 | 56 |
| Sub-total statutory reserves | 615 | 414 | 165 |
| Discretionary reserves | | | |
| - Caravan Parks | 1,202 | 750 | 995 |
| - Quarry | 3,781 | 3,766 | 2,798 |
| - Southcombe Park Stadium | 7 | 7 | 7 |
| - Waste Facilities | 5,047 | 4,939 | 5,035 |
| - Infrastructure reserve | 500 | 500 | - |
| Sub-total discretionary reserves | 10,538 | 9,962 | 8,835 |
| (B) Total statutory and discretionary reserves | 11,153 | 10,377 | 9,000 |
| (A-B) Balance unrestricted cash and investments | 3,068 | 4,452 | 4,878 |

Notes

Statutory reserves (\$0.16 million) – Heritage and Subdivision

These funds must be applied for specified statutory purposes in accordance with various legislative and contractual requirements. Whilst these funds earn interest revenues for Council, they are not available for other purposes.

Discretionary reserves (\$8.83 million)

These funds are available for whatever purpose Council decides is their best use. In this case Council has made decisions regarding the future use of these funds and unless there is a Council resolution these funds should be used for those earmarked purposes.

2.5 Overdue Debtors

The table below shows arrears i.e. the overdue rates balance with comparatives as at the same period in the previous financial year. An increase in outstanding rates is reflective of the current economic climate. The February 2025 rate arrears comparative to previous year has increased 19% down from, 24% in the previous period. Letters were mailed on the 4th of November 2024 to accounts registering no receipts since 31 March 2024 and balances over \$500 requesting payment of outstanding rates or contacting Council to make a payment arrangement by the 30 November 2024. For ratepayers that have not responded to this request, these rate arrear accounts have been forwarded to Councils debt collection agency.

| Outstanding rates | February 2024 \$ | January 2025 \$ | February 2025 \$ |
|-------------------------------|---------------------|--------------------|---------------------|
| Rates arrears | | | |
| Debt Collection | 448,239 | 937,361 | 877,297 |
| Exhausted Collection Process | 92,734 | 101,103 | 101,250 |
| Balance Remaining Under \$500 | 24,647 | 46,195 | 42,608 |
| No Arrangement | 735,874 | 226,095 | 184,965 |
| Payment by Arrangement | | 356,330 | 341,608 |
| Total rates arrears | 1,301,494 | 1,667,083 | 1,547,728 |

The table below shows the total value of overdue general debtors that are past 90 days due as at the end of the current reporting period and the previous reporting period.

| GENERAL DEBTORS - OVER 90 DAYS | February 2024 \$ | January 2025 \$ | February 2025 \$ |
|--------------------------------|---------------------|--------------------|---------------------|
| Child Care and Kindergarten | 17,168 | 17,831 | 16,529 |
| Home Care | 20,579 | 13,276 | 14,000 |
| Port | 10,492 | 14,478 | 14,134 |
| Quarry | 4,361 | 12,267 | 12,849 |
| Sundry Debtors | 14,584 | 21,773 | 21,515 |
| Waste | 8,656 | 780 | 780 |
| Planning | 2,721 | 9,177 | 7,729 |
| Building | 6,039 | 13,853 | 14,922 |
| Fire Hazard | 408 | 5,467 | 5,467 |
| Animals | 3,270 | 6,082 | - |
| Infringements | 160 | 10,692 | 11,383 |
| Health / Septics | | 1,568 | 8,305 |
| Total | 88,438 | 127,246 | 127,611 |

2.6 Detailed Financial Statements for 28 February 2025

The detailed Financial Statements for the period ended 28 February 2025 are included as Appendix A.

These include:

- Income Statement
- Balance Sheet
- Statement of Cash Flows
- Summary of Budget Variations
- Income Statement by Operating Program
- Capital Works Summary

2.7 Progress on Key Indicators

Progress on key indicators is shown in the following table:

| Indicator | 2024-25 | | | |
|--------------------------------|---------------------------|--------------------------|-----------------------|-------|
| | Adopted Budget \$'000s | Update Budget \$'000s | YTD Actual \$'000s | Notes |
| Operating Surplus / (Deficit) | \$6,269 | \$9,566 | \$17,645 | 1 |
| Underlying Surplus / (Deficit) | \$748 | \$11 | \$10,278 | 1 |
| Cash from Operations | \$26,866 | \$33,334 | \$17,900 | |
| Liquidity Ratio | 1.76:1 | 1.65:1 | 3.31:1 | 2 |
| Cash and investments | \$14,829 | \$13,878 | \$18,232 | |
| Reserve funds | \$10,377 | \$9,000 | N/A | 3 |
| Rates outstanding | \$1,184 | \$1,393 | \$9,470 | |
| Debtors Other outstanding | \$2,500 | \$2,500 | \$8,616 | 4 |
| Borrowings outstanding | - | - | - | |
| Depreciation | \$17,022 | \$17,022 | \$11,349 | |
| Capital expenditure | \$27,890 | \$34,392 | \$14,076 | |
| Net worth | \$676,958 | \$682,602 | \$690,679 | |

1. Total rates and charges income of \$27.4 million raised in August 2024, with instalment dates of September, November, February & May.
2. Liquidity Ratio December YTD of 3.3:1 is on trend with previous year (23/24 Jan YTD 3.6:1).
3. Reserve funds calculated at year end.
4. Includes Fire Services Levy of \$1.9 million

1.8 Capital Works and Projects Monitoring Report

The detailed Capital Works Monitoring Report is included as Appendix B.

The Officers involved in reviewing this report, having made enquiries with the relevant members of staff, report that there are no conflicts of interest to be disclosed.

A Gender Impact Assessment was not undertaken. The policy, program or service was deemed to not have a direct and significant impact on the public.

Attachments

- | | |
|----|--|
| 1. | Monthly Financial Performance Report - February 2025 APPENDIX A [2.9.1 - 8 pages] |
| 2. | Monthly Financial Performance Report - February 2025 APPENDIX B [2.9.2 - 13 pages] |
| 3. | Monthly Financial Performance Report - February 2025 APPENDIX C [2.9.3 - 1 page] |

3 Councillors' Items

3.1 Mayor and Councillor Activities

Overview: The report provides information to Council in regard to the Councillors' attendance at briefings, forum and other meetings, between 15 February and 14 March 2025.

Mayor Activities

| Date | Location | Meeting / Event |
|----------------|-------------|---|
| 16 February | Port Fairy | Port Fairy Marathon and community running festival |
| 17 February | Darlington | Salt Creek Scholarship Presentation |
| 18-19 February | Port Fairy | 2-day Council Plan Workshop |
| 20 February | Port Fairy | Film screening: Rising Up |
| 24 February | Warrnambool | South West Showcase Dairy Innovation |
| 25 February | Mortlake | Ordinary Council Meeting |
| 25 February | Port Fairy | Dinner – Hosting Japanese Business Delegation |
| 28 February | Port Fairy | Meeting with Jacinta Ermacora, Member for Western Victoria |
| 28 February | Port Fairy | International Women's Day (IWD) Celebration |
| 4 March | Warrnambool | International Women's Day event |
| 4 March | Port Fairy | Councillor Workshop |
| 5 March | Port Fairy | International Women's Day event |
| 6 March | Warrnambool | 2025 RDA Barwon South West Local Government Induction Session Tour of Hycel Technology Hub |
| 6 March | Port Fairy | Inspiring Women at Work – IWD Celebrations |
| 7 March | Port Fairy | Port Fairy Folk Festival - site tour |
| 7 March | Port Fairy | Welcome Event at Port Fairy Folk Festival 2025 |
| 11 March | Port Fairy | Councillor Workshop |
| 12 March | Port Fairy | Audit and Risk Advisory committee meeting |

Councillor Activities

| Date | Location | Meeting / Event |
|----------------|-----------------------------|---|
| 15 February | Port Fairy | Presentation of the 'Borough Cup' Ocean Racing Club of Victoria, Queenscliff to Port Fairy race |
| 16 February | Port Fairy | Port Fairy Marathon and community running festival |
| 16 February | Crossley | St Brigid's Musical Matinee |
| 18-19 February | Port Fairy | 2-day Council Plan Workshop |
| 19 February | Port Fairy | Film screening: Rising Up |
| 19 February | Darlington | Darlington Community Committee Meetings |
| 20 February | On-line | Timber Towns Victoria Committee meeting |
| 24 February | Warrnambool | South West Showcase Dairy Innovation |
| 25 February | Mortlake | Ordinary Council Meeting |
| 25 February | Port Fairy | Dinner – Hosting Japanese Business Delegation |
| 28 February | Port Fairy | International Women's Day (IWD) Celebration |
| 4 March | Port Fairy | Councillor Workshop |
| 5 March | Broadwater | Broadwater Community Reserve AGM |
| 6 March | Warrnambool | 2025 RDA Barwon South West Local Government Induction Session Tour of Hycel Technology Hub |
| 7 March | Port Fairy | Port Fairy Folk Festival - site tour |
| 7 March | Port Fairy | Welcome Event at Port Fairy Folk Festival 2025 |
| 11 March | Port Fairy | Councillor Workshop |
| 12 March | Port Fairy | Audit and Risk Advisory committee meeting |
| 14 March | Childers Cove Nullawarre | Community visit and tour of roads |

3.2 Councillor Notice of Motion

Overview: A Councillor may lodge a notice of motion on any matter the Councillor wants to be considered.

No Councillor Notice of Motion has been received for this meeting Agenda.

3.3 General Matters

Overview: General Matters gives Councillors the opportunity to report on positive and good news items from around the Shire.

3.4 Urgent Business

Overview: A Councillor may raise an urgent matter for consideration at a Council Meeting if the Councillors considers that the matter is extremely urgent and it was not possible for the matter to have been included in the agenda notice for the meeting.

4 CEO Meeting Schedule

Overview: This report provides information to Council regarding the CEO's meeting schedules between 21 February and 13 March 2025.

Meeting Schedule

| Date | Location | Meeting / Event |
|-------------|-----------------|--|
| 22 February | Koroit | Koroit Agricultural Show |
| 24 February | Warrnambool | Southwest Showcase of Dairy Innovation |
| 25 February | Port Fairy | Hosting Japanese Delegation - Japanese Consul General to Victoria, Consul for Economic Affairs and Roma Britnell MP. |
| 26 February | Warrnambool | South West Councils ICT Alliance JVGC (Coastal Connect) monthly meeting |
| 27 February | Mortlake | Coastal Connect Event - 2025 Kick Off |
| 28 February | Warrnambool | Great South Coast Integrated Water Management Forum |
| 28 February | Warrnambool | Meeting with Midfield Group Executive Team |
| 28 February | Port Fairy | Meeting with Jacinta Ermacora MP |
| 28 February | Port Fairy | International Women's Day Celebration |
| 5 March | Warrnambool | Networking Dinner – Regional Development Australia (RDA) Barwon Southwest |
| 6 March | Warrnambool | 2025 Regional Development Australia Barwon South West Local Government Induction Session |
| 6 March | Warrnambool | Tour - Hycel Technology Hub Deakin University Warrnambool |
| 6 March | Warrnambool | Great South Coast Regional Partnership meeting |
| 7 March | Port Fairy | Tour – Port Fairy Folk Festival |
| 12 March | Port Fairy | Audit and Risk Committee Meeting |
| 13 March | Virtual Meeting | Recycling Victoria Local Government Forum |
| 13 March | Port Fairy | Commerce Moyne & Moyne Economic Development Team Workshop |

5 CEO Activities Report

Overview: CEO Activities Report – 25 March 2025

Attachments

- | |
|--|
| 1. 2025-03-25 CEO Activities Report [5.1.1 - 44 pages] |
|--|



CEO Activities Report

25 March 2025

For public distribution

Message from the CEO

Council has made representations to the State Government about the proposed Emergency Services and Volunteers Fund Levy. A motion has been raised that makes clear our concerns to the levy, and seeks reconsideration to ensure rural communities are not disproportionately burdened.

Good progress is being made on the sealed road rehabilitation program, with works currently underway at Kirkstall (50% complete), Allansford-Wangoom Rd (75%) and Hopkins Falls Rd (40%).

The 2024-25 road reseal program is currently 70% completed. Site assessments have commenced for next year's program. A full list of the roads included in this year's program can be found on Engage Moyne.

The Road Management Plan and Register of Public Roads has been updated, ensuring we meet a regulatory requirement to update the plan after an election. The plan provides a structure for Council to monitor road priorities, and meet road users' needs for the 2,746km of roads we manage.

We are awaiting the outcome of our funding application for replacement of the Gipps Street Bridge. Our advocacy efforts have included engagement with Federal and State members and candidates.

The Early Years Central Enrolment Policy provides a systematic, commonsense approach to enrolments, and was developed in consultation with families, service providers and other community stakeholders. It supports families by providing clear, concise information on registration and enrolment processes.

I'd like to thank all those who have volunteered to join various committees including those for wind farm community engagement, Economic Development Advisory Committee, Port of Port Fairy, Port Fairy Historic Lifeboat and Mt Shadwell Quarry. Their contributions are of service to Council and our communities and are greatly appreciated.

An update on immunisation reports on this important service offered in Koroit, Mortlake, Port Fairy and Warrnambool. Pleasingly the percentage of eligible children immunised in 2024 increased to 90%, compared to 87% for 2023.

Key projects including Port Fairy Skate & Play, East Beach upgrades and Gardens Reserve Pavilion upgrade are currently underway. Each project is on track to meet the 30 June 2025 deadline for completion.

Officers are working on planning for the Koroit Township Renewal project following the successful Federal Government grant. A works plan will be developed once the funding agreement is in place.

Finally, I'd like to acknowledge all the work done at the Budj Bim fires by emergency services including local CFA brigades, Incident Control Centre and our own Emergency Management staff.

Regards,

Mark Eversteyn

Chief Executive Officer

2 Communications Update

Communications Update

Dates: 18 February 2025 – 14 March 2025

Media releases Issued:

- Childcare provider commencing in Garvoc
- Celebrating Inspiring Women for International Womens Day
- Report highlights Council's management of assets
- Big summer at Moyne caravan parks
- Ocean Drive update February 2025
- New strategy aims to make region a better place for young people

Media responses/contact:

- Garvoc childcare centre (The Standard)
- Koroit street trees (Fitzmedia)
- Codrington wind farm decommissioning (The Age)
- Mortlake Market Square landscape design (Mortlake Dispatch)
- Unpaid rates (Herald-Sun)
- Emergency services and volunteers fund levy (The Standard)
- Housing targets (The Standard)
- Ocean Drive (The Standard, ABC Radio)
- State of assets report (WD News)
- Moyne caravan parks (Warrnambool Weekly)

Media Monitoring:

There were 72 mentions across print, web and radio for the period, up 26% on the previous period. Topics included Dan Tehan commitment to Port Fairy sports hub, Street Fair, multi-story developments, childcare advocacy, Ocean Drive, fire services levy, caravan parks, state of assets report, renewable energy, Environment and Sustainability Strategy, Tarrone BESS, Inspiring Women of Moyne awards, housing targets, Youth Strategy, Bamstone buffer zone, Koroit Township renewal, Salt Creek scholarship, Garvoc childcare centre, Codrington wind farm, Moyne Destination Action Plan, Goomfest cancellation, DC Farran Oval changerooms.

Website

| Top Searches (last 30 days) | Most Viewed Pages (last 30 days) |
|-----------------------------|--|
| Jobs (14 searches) | Employment (938 views) |
| PL25/010 (4) | Kerbside collection dates (916) |
| Budget (4) | Contact Us (698) |
| Events (3) | Griffiths Island (321) |
| Permit (3) | Advertised Planning Applications (275) |
| Tenders (3) | Waste and Recycling (235) |
| Mayor (2) | Your Council (233) |

Social media (last 28 days)

| Platform | Fans/followers | Reach |
|-----------|----------------|--------|
| Facebook | 7,904 (+45) | 30,820 |
| Instagram | 1,874 (+15) | 1,728 |

Top Facebook posts

| Post | Impressions | Reactions |
|--|-------------|-----------|
| East Beach new BBQ | 15,800 | 223 |
| Gipps Street bridge speed limit reminder | 6,700 | 26 |
| PFFNC changerooms update | 5,600 | 22 |
| Inspiring Women award nominees | 4,900 | 108 |
| Ocean Drive Update | 4,200 | 5 |
| Inspiring Women award winners | 3,500 | 102 |
| Future Folkie bio – Nicholas Northeast | 2,000 | 17 |

Top Instagram posts

| Post | Impressions | Reactions |
|-------------------------------------|-------------|-----------|
| PFFNC changerooms update | 581 | 7 |
| Folkie road closures | 473 | 1 |
| Inspiring Women award winners | 465 | 35 |
| Port Fairy Street Fair | 439 | 14 |
| Declaration of roads – Peterborough | 418 | 2 |
| Inspiring Women award nominees | 406 | 10 |
| Ocean Drive Update | 384 | 0 |


**MOYNE
SHIRE**

3 ASSETS & COMMUNITY

Early Years

Early years enrolment numbers for March 2025

| Service | Enrolments March 2024 | Enrolments March 2025 |
|--------------|-----------------------|-----------------------|
| Chatsworth | 14 | 11 |
| Hawkesdale | 32 | 34 |
| Koroit | 56 | 69 |
| Macarthur | 9 | 4 |
| Merri | 23 | 34 |
| Mortlake | 36 | 42 |
| Nullawarre | 7 | 10 |
| Port Fairy | 147 | 145 |
| Total | 324 | 349 |

Service closures, year to date

| Service | 2024 | 2025 | Reason for closure |
|-----------------------------------|-----------|---------------|-----------------------|
| Macarthur Kinder | 2 | | |
| Nullawarre Kinder | 6 | | |
| Mortlake Kinder | 1 | | |
| Merri Kinder | 2 | 1 | Staff illness |
| Koroit Kinder | 0 | | |
| Port Fairy – Childcare and Kinder | 14 | | |
| Hawkesdale – Childcare and Kinder | 5 | 2 (childcare) | Staff un-availability |
| Chatsworth - Childcare | 4 | | |
| TOTALS | 34 | | |

Community Care

| SERVICE | February 2025 | January 2025 | Variance |
|---------------------------|---------------|--------------|----------|
| Home care hours | 622 | 835 | - 213 |
| Personal care hours | 257 | 371 | - 114 |
| Respite hours | 130 | 162 | - 32 |
| Social Support Individual | 219 | 185 | + 34 |
| Meals delivered | 1166 | 823 | + 343 |

February shows a reduction in home care, personal care and respite hours which may be attributed to being a short month and clients on holiday or having family visit.

An increase for social support has been notable which is mainly transport for shopping and accompanying to appointments. This may be attributed to doctors and specialists returning from annual leave.

An increase in meals can often be attributed to family leaving after visiting over the summer period.

Cultural & Community Development

Sport & Recreation Victoria grant applications

Two applications were submitted to Sport & Recreation Victoria's Regional Community Sports Infrastructure Fund in March including a planning application for an Aquatics Facilities Strategy and an application for a new female change facility at Mortlake Recreation Reserve.

The Aquatics Facilities Strategy focusing on future investment and service provision at our three outdoor pools and Belfast Aquatics is a resubmission and now includes a technical condition audit report.

The Mortlake Recreation Reserve female change facility has been in planning for some time and was presented to Council as a Capital Works submission in December 2023. The resident clubs now have female cricket and football teams along with the female netball and tennis participants they require provision of safe, accessible change spaces. This reserve is also fast becoming a regional venue for larger events such as The Gift, Western Victoria Female Football Grand Final venue and finals venue for Hampden and Warrnambool & District League. The proposed design of the change facility meets AFL Preferred Standards to be eligible and the project also includes accessible, formalised carparking.

Council have allocated \$250,000 towards this project in the 2025-2026 budget if successful with this application. Applicants will be notified in July 2025.

Future Folk

Future Folk is a strategic partnership between Moyne Shire Council and the Port Fairy Folk Festival, designed to support and develop emerging young musicians. Now in its fourth year, the program provides young artists with professional mentoring, industry connections, and live performance opportunities.

Delivered through the Moyne Shire FReeZA program and funded by the Victorian Government's FReeZA initiative, Future Folk aligns with Council's commitment to fostering youth development and supporting the local creative industries. The program has proven to be a valuable pathway for young musicians, with notable success stories such as Flynn Gurry, a participant from the inaugural program, who this year secured a place on the official Port Fairy Folk Festival lineup.



At the 2025 Port Fairy Folk Festival, 12 Future Folk participants performed, further demonstrating the program's impact in nurturing emerging talent and strengthening the region's live music sector.

Council's continued support of Future Folk ensures young artists have access to industry networks, professional development, and performance opportunities, reinforcing the program's role in developing a sustainable and vibrant music scene in the region.

Creative Space Audit

Council, in partnership with Future Tense has commenced a Creative Spaces Audit to identify opportunities for creative use. This work will support the implementation of two key initiatives in the Moyne Arts and Culture Strategy: the Creative Residencies Program (which will provide temporary space to artists and creative practitioners) and the Connect Exhibition Program (which will establish presentation space in public areas).

Next week, a shire-wide tour will begin to review potential sites. Given ongoing discussions around asset rationalisation, this audit will provide a valuable perspective into potential uses of Council-owned buildings for arts and cultural activities and innovation. The findings of this audit will enable informed decision-making regarding the future use of these assets.

Koroit Theatre Strategic Review – Progress Update

Council has engaged Sandbox Consultancy to develop a business case for the Koroit Theatre as part of the 2024-2030 Moyne Shire Arts and Culture Strategy. This strategic review will assess the Theatre's role in supporting the community and the arts sector, providing a clear direction for its future. This update outlines the project's progress and next steps.

Key Activities and Next Steps

Investment Logic Mapping (ILM) Workshop 1 – Scheduled for Wednesday, 9 April, this internal session will bring together key Council staff to identify strategic challenges and benefits related to the Theatre's future.

External Stakeholder Consultations – Scheduled from 17-21 March, these sessions will gather insights from community members and arts stakeholders on the Theatre's strengths, constraints, and opportunities, as well as broader supply and demand considerations for arts and cultural experiences.

Investment Logic Mapping (ILM) Workshop 2 – Scheduled for 30 April, this session will bring together key Council staff to identify strategic interventions, explore scalable and alternative options considering costs, risks, and policy alignment, and determine a preferred approach, culminating in a concise one-page Investment Concept Brief.

The findings from this process will inform the development of a final business case, incorporating all analysis and recommendations. This business case will follow the Department of Treasury and Finance (DTF) short-form approach, ensuring alignment with strategic value, benefits, options analysis, and risk management considerations.

These steps will guide future decision-making and investment priorities for the Koroit Theatre.

Arts and Culture Advisory Group

Expressions of Interest to join the Arts and Culture Advisory Group closed on 28 February, with a total of 10 nominations received. The review process is currently underway, and selected members will be appointed during the week commencing 17 March.

Mortlake Market Square Landscape Design

Community Consultation has now concluded for the initial engagement on the Landscape Design of Mortlake Market Square. The response from the community has been strong with over 73 survey responses submitted via Councils “Engage” website and 20-30 people attending in person to give their feedback on 19 February 2025 at Market Square.

The consultant will now review all responses and put together a draft plan which will be presented to Councillors and Community members for further consultation in May.

Nirranda Recreation Reserve Master Plan

Community Consultation has now concluded for the initial engagement on the Master Plan for the Nirranda Recreation Reserve Master Plan. The consultant met with all user groups of the facility and gathered information on current and future usage and current constraints with the facility to guide the master plan design.

The consultant will now review all responses and put together a draft plan which will be presented to Councillors and Community members for further consultation in May.

Disability Inclusion & Access Advisory Committee

Moyne Shire Council are seeking applicants to form the Disability Advisory Committee (including those who have lived experience with a disability and their carers.) The [Disability Inclusion Action Plan](#) was developed with the Moyne community, and recommendations were made within this plan to form a committee to advocate, promote and celebrate the contribution of people with lived experience across Moyne Shire.

Those interested in applying can contact jess.moloney@moyne.vic.gov.au.

Construction, Maintenance and Emergencies

Sealed Road Rehabilitation Program

- Childers Cove Road. Construction in progress, 95% complete. Minor works to be finalised
- Membreys Road. Construction completed and road sealed. Minor works to be finalised. 95%
- Campbell Street. Road sealed, 85% complete
- Intersection works Kirkstall. Construction in progress, 50% complete
- Allansford-Wangoom Road. Construction in progress, 75% complete
- Hopkins Falls Road. Construction in progress, 40% complete
- 2025-26 Draft Road Rehabilitation Program preparation in progress
- Finalising final milestone claim for Remote Roads Pilot Program

Sealed Road Reseal Program

- 2024-25 reseal program in progress – 70% complete
- 2025-26 Draft Road Reseal Program – in draft format and site assessments ongoing

Unsealed Roads

- Maintenance grading in progress
- Unsealed road re-sheeting program finalised for 2024; remaining works planned to re-commence April 2025

Emergency Management

- Preparedness works completed for the fire danger period
- Fire break maintenance completed
- Roadside burns in progress
- Teams providing support for Budj Bim fires

Open Space

- Slashing of rural roadsides complete
- Roadside spraying program in progress
- Township mowing ongoing

Assets & Infrastructure

Building Maintenance

- Ongoing implementation of the FY24-25 building renewal program
- Development of the proposed FY25-26 building renewal program completed to form part of the FY25-26 budget process.

Building Renewal / Capital

- Installation of fencing at entry to Port Fairy Community Services to be completed for safety of children.
- Discussions continuing with Origin Mortlake and Powercor on possible installation of a EV charging station in Mortlake.
- Installation of 3-phase power to Railway Place/Goods Shed quoted and works to start
- Quotations for re-roofing of the Port Fairy Visitor Information Centre received and works about to be awarded
- Public Amenities Service Review Draft report completed in preparation for release for community submissions.
- Former Koroit CFA garage conversion to office space / emergency kiosk space completed and operational

Plant

- Two replacement tractors being delivered in March
- Tenders open for replacement water cart
- Bitumen sealing truck tender specification in progress

Bridge Program

Hopkins Falls Bridge:

- Four deck pours complete, two remaining



Project Management Office


East Beach Stage 1

Works continue to schedule at East Beach including:

- External and internal refurbishment works to the amenities block
- Installation of BBQ shelters and BBQs
- Site landscaping and footpaths

Works to complete to end of project:

- Completion of amenity block refurbishment
- Car parking, road works and line marking in amenity block area
- Installation of 2 additional sun loungers
- Solar streetlight near amenities block
- Landscaping including planting.





Skate and Play Precinct and Campbell and James Street works

Convic contractors are now on site to undertake main skate and play construction works. Current forecast timelines for key works are:

- Skate park construction – March to mid-June
- Amenities block installation – April
- Playground installation – April/ May
- Fitness equipment installation - May
- Half court installation – May
- Flying Fox installation - June
- Footpaths, furniture and landscaping May – June
- Belfast Car Park – March – early May
- Belfast Car Park to Skate and Play Precinct wombat crossing – May - June
- Short-term drop of parking bay adjacent to Precinct in James Street – May - June

Looking from skate bowls across this Precinct site



Looking from end of 40m Flying Fox zone to skate bowl



Second stage Campbell Street and James Street drainage, footpath and road works have recommenced with the following works to be completed by end of June:

- Raised intersection at Cambell and James Streets
- Drainage upgrades in Campbell to Union Street and Cambell James Street area
- Parallel parking adjacent to Russell Clark Reserve between James and Union Streets

A Traffic Management Plan has been developed as the James Street raised intersection works will require road closures that will vary according to works being undertaken. Access to all key local facilities including Southcombe Caravan Park and Southcombe Recreation Precinct will be maintained but will require route changes depending on works. Traffic changes will be communicated to stakeholders along with on-site traffic management signage.

Port Fairy Football Netball Club Change Rooms

Contractors are progressing well with building works with roofing nearing completion completed and external brickworks underway.

Refurbishment of the existing change rooms also completed in time for the start of the 2025 footy season. Works are on track to time and budget.



4 CORPORATE & GOVERNANCE SERVICES

Contracts Report

Awarded under delegation

| Contract/Quotation No. | Description |
|-------------------------------|--|
| WQ1183 | Tiling works East Beach toilets |
| WQ1189 | Painting works at various buildings |
| WQ1190 | Partial Reroof Port Fairy VIC |
| WQ1197 | Pile Rehabilitation Port of Port Fairy |
| WQ1201 | Back up Server Refresh |

Under evaluation

| Contract/Quotation number | Description | Responses |
|----------------------------------|--|------------------|
| MS993 | Supply and Delivery Bulk Fuels | 3 submissions |
| WQ1204 | Supply and Installation of 40m Double skyrider | 3 submissions |

Currently out of about to be advertised

| Contract/Quotation number | Description | Advertising |
|----------------------------------|---|---|
| MS985 | Supply and Delivery Truck Mounted Watercart | MAV Vendor panel Contract number NPM1.23 closes 20 March |
| MS994 | Supply of Meals on Wheels | Public tender closing 21 March |
| MS995 | Hire of Plant Equipment and Haulage | Public tender closing 25 March |
| MS996 | Horticultural Services | Public tender closing 25 March |
| WQ1186 | Fall Protection Structures Waste Sites | Invitation closing |
| WQ1198 | Installation Generator Mortlake Office | Invitation MS980 Building Services No submissions received |
| WQ1200 | Gardens Amenities Block design | Invitation closing |

Panel Contracts due to expire before 30 August 2025

| Contract No. | Contract name | Expiry | Option to extend |
|---------------------|-------------------------------------|---------------|-------------------------|
| MS950 | Consultancy Services | 31-May-25 | nil |
| MS952 | Hire of Plant Equipment and Haulage | 30-Jun-25 | nil |
| MS954 | Horticultural Services | 30 June 25 | nil |

Service Contract due to expire before 30 July 2025

| Contract No. | Contract Name | Expiry | Option to extend |
|---------------------|--|---------------|--|
| MS884 | Meals on Wheels Services | 30 June 25 | Nil |
| MS930 | Garden Maintenance Services (Home and Community Care) | 30/06/2025 | 1 year + 1 year Letter to extend year 1 sent |
| MS932 | Environmental Services | 30/06/2025 | 2 years |
| MS933 | Supply and Delivery of Limestone to Mt Shadwell Quarry | 31/8/2025 | 1 year + 1 year |

Customer Service

February 2025 customer service interactions with customers:

| Touchpoint | 2025 | 2024 | Variance |
|---|-------------|-------------|-------------|
| Customer Service Centre Counter enquiry | 795 | 709 | 86 |
| Customer Service Call Centre enquiry | 1607 | 1809 | -202 |
| Calls direct to officer extensions * | 787 | 994 | -207 |
| Digital channels | 40 | 57 | -17 |
| Request For Service | 961 | 504 | 457 |
| Registered Correspondence | 1602 | 2099 | -497 |
| After hours phone | 75 | 100 | -25 |
| TOTAL ENQUIRY | 5867 | 6272 | -405 |

Note: *Calls direct to officer extensions does not include calls direct to Mobile.

| Snap Send Solve | February |
|---------------------------------------|-----------|
| Reports still in progress | 12 |
| Reports solved for the month | 40 |
| Reports re-assigned to another agency | 2 |
| TOTAL SNAPS REPORTED | 54 |

Note: While we are transitioning to Snap Send Solve, requests are still coming through Magiq (Record Management System), so this total isn't the same as the Request for Service from the top table. The old system will be phased out in the future.

We received 54 Snaps for February. Snaps for Port Fairy totaled 22, then the next Mortlake 9. The top 2 reasons for Snaps were Trees (6) and footpaths (4).

Now that we have started a Communications plan, I believe the amount of snaps will start to increase.

5 ENVIRONMENT, ECONOMY & PLACE

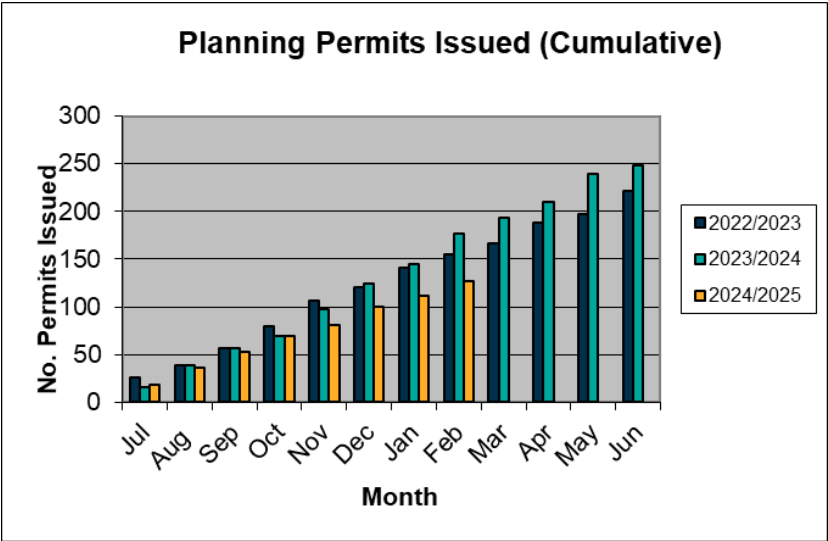
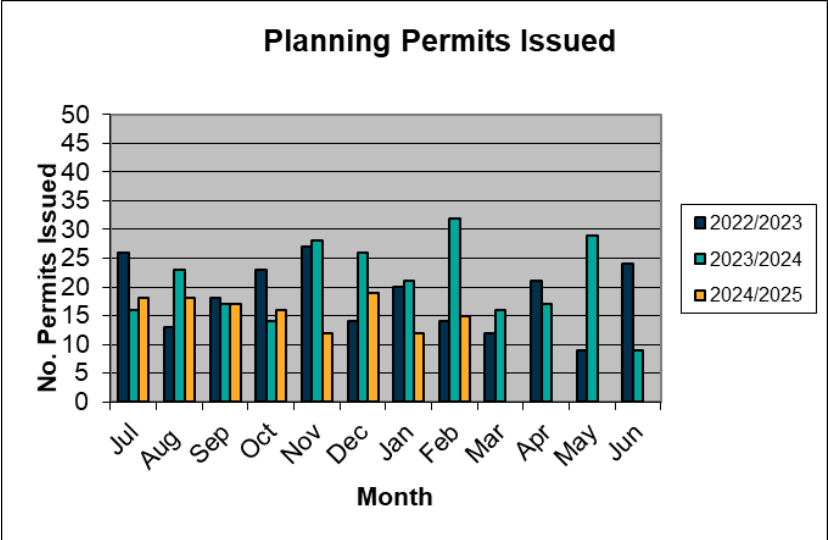
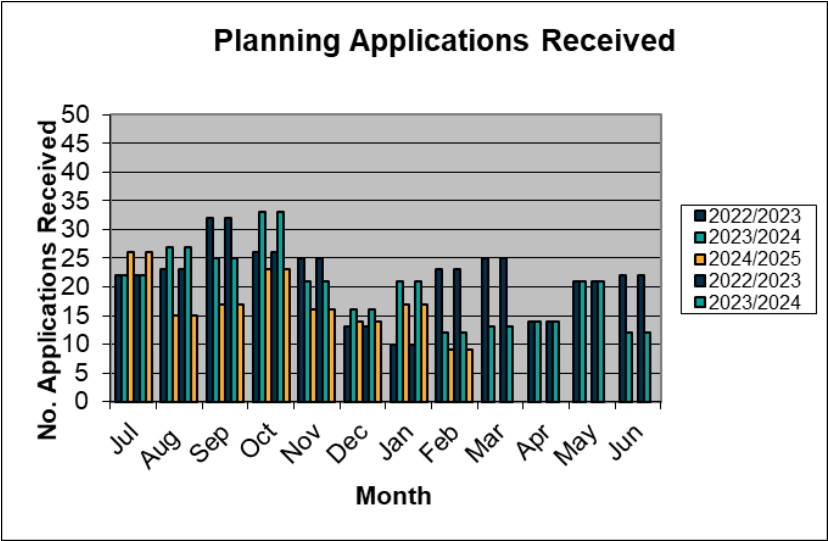
Statutory Planning

Planning Permits – February 2025

The following is a summary listing of the Planning Permits issued:

| PLANNING APPROVALS – FEBRUARY 2025 | | | | | | | | |
|------------------------------------|-----------------------------|-----------|----------|-------------------------|----------------------------------|-----------|-----------|-------------------------|
| Development | No of Applications Received | | | | Permits Issued from Applications | | | |
| | Dec 2024 | Jan 2025 | Feb 2025 | Fiscal Year 2024 / 2025 | Dec 2024 | Jan 2025 | Feb 2025 | Fiscal Year 2024 / 2025 |
| Residential Dwellings | 5 | 6 | 3 | 82 | 1 | 2 | 2 | 87 |
| Additions to existing dwellings | 6 | 4 | 2 | 71 | 3 | 3 | 6 | 81 |
| Dual Occupancy / Unit Development | 0 | 0 | 0 | 3 | 1 | 0 | 0 | 5 |
| Outbuildings | 0 | 3 | 1 | 74 | 5 | 3 | 2 | 74 |
| Commercial / Retail | 0 | 0 | 0 | 23 | 0 | 0 | 1 | 19 |
| Industrial | 0 | 0 | 0 | 7 | 1 | 0 | 1 | 6 |
| Public Utilities | 0 | 0 | 0 | 1 | 0 | 0 | 0 | 3 |
| Subdivisions | 1 | 4 | 1 | 68 | 4 | 3 | 2 | 63 |
| Agricultural | 1 | 0 | 1 | 14 | 1 | 1 | 0 | 14 |
| Miscellaneous | 1 | 0 | 1 | 31 | 3 | 0 | 1 | 23 |
| TOTAL | 14 | 17 | 9 | 374 | 19 | 12 | 15 | 375 |

This table shows applications by land use definition to show trends as to what types of applications are being lodged and issued.



| Percentage of Application Finalised within the Statutory timeframe | | | | |
|--|---------------------------|------------------------|---------------------------------------|--|
| Month / Year | New Applications received | Applications Completed | % Decision within Statutory timeframe | Current applications for Permit / Amended Permit |
| Mar-24 | 12 | 16 | 64% | 89 |
| Apr-24 | 14 | 19 | 74% | 80 |
| May-24 | 21 | 30 | 71% | 79 |
| Jun-24 | 12 | 14 | 57% | 77 |
| Jul-24 | 25 | 20 | 72% | 90 |
| Aug-24 | 15 | 22 | 68% | 86 |
| Sep-24 | 17 | 17 | 76% | 86 |
| Oct-24 | 23 | 16 | 75% | 84 |
| Nov-24 | 16 | 12 | 92% | 85 |
| Dec-24 | 14 | 19 | 74% | 82 |
| Jan-25 | 17 | 12 | 75% | 87 |
| Feb-25 | 9 | 15 | 73% | 81 |

Strategic Planning

| Project | Who | Action |
|---|---------|--|
| Planning Scheme Amendment C72 Koroit Structure Plan | Council | Council formally submitted Planning Scheme Amendment C72 to DTP for review and authorisation. DTP have provided conditional authorisation to proceed with the amendment. Conditions that DTP have issued relate to administrative changes to the amendment documents and the Development Plan Overlay. The Heritage Overlay requires administrative changes and further commentary on several heritage places. The Amendment will be exhibited (advertised), once the authorisation conditions have been satisfied. Council officers have consulted with landowners within the growth area about the preparation of a Development Plan for the area. This will guide future development and ensure subdivisions are designed appropriately given the site constraints. |
| Moyne Futures Blueprint – Land Use Strategy | Council | The Moyne Futures Blueprint – Land Use Strategy is a whole-of-Shire strategy which will set the direction for land use, growth and development within the municipality for the next 20 years. Council has appointed Insight Planning Consultants to prepare the Strategy. Phase 1 of the project has commenced which includes a literature review, background research, and gap analysis. Initial community engagement commenced ahead of schedule with the release of an online Community Survey. Approximately 58 responses were received to the survey which was open until 31 January 2025. Further consultation will occur in the coming months. |

:

Building

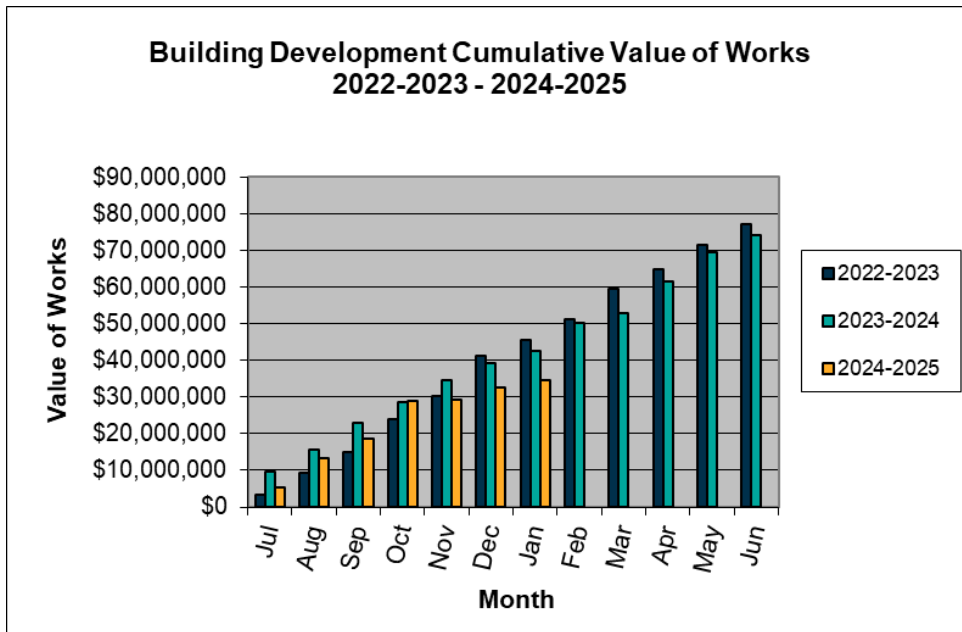
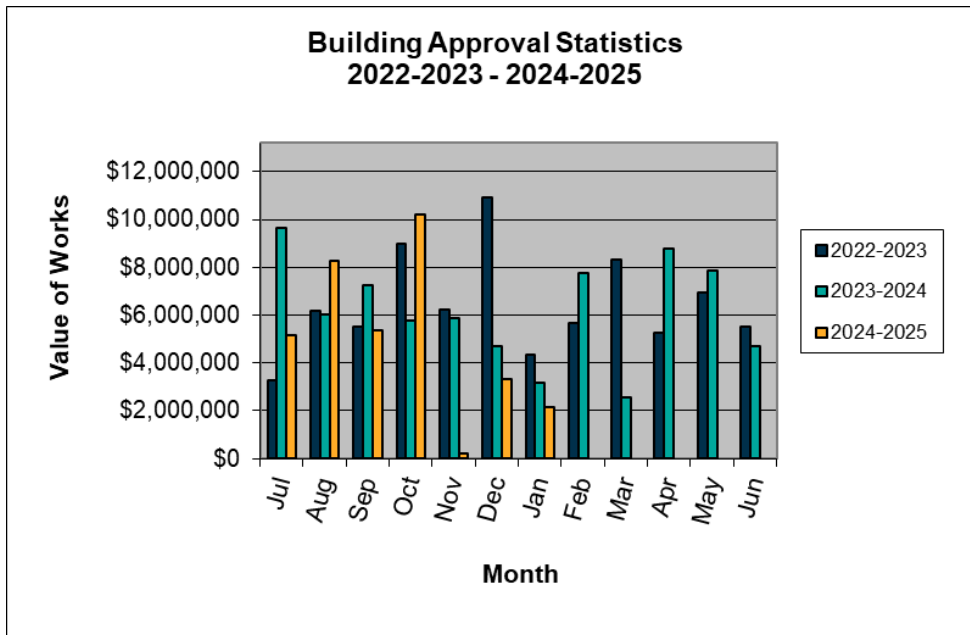
Building Permits – January 2025

The following summary listing of the building permits issued by Council's Building Surveyor and by Private Building Surveyors during January 2025.

| BUILDING PERMIT SUMMARY – JANUARY 2025 | | | |
|--|----------|---------------------|------|
| DEVELOPMENT | No. | Value \$ | |
| Residential New | 0 | \$ 0 | 0% |
| Residential Additions | 1 | \$ 496,304 | 23% |
| Commercial/Industrial | 1 | \$ 1,359,205 | 63% |
| Outbuildings | 4 | \$ 249,263 | 12% |
| Demolitions | 0 | \$ 0 | 0% |
| Miscellaneous | 2 | \$ 37,000 | 2% |
| Private Building Surveyor | 8 | \$ 2,141,772 | 100% |
| Council Issued Permits | 0 | \$ 0 | 0% |
| TOTAL | 8 | \$ 2,141,772 | |

Building Permits – January 2025

The following is graphical representation of accumulated monthly total building development costs.



Environmental Health

Septic Permits to Install / Alter Issue

The following Permits have been issued to either install or alter an On-site Wastewater Management System (OWMS) / Septic system during the month of February 2025:

| | 2022 | 2023 | 2024 | 2025 |
|-----------------|------------|-----------|-----------|----------|
| January | 3 | 6 | 5 | 4 |
| February | 10 | 8 | 2 | 5 |
| March | 16 | 6 | 3 | |
| April | 8 | 4 | 0 | |
| May | 4 | 8 | 3 | |
| June | 7 | 13 | 16 | |
| July | 11 | 7 | 4 | |
| August | 8 | 16 | 3 | |
| September | 8 | 2 | 5 | |
| October | 8 | 7 | 5 | |
| November | 7 | 8 | 3 | |
| December | 12 | 5 | 6 | |
| TOTAL | 102 | 90 | 55 | 9 |

Certificates of Registration

The following Certificates of Registration (i.e. Food, Prescribed Accommodation and Health Premises) have been issued during the month of February 2025:

| | 2022 | 2023 | 2024 | 2025 |
|-----------------|------------|------------|------------|------------|
| January | 91 | 114 | 69 | 116 |
| February | 25 | 25 | 45 | 32 |
| March | 13 | 33 | 22 | |
| April | 25 | 15 | 6 | |
| May | 13 | 7 | 4 | |
| June | 7 | 7 | 1 | |
| July | 19 | 5 | 2 | |
| August | 10 | 5 | 3 | |
| September | 3 | 6 | 4 | |
| October | 2 | 6 | 1 | |
| November | 24 | 33 | 35 | |
| December | 21 | 87 | 43 | |
| TOTAL | 253 | 343 | 235 | 148 |

Energy Projects

Attachment

Energy Projects March 2025



ECONOMIC DEVELOPMENT & PLANNING

Energy Projects

Projects pre-construction / under construction / being commissioned

| Woolsthorpe – Enerfin – 12 turbines, Tip Height 230 metres, 68 megawatts | | | |
|--|-----------------------|--|-----------------------|
| Pre-construction | Minister for Planning | Zenviron has been selected as the lead contractor. Construction is proposed to commence Q2 2025. | |
| CEC | Council | Council will consider community representative nominations at an upcoming Council meeting. | Next meeting date TBC |



Operational projects

| ISSUE/ITEM | WHO | ACTION | UPDATE |
|---|--|---|---|
| Salt Creek – Tilt Renewables – 15 Turbines, tip height 150 metres, 54 megawatts | | | |
| Grey Headed Flying Fox | Council | Monitoring for GHFF and Southern Bent-wing Bat ongoing. | |
| Dundonnell – Tilt Renewables – 80 turbines, tip height 180 metres, 336 megawatts | | | |
| BAM plan monitoring | Council/DEECA | BAMP: Year 1 and 2 annual reports submitted to DEECA. Noise monitoring: Year 2 report placed on the project website. | |
| CEC | Council | Council will consider community representative nominations at an upcoming Council meeting. | Next meeting date TBC |
| Mortons Lane Wind Farm – 13 turbines, tip height 150 metres, 63 megawatts | | | |
| Operational | Council | | |
| Yambuk and Codrington Wind Farms– 13 turbines, tip height 150 metres, 63 megawatts | | | |
| Operational | Council and Dept of Transport and Planning | Codrington Wind Farm - decommissioning | Pacific Blue has commenced engagement with Council officers regarding its intention to decommission the Codrington Wind Farm in 2027. Pacific Blue will continue to consult with Council officers and DTP to prepare a detailed decommissioning plan for the wind farm. |



| | | | |
|--|-----------------------|--|--|
| Macarthur – AGL – 140 turbines, tip height 140 metres, 420 megawatts | | | |
| | Minister for Planning | | |
| Mortlake South WF – Acciona – 35 turbines, tip height 185 metres, 150 megawatts | | | |
| | Minister for Planning | Turbine repairs are ongoing. | |
| CEC | Council | Council will consider community representative nominations at an upcoming Council meeting. | Meeting dates TBC |
| Hawkesdale Wind Farm | GPG | 23 turbines – tip height 180 metres – 96.6 | |
| STATUS/ISSUE | WHO | ACTION | UPDATE |
| Operational | Minister for Planning | | Newsletters and endorsed management plans are available via the project website. |
| CEC | Council | Council will consider community representative nominations at an upcoming Council meeting. | Meeting dates TBC |
| Ryan Corner WF – GPG – 52 turbines – Tip Height 180 metres, 224 megawatts | | | |
| Operational | Minister for Planning | | Newsletters and endorsed management plans are available via the project website. |
| CEC | Council | Council will consider community representative nominations at an upcoming Council meeting. | Meeting dates TBC |



Proposed Projects – Current Status/Issues

| ISSUE/STATUS | WHO | ACTION | UPDATE |
|--|-----------------------|--|-------------------|
| Willatook – Wind Prospect – Up to 59 turbines, Tip Height 250 metres | | | |
| EES & Planning Permit | Minister for Planning | Panel report and Minister's assessment received. The report and assessment required the applicant to provide more information to satisfy Ministerial issues raised. | |
| CEC | Council | Council will consider community representative nominations at an upcoming Council meeting. | Meeting dates TBC |
| Mt Fyans – Woolnorth – Up to 81 turbines, Tip Height 200 metres | | | |
| Planning Permit application lodged | Minister for Planning | Planning Panels Victoria's Panel Report: https://www.planningpanels.vic.gov.au/__data/assets/pdf_file/0029/700895/Mt-Fyans-Wind-Energy-Facility-Panel-Report-1.pdf The applicant is considering submissions received regarding further information on bats and Broilga. | |
| CEC | Council | Council will consider community representative nominations at an upcoming Council meeting. | Meeting dates TBC |
| Hexham - Wind Prospect – Up to 109 turbines, Proposed Tip Height of 250 metres (proposed location is between 4-5kms from the Caramut, Hexham and Ellerslie townships) | | | |
| Undertaking an Environment Effects Statement (EES) | Minister for Planning | EES Technical Reference Group meetings are ongoing. | |
| CEC | Council | Council will consider community representative nominations at an upcoming Council meeting. | Meeting dates TBC |
| Darlington – GPG – up to 45 turbines | | | |
| Undertaking an EES | Minister for Planning | EES Technical Reference Group meetings are ongoing. | |



| Bushy Creek Wind Farm - NewEn | | | |
|--|--|---|--|
| Feasibility | Minister for Planning | Wind farm proposed in Southern Grampians Shire, adjacent to Moyne Shire. | Analysing potential transmission routes. |
| Swansons Lane Wind Farm – 3 turbines in Moyne, 3 in Corangamite | | | |
| Planning Permit application | Minister for Planning | Application lodged with DTP, at the further information request stage. | |
| Southern Ocean Offshore Wind Zone: Proposed Spinifex Offshore Wind Farm (Proponents – Alinta and JERA Nex-Parkwind) | | | |
| Feasibility licence granted by the Federal Government in March 2025 | Federal (DCCEEW) and State (DEECA) governments | The proponent is currently monitoring marine mammal activity via baseline surveys which will take 2-3 years. March 2025 project update: https://www.spinifexoffshore.com.au/content/dam/spinifex/site-resources/project-updates-pdf-files/Spinifex%20Update%20-%20March%202025.pdf | |



Other Energy Projects

| ISSUE | WHO | ACTION | UPDATE |
|---|--|---|--|
| CO2CRC- carbon sequestration plant | | | |
| CO2CRC International Test Centre, Nirranda South | CO2CRC | https://co2crc.com.au/research/otway-international-test-centre/ | The next Community Reference Group meeting will be held on 28 March 2025. A project open day will be held at the site on Saturday 29 March, 10am-3pm. |
| Wave Energy Research Project | | | |
| <i>Controlling Coastlines while Generating Power</i> Research Project | Swinburne University, UNSW, Flinders University, Port of Geraldton | Council has partnered with Swinburne University for a 4 year research project using Port Fairy's East Beach and the Port of Geraldton as case studies, to explore the use of wave energy converters to absorb and reflect wave energy that damages vulnerable coastlines. | The research project will conclude, and a final report released in late 2025. |
| Recent submissions / reports / consultations | | | |
| VicGrid draft Victorian Transmission Plan Guidelines and study area map | VicGrid | Submission lodged focusing on cumulative impact of energy projects in Moyne, and agricultural land use. https://www.moyne.vic.gov.au/Your-council/Advocacy/Council-submissions | A consultation feedback report has been published on the Engage Vic webpage: draftvtpguidelines-finalengagementreport-whatweheard_8924.pdf The draft 2025 VTP Guidelines and draft REZ maps are expected to be released in April-May 2025. |
| VicGrid draft Community Benefits Program | VicGrid | Submission lodged. https://www.moyne.vic.gov.au/Your-council/Advocacy/Council-submissions/Draft-renewable-energy-zone-community-benefits-plan-25-June- | VicGrid is currently working through feedback on the draft REZ Community Benefits Plan. |



| | | | |
|--|-----------------------|---|--|
| Mt Fyans Wind Farm – submission on further information | Minister for Planning | Submission lodged. https://www.moyne.vic.gov.au/files/assets/public/v/1/documents/your-council/advocacy/2024-10-10-pp-application-1800406-mount-fyans-wind-farm.pdf | |
| Guidelines on managing biodiversity near wind farms | DEECA | Submission lodged. https://www.moyne.vic.gov.au/files/assets/public/v/1/documents/your-council/advocacy/2025.02.21-moyne-shire-council-submission-deeca-renewable-energy-biodiversity-guidelines-consultation.pdf | |



Projects located within the Mortlake Gas Fired Power Station / Mortlake Terminal Station site

| ITEM/PROJECT | SUMMARY | STATUS |
|--|--|--|
| Mortlake Turn-In Project (AusNet) | Currently, two existing 500kV transmission lines run past the Mortlake Terminal Station, but only one connects into the Station. This project will connect the second line to the Station by upgrading existing equipment. The project will reduce generation constraints and improve grid stability. The project is located on the northern side of the Mortlake Terminal Station. | Concrete pours are underway. Line works to commence in early-mid 2025, which will take approximately 1 month. |
| Mortlake BESS (Origin) | Construction of a 300mW 2-hour Battery Energy Storage System (BESS) on the site of the Mortlake Gas Fired Power Station and the Mortlake Terminal Station. Includes a new substation being constructed by AusNet. Permit issued by the Minister for Planning. | Under construction. An approved 60km/h speed limit is in place on Connewarren Lane either side of the site entrances. |



Other existing and proposed projects

| ITEM/PROJECT | SUMMARY | STATUS |
|---|---|--|
| Blue Gums Substation (Tilt Renewables) | The existing Blue Gums Substation is located on land owned by Tilt Renewables, directly adjacent to the eastern boundary of the Mortlake Gas Fired Power Station and Mortlake Terminal Station site. It connects the Dundonnell Wind Farm transmission line to the 500kV transmission line. | Operating |
| Mortlake Energy Hub – Solar and Battery (Bright Night Power) | A 360MW Solar Farm and 600MW Battery Energy Storage System (BESS) to be constructed on a site approximately 7kms west of Mortlake on the northern side of Connewarren Lane. The applicant is URBIS Pty Ltd on behalf of Bright Night Power. | Permit issued by the Minister for Planning on 12 September 2024. The permit will expire if the project is not commenced within four years. |
| Yangery Battery Energy Storage System (BESS) (South Energy) | Located on a 23 hectare site adjacent to Moyne Shire in Yangery, the project would have a storage capacity of approximately 120 megawatts (MW) and 480 megawatt-hours (MWh). Yangery Battery Energy Storage System (yangerybess.com.au) | A community information session was held in December 2024. |



| | | |
|---|---|--|
| Tarrone Battery Energy Storage System (BESS) (GPG) | Located on a 7 hectare site, west of Tarrone North Road and adjacent to the existing Tarrone Terminal Station, the project would have a storage capacity of 200MW / 400MWH. globalpower-generation.com.au | A planning application has been lodged with the Minister for Planning and is now being notified. The Minister will not make a decision on the application before 14 March 2025. The application documents can be accessed via https://www.planning.vic.gov.au/permits-and-applications/ministerial-permits/browse-ministerial-permits The notice contains instructions on how a person can make an objection or submission to the Minister for Planning. A hard copy of the documents is available for viewing at the Council office in Port Fairy. |
|---|---|--|

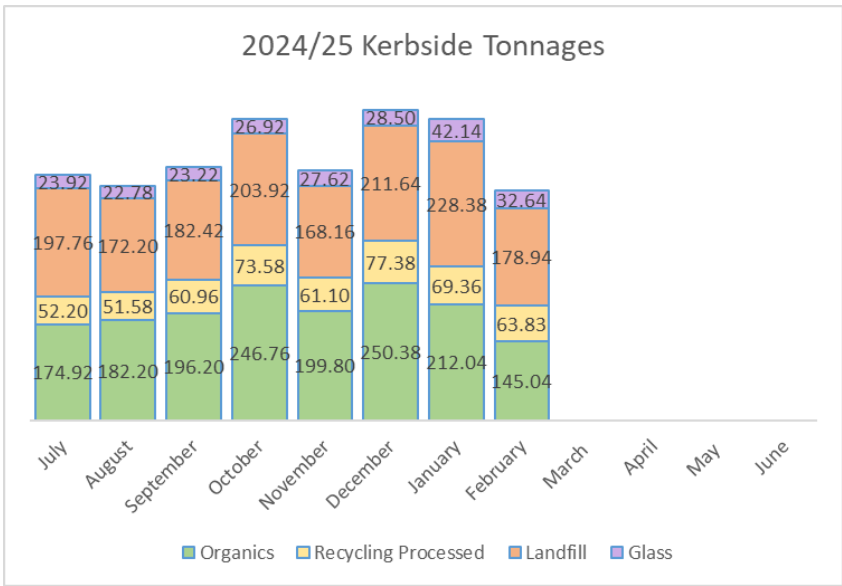
Resource Recovery & Waste Management

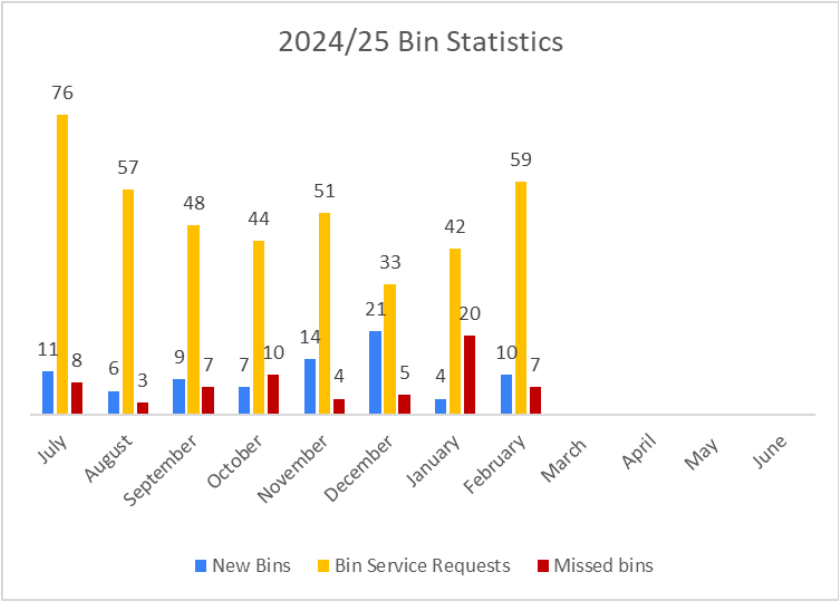


Workplace Safety - Snake Awareness Training

Recently, staff from the Environment Services team, Moyne Transfer Stations and Caravan Parks participated in a snake awareness, safety and first aid training undertaken by Black Snake Productions. Topics covered snake behavior, identification and distribution of local species, venom, envenomation (when venom is injected), first aid training, PPE, understanding and awareness, legislation, workplace safety, snake reduction around the home and workplace and avoidance.

Waste Collection





| Transfer Stations 2024/25 | Glass February (t) | YTD Total | Recycling February (t) | YTD Total | Landfill February (t) | YTD Total | Green February m3 | YTD Total |
|------------------------------|--------------------------|--------------|------------------------------|--------------|-----------------------------|--------------|-------------------------|--------------|
| Caramut | 0.00 | 0.70 | 0.00 | 1.02 | 0.00 | 11.78 | 2.50 | 22 |
| Hawkesdale | 0.00 | 1.25 | 1.52 | 0.00 | 2.54 | 11.36 | 0.25 | 4 |
| Killarney | 0.00 | 9.75 | 10.32 | 18.48 | 58.88 | 416.20 | 200.18 | 2309 |
| Macarthur | 0.00 | 1.87 | 0.50 | 2.14 | 2.36 | 20.90 | 2.05 | 28 |
| Mortlake | 0.00 | 3.04 | 3.26 | 8.34 | 15.82 | 112.18 | 14.00 | 210 |
| Peterborough | 0.00 | 2.90 | 0.00 | 3.80 | 8.66 | 76.50 | 6.50 | 113 |
| Woolsthorpe | 0.00 | 1.88 | 0.68 | 3.40 | 1.50 | 27.42 | n/a | n/a |
| Woorndoo | 0.00 | 0.85 | 1.86 | 0.86 | 2.68 | 6.50 | n/a | n/a |
| Totals | 0.00 | 22.24 | 18.14 | 38.04 | 92.44 | 682.84 | 225.48 | 2685 |

Economy & Tourism

Economic Development

Martin Ginnane visit

A business breakfast networking event featuring retail and hospitality expert Martin Ginnane will be held at Noodledoof in Koroit on **Thursday, 3 April 2025** starting at **7.30am**.

Martin, from the highly regarded Ginnane & Associates, will focus on looking for ways businesses can strengthen their business in 2025 and beyond. Drawing on his years of experience in domestic and international retail, business development and client engagement, Martin will explore the ever-changing retail and hospitality landscape.

This free event is exclusively available to businesses and residents within Moyne Shire. A light grazing style breakfast with tea and coffee will be provided.

Additionally, 1:1 business consultation session with Martin will be available in Koroit on Thursday 3 April 2025 and Port Fairy on Friday 4 April 2025. These sessions will provide tailored, one-on-one business advice.

Events

Inspiring Women of Moyne - 28 February

The Inspiring Women of Moyne event was successfully held on Friday, 28 February 2025, at Charlie's on East, Port Fairy, with over 95 attendees, primarily local women. In celebration of International Women's Day, the event recognised and celebrated the achievements of local women across various industries. A key highlight was the Inspiring Women of Moyne Awards, which acknowledged two outstanding individuals who have made a significant contribution to the community. Overall, the event was uplifting and received highly positive feedback and reinforcing its importance in empowering and connecting local women.



Port Fairy Folk Festival 7-10 March

The 2025 Port Fairy Folk Festival, held from March 7 to 10, was an outstanding success, reinforcing its status as one of Australia's premier music events. The festival attracted thousands of attendees over the weekend, filling venues, streets, and open spaces with a lively atmosphere. The influx of visitors provided a significant boost to the local economy, with accommodation, hospitality, and retail businesses experiencing strong trade. Beyond its economic impact, the festival nurtured a strong sense of community pride, with volunteers, local artists, and businesses coming together to create a welcoming and inclusive event that celebrated music, culture, and connection.

Port Fairy Street Fair 7-10 March

The Port Fairy Street Fair was once again a major highlight, attracting both festival ticket holders and day visitors, adding to the vibrant atmosphere of the town. The fair featured a diverse range of market stalls, street performances, and local food vendors, creating a lively and inclusive space for all attendees. Visitors enjoyed live music, artisan goods, and family-friendly entertainment, making it a key attraction beyond the festival's main ticketed events. Local businesses benefited from increased foot traffic, with cafes, shops, and eateries experiencing strong sales throughout the weekend. The success of the Street Fair further cemented its role as an essential part of the festival experience, enhancing community engagement and economic activity while showcasing the charm and hospitality of Port Fairy.

Koroit Lions Swap Meet – 22 March

The Koroit Lions Swap Meet offers a fantastic day for collectors, car enthusiasts, and bargain hunters alike. Hosted by the Koroit Lions Club, the event will feature a wide range of stalls with vintage car parts, memorabilia, tools, and unique second-hand goods. Held at Victoria Park the swap meet is a great opportunity to explore rare finds, connect with fellow enthusiasts, and support a great local cause. Food and refreshments will be available, ensuring a fun and family-friendly atmosphere for all attendees.

Peterborough Paddle 29 March

The Peterborough Paddle Event is a great family event for all, offering food, music, and a paper plane flying competition. This fun and affordable night out brings the community together while also raising funds for cancer research.

Koroit Irish Festival 25-27 April

The Koroit Irish Festival is a must-see event celebrating Irish heritage with live music, dance, food, and family-friendly entertainment. This vibrant festival brings the community together, attracts visitors, and showcases Koroit's rich Irish history while boosting local tourism and economy.

Caravan Parks

Summary of February

- **Weather Conditions** – Again like January, our staff and guests were provided beautiful sunny weather, contributing to the popularity of our caravan parks.
- **Visitation** – Around **6,000** guests stayed at our Moyne shire caravan parks over the month of February, similar numbers to last year which was encouraging.
- With **Easter** and the **Koroit Irish festival** to come in April, we have seen strong bookings once again, particularly at Koroit caravan park already booked out for both events.

Port Fairy Folk Festival 7-10 March 2025



Guest numbers for the Folk Festival were exceptional, with Gardens Caravan Park reaching **full capacity** a week prior to the event. We saw a significant influx of guests particularly to both our Port Fairy caravan parks who enjoyed the festival's music, and all that Port Fairy had to offer. The Port Fairy parks sold an additional 150 sites compared to last year.

It is highly commendable that no incidents or issues were recorded across our six caravan parks during the Labour Day weekend. This is a true testament to the dedication and preparedness of our caravan parks team, whose attentiveness ensured a smooth and successful operation.

Port of Port Fairy

Officers worked closely with the EPA to investigate and manage a spill in the Moyne River that was reported by a member of the public.

Mt Shadwell Quarry

The Quarry has taken delivery of two new state of the art wheel loaders. These machines will enable the Quarry to continue to produce valuable revenue to council through the sale of high-quality scoria-based products.

New Loaders – Mt Shadwell Quarry



6 Confidential Items

Overview: Under section 3 of the Act, the council may consider report items in closed business if they contain certain information which is defined to be confidential information because premature or improper release may cause harm to the Council or to a person or persons.

Confidential Information remains confidential unless it can lawfully be released and the Council has determined that it should be publicly available.

The following is a list of confidential Items:

6.1 Confirmation of Minutes from Previous Meetings

6.2 Supply and Delivery of Bulk Fuels MS993

7 Close Meeting

