



Sat Jan 6 2024
Imagery © 2024 Nearmap, HERE



Nearmap

SITE PLAN

Address: 4 Griffiths Street PORT FAIRY VIC 3284

Proposal: driveway




Client: [REDACTED]

Date: 01/10/2024

NOTE

1. SCALE SHOWN IN THE BAR ABOVE.
2. DIMENSIONS ARE SHOWN FOR REFERENCE ONLY. ENSURE ALL MEASUREMENTS ARE VERIFIED ON-SITE PRIOR TO STARTING WORK.
3. CHECK BOUNDARY LINES AGAINST THE LAND TITLE AND TILE PLAN.
4. PROVIDED DIMENSIONS ARE IN METRES. DO NOT SCALE FROM THE PLANS

LEGEND:

-  EXISTING DRIVEWAY
-  EXISTING CROSSOVER
-  PROPERTY BOUNDARY

