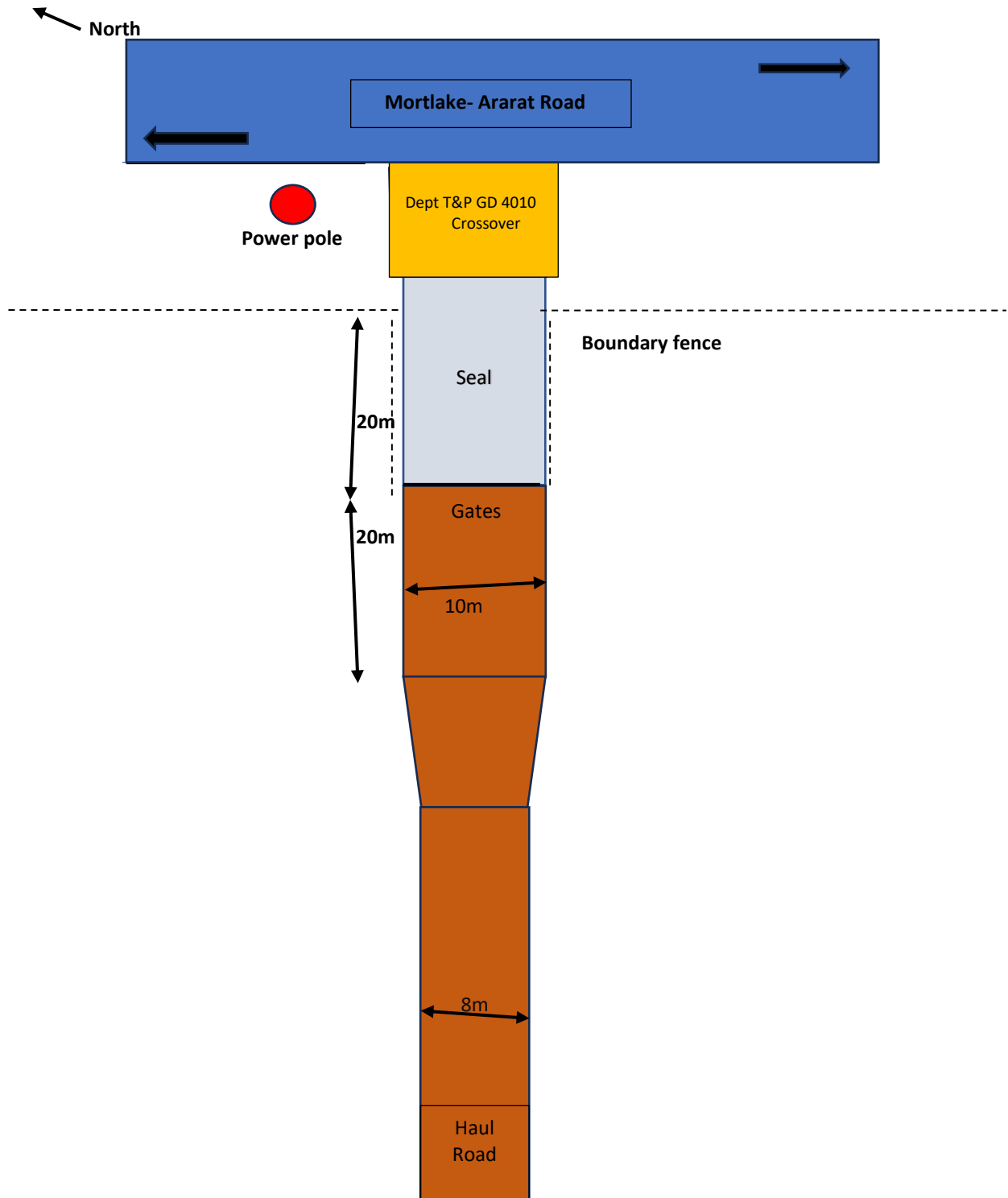


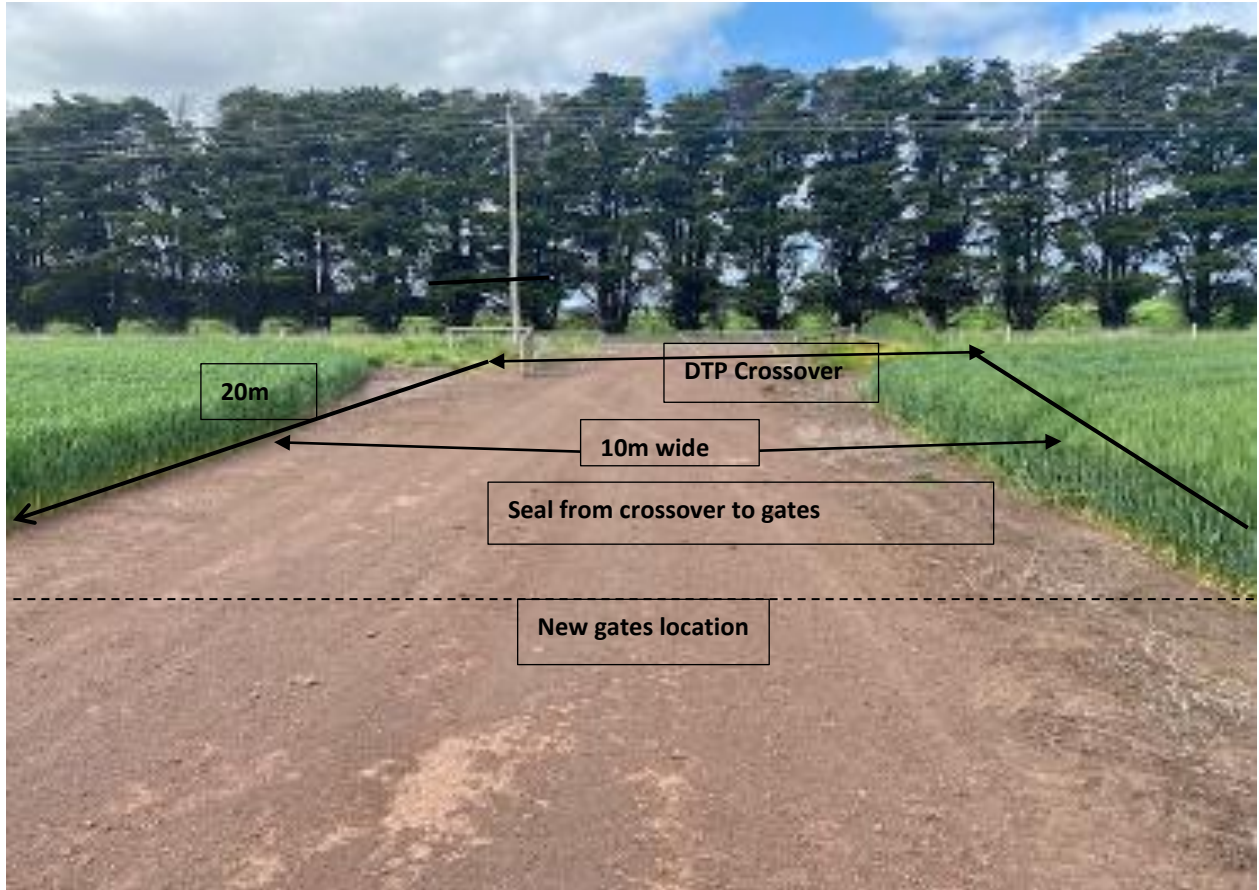
WA1478 Haul Road entry layout plan.

Not to scale

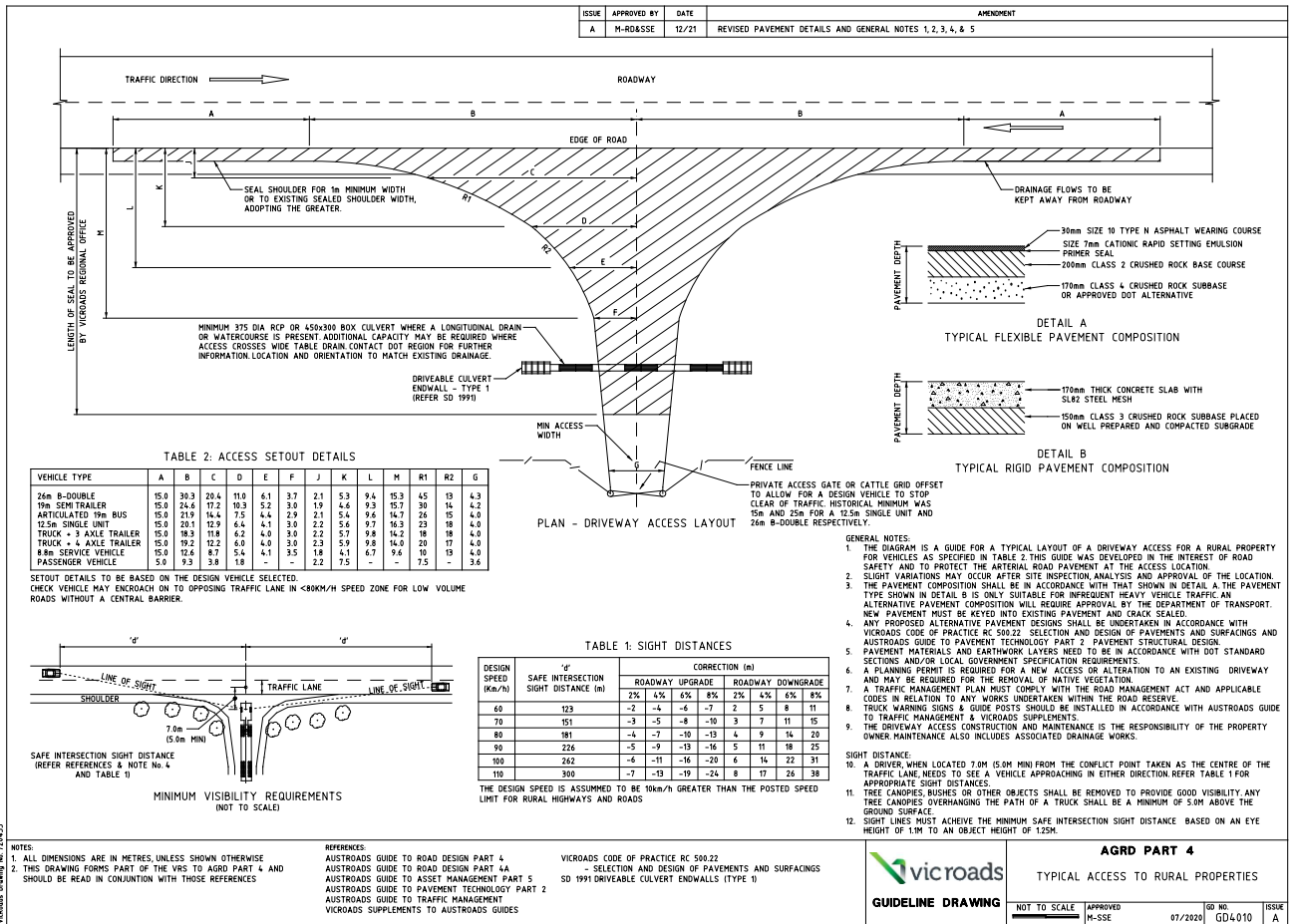




Existing Haul road entry gates. The haul road will be widened to 10m at the entry for a length of 40m and the gates moved 20m further into the haul road, this 20m section from the crossover to the gates will be sealed.



Haul Road entry. Road width will be widened to 10m and gates moved on haul road to allow a 20m entry off the Mortlake Ararat Road



VicRoads Drawing No. 720453

NOTES:
1. ALL DIMENSIONS ARE IN METRES UNLESS SHOWN OTHERWISE
2. THIS DRAWING FORMS PART OF THE VRS TO AGRD PART 4 AND SHOULD BE READ IN CONJUNCTION WITH THOSE REFERENCES

REFERENCES:
1. AUSTRROADS GUIDE TO ROAD DESIGN PART 4
2. AUSTRROADS GUIDE TO ROAD DESIGN PART 4A
3. AUSTRROADS GUIDE TO ASSET MANAGEMENT PART 5
4. AUSTRROADS GUIDE TO PAVEMENT TECHNOLOGY PART 2
5. AUSTRROADS GUIDE TO TRAFFIC MANAGEMENT
6. VICROADS SUPPLEMENTS TO AUSTRROADS GUIDES

VICROADS CODE OF PRACTICE RC 500.22
- SELECTION AND DESIGN OF PAVEMENTS AND SURFACINGS
SD 1991 DRIVEABLE CULVERT ENDWALLS (TYPE 1)

AGRD PART 4

TYPICAL ACCESS TO RURAL PROPERTIES

GUIDELINE DRAWING	NOT TO SCALE	APPROVED M-SSE	07/2020	GD NO GD4.010	ISSUE A
--------------------------	--------------	-------------------	---------	------------------	------------

Dept Transport and Planning GD 4010 Crossover Design.