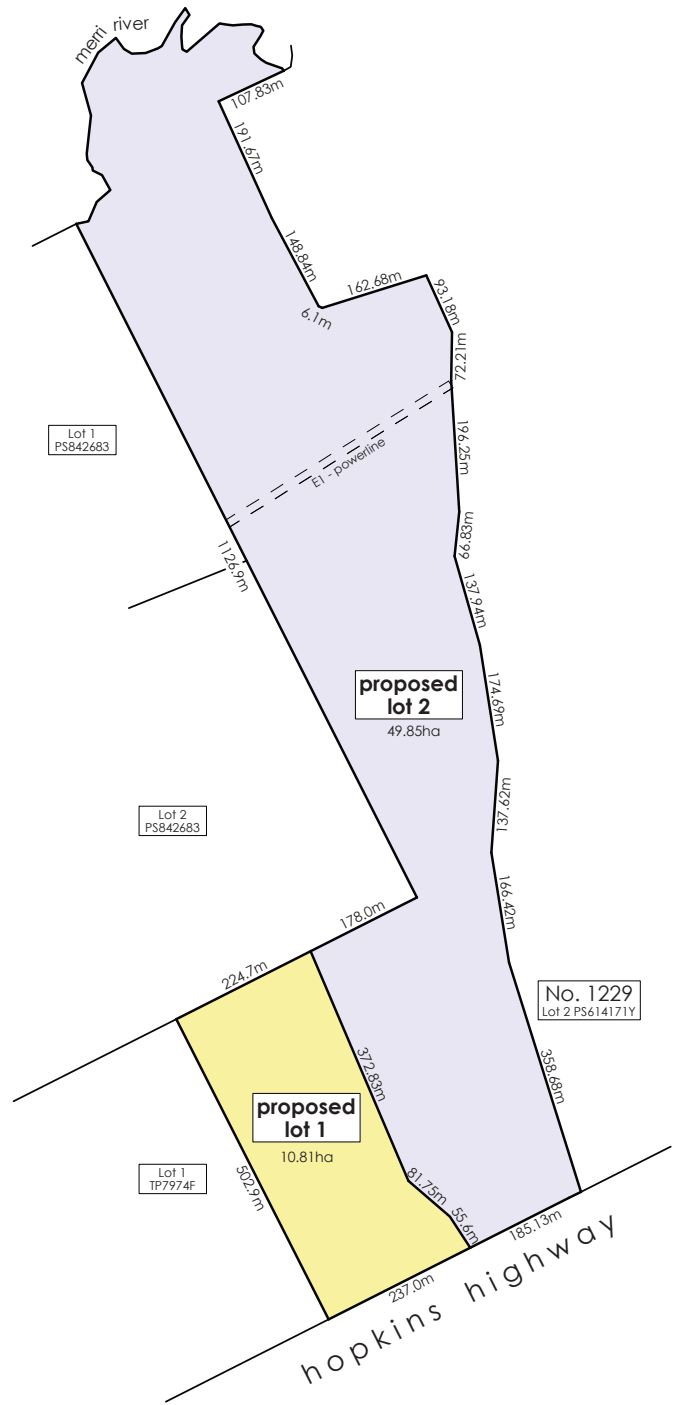
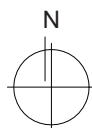


existing titles plan
scale 1:7500



proposed subdivision plan
scale 1:7500

PROJECT
**PROPOSED SUBDIVISION -
 BOUNDARY REALIGNMENT**
 SITE ADDRESS
**1250 AND 1229 HOPKINS HIGHWAY
 PURNIM**
 PROJECT NO.
PPP 2024-013
 DATE
15/05/24
 SHEET
1 / 2

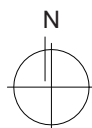


Location: 271 Pierrepoint Road Tarrington
 Correspondence: PO Box 5003 Tarrington Vic 3301
 Mobile: 0429439083 Phone: 03 5572 5558
 Fax: 03 5572 5558
 Email: alacey@pierrepointplanning.com



subdivision plan over aerial
scale 1:7500

PROJECT
**PROPOSED SUBDIVISION -
 BOUNDARY REALIGNMENT**
 SITE ADDRESS
**1250 AND 1229 HOPKINS HIGHWAY
 PURNIM**
 PROJECT NO.
PPP 2024-013
 DATE
15/05/24
 SHEET
2 / 2



Location: 271 Pierrepoint Road Tarrington
Correspondence: PO Box 5003 Tarrington Vic 3301
Mobile: 0429439083 **Phone:** 03 5572 5558
Fax: 03 5572 5558
Email: alacey@pierrepointplanning.com