

PROPOSED PLAN OF SUBDIVISION

NOTATIONS

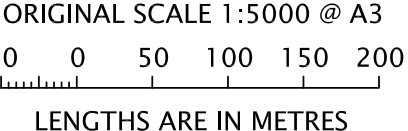
1. WARNINGS AS TO DIMENSIONS: THIS PLAN IS NOT BASED ON SURVEY.
2. LOT AREAS AND DIMENSIONS SUBJECT TO APPROVAL BY LOCAL AUTHORITIES.
3. FEATURES SHOWN ON THIS PLAN HAVE BEEN DERIVED FROM PHOTOGRAMETRY.
4. THIS PLAN HAS BEEN PREPARED FOR TOWN PLANNING PURPOSES ONLY.
5. NO RESPONSIBILITY TAKEN FOR THE RESULTANT ACTIONS OF THE USE OF THIS PLAN FOR OTHER THAN IT'S INTENDED PURPOSE.
6. THIS PLAN MAY NOT BE COPIED WITHOUT THE INCLUSION OF THESE NOTATIONS.

REVISION

- REV 1. - D.O.I. 16/05/2023
- REV 2. - D.O.I. 09/05/2024
- REV 3. - D.O.I. 14/05/2024

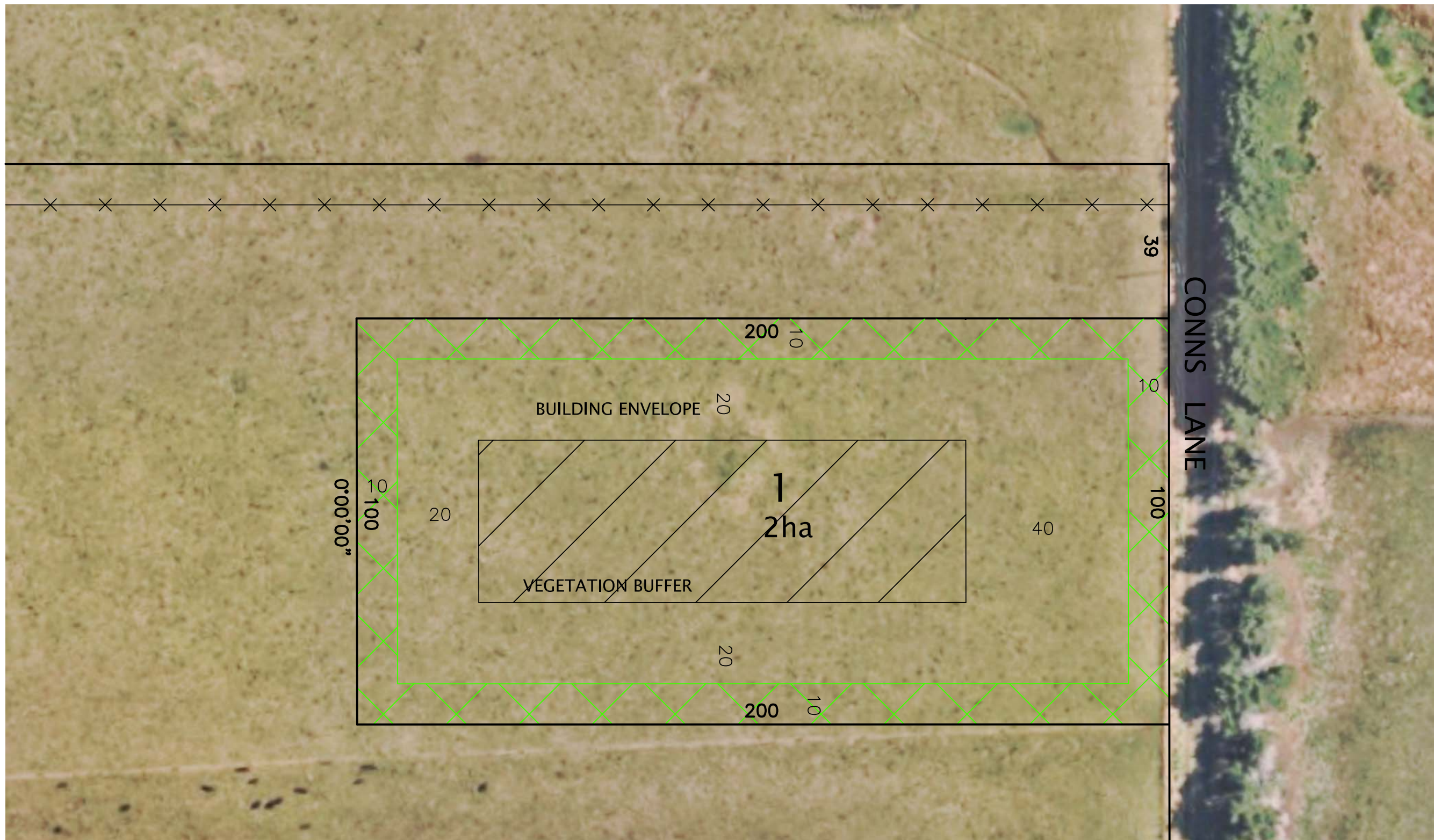
SURVEYORS REF:

JOB:	FILE:	SHEET:
1498	1498_PS_V2.DWG 1498_MGA2020.SEE	1 OF 2



PARISH OF YANGERY
 CROWN PORTION 33
 LOT 1 & 2 ON TP960466G
 LOT 1 & 2 ON TP960467E
 CONNS LANE, YANGERY, 3283

JOSEPH LAND SURVEYING PTY LTD
 ABN 27 744 943 042
 P.O.BOX 5113, WARRNAMBOOL 3280
 PHONE (03) 5562 2066



PROPOSED PLAN OF SUBDIVISION

NOTATIONS

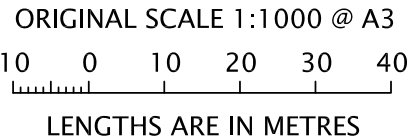
- 1. WARNINGS AS TO DIMENSIONS: THIS PLAN IS NOT BASED ON SURVEY.
- 2. LOT AREAS AND DIMENSIONS SUBJECT TO APPROVAL BY LOCAL AUTHORITIES.
- 3. FEATURES SHOWN ON THIS PLAN HAVE BEEN DERIVED FROM PHOTOGRAMETRY.
- 4. THIS PLAN HAS BEEN PREPARED FOR TOWN PLANNING PURPOSES ONLY.
- 5. NO RESPONSIBILITY TAKEN FOR THE RESULTANT ACTIONS OF THE USE OF THIS PLAN FOR OTHER THAN IT'S INTENDED PURPOSE.
- 6. THIS PLAN MAY NOT BE COPIED WITHOUT THE INCLUSION OF THESE NOTATIONS.

REVISION

- REV 1. - D.O.I. 16/05/2023
- REV 2. - D.O.I. 09/05/2024
- REV 3. - D.O.I. 14/05/2024

SURVEYORS REF:

JOB:	FILE:	SHEET:
1498	1498_PS_V3.DWG 1498_MGA2020.SEE	2 OF 2



JOSEPH LAND SURVEYING PTY LTD
 ABN 27 744 943 042
 P.O.BOX 5113, WARRNAMBOOL 3280
 PHONE (03) 5562 2066

PARISH OF YANGERY
CROWN PORTION 33
LOT 1 & 2 ON TP960466G
LOT 1 & 2 ON TP960467E
CONNS LANE, YANGERY, 3283